



KLLP2040

KUALA LUMPUR LOCAL PLAN 2040

MANAGING CITY PLANNING



VOLUME 1
PART 2

LAND USE ZONE AND
INTENSITY MAP (KLDGP2025)



KUALA LUMPUR LOCAL PLAN 2040

VOLUME 1: PART 2

LAND USE ZONE AND INTENSITY MAP (KLDCP2025)



DEWAN BANDARAYA KUALA LUMPUR

Jabatan Perancangan Bandaraya
Tingkat 9, Menara DBKL 1,
Jalan Raja Laut
50350 Kuala Lumpur, Malaysia
No. Tel: +603-2617 9683/9692
No. Faks: +603-2691 0144
E-mel: jprb@dbkl.gov.my
Laman Web : www.dbkl.gov.my



KLLP2040

KUALA LUMPUR LOCAL PLAN 2040

Gazette Date: 28 May 2025

Gazette Number: P.U. (A) 166 dan P.U. (B) 206

The Kuala Lumpur Local Plan 2040 (KLLP2040) is prepared by the Kuala Lumpur City Hall (KLCH) taking into consideration the needs and perspectives from various groups consisting of professional groups, government agencies, industries, interest groups and local communities.

KLLP2040 translates a long-term vision towards a **City for All** by strengthening Kuala Lumpur's planning in line with the sustainability agenda. The KLLP2040 document comprises two (2) volumes – Volume 1 and Volume 2. The document that forms the basis and justification for the proposed land use zone and intensity is contained in Volume 1 of KLLP2040. This plan sets out planning strategies and identifies development implementation proposals for Kuala Lumpur towards the year 2040. KLLP2040 will be used by KLCH to assess any development applications and to carry out tasks related to the development phases of Kuala Lumpur.

This document provides an administrative framework and guidance to KLCH in carrying out its duties as the local authority while also taking into account the achievements of the KLCP 2020.

Therefore, KLCH also extends its highest appreciation to all parties involved — at the Federal, State, Local, and Community levels for their contributions and cooperation in the successful preparation of KLLP2040.

Copyright and Intellectual Property Rights :

In line with Kuala Lumpur City Hall's commitment to promoting information accessibility, you are welcome to reproduce or reprint KLLP2040, in whole or in part, for personal, educational, or non-profit use without permission from the copyright holder, provided that proper acknowledgement of the source is given. All copyrights are reserved. If you intend to republish, modify, or display any materials from KLLP2040 for other purposes, a formal request must be submitted to the City Planning Department, Kuala Lumpur City Hall, or the copyright holder, and a copyright notice must be included in any copies made. You are also required to acknowledge the creator or owner of the materials as stated in KLLP2040.

B2



1.0

METHOD OF USING MAP



1.0 HOW TO USE THE MAPS

KUALA LUMPUR LOCAL PLAN 2040

This section describes the method of reading and using the Land Use Zoning Map (DCP-1) and Intensity Map (DCP-2) with reference to the Index Map in planning and development.

There are seven (7) Layers of Planning Control that are taken into account in the Land Use Zone and Intensity Map, namely:

1. Planning Control Layer of Layout Plan Plot Ratio;
2. Planning Control Layer for Riverside Corridors, Lake and Pond;
3. Planning Control Layer for Heritage Areas or Buildings;
4. Planning Control Layer for the Height Control Zone Surrounding The Istana Negara;
5. Planning Control Layer for Line of Sight Towards Landmarks;
6. Planning Control Layer for Public Open Spaces In Private Schemes (OS4); and
7. Planning Control Layer for Affordable Housing (RMM).

In addition, there are four (4) additional plot ratio incentives that are also taken into account, as follows:

1. Transit Planning Zone (TPZ);
2. Lot Amalgamation Area;
3. Redevelopment Area; and
4. Development with Affordable Housing Components.

Users need to refer to Volume 1: Part 1, Development Control for a more detailed explanation in terms of the meaning, use and guidelines relating to the Land Use Zoning Map (DCP-1), Intensity Map (DCP-2) and the Development Control Layer set.

The following step by step guide is provided to facilitate referencing the grid-scaled maps.

STEP 1



- Identify the location of the area using the Index Map.

STEP 2



- Refer to the Land Use Zoning Map (DCP-1) to confirm the zone that has been set for the particular plot and the Layers of Planning Control involved.
- Refer to Volume 1: Part 1, Development Control for detailed information on land use zones and Volume 1: Part 3, Classes of Use of Land and Buildings 2025 (CULB2025) for details information of classes of use.

STEP 3



- Refer to the Intensity Map (DCP-2) to identify the development intensity allowed on the particular plot and the relevant Layers of Planning Control.
- Refer to Volume 1: Part 1, Development Control for detailed information on Development Intensity.

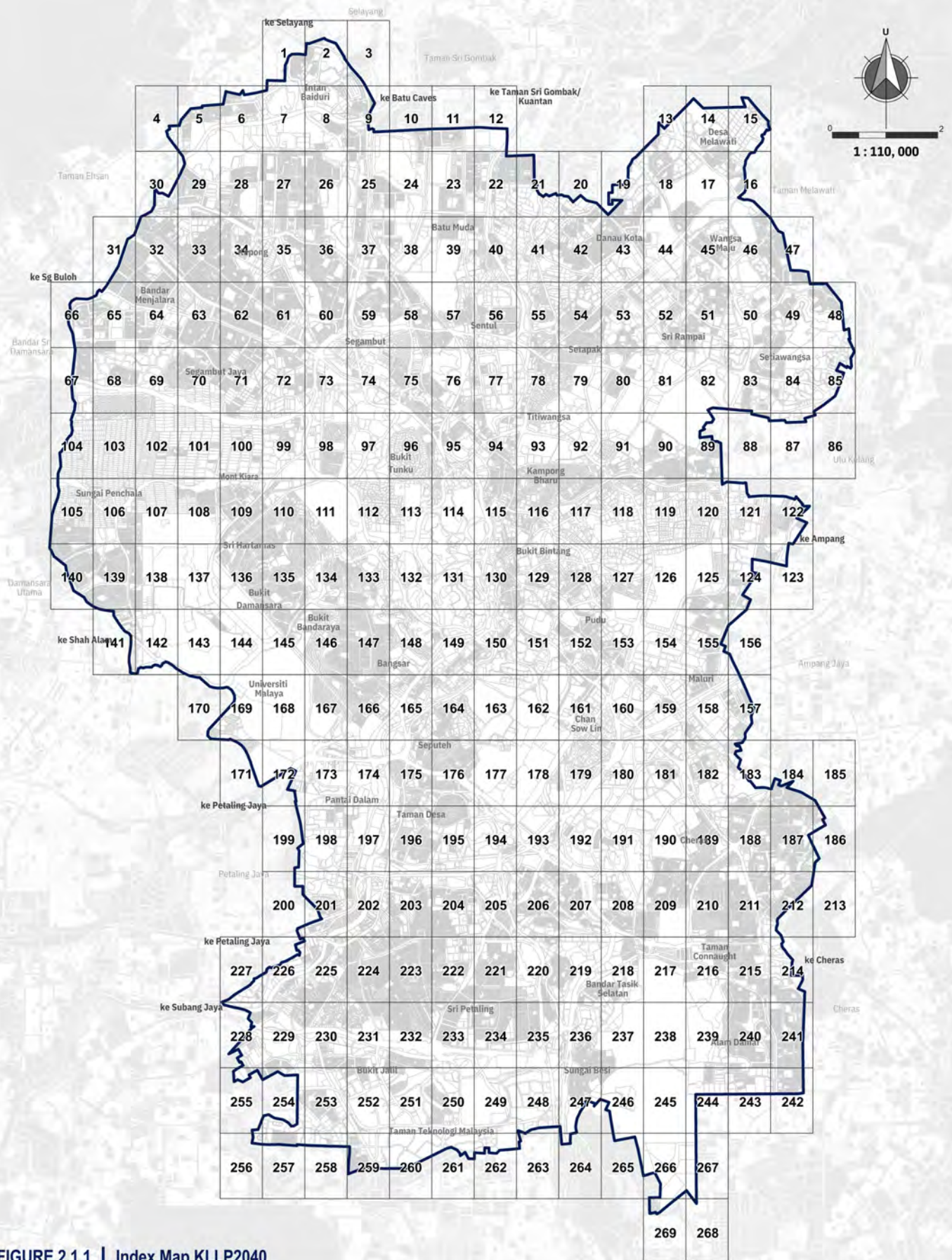


FIGURE 2.1.1 | Index Map KLLP2040

Legend:

Others

□ Index Box KLLP2040

— Kuala Lumpur Boundary

B2



2.0

LAND USE ZONING AND INTENSITY



LEGEND

COMMERCIAL

- City Centre Commercial (CCC)
- Major Commercial (MC)
- Commercial (C)
- Local Commercial (LC)

MIXED DEVELOPMENT

- Mixed Development (MX)

RESIDENTIAL

- Residential 1 (R1)
- Residential 2 (R2)
- Residential 3 (R3)
- Residential 4 (R4)
- Established Residential (EH)
- Traditional Village 1 (TV1)
- Traditional Village 2 (TV2)

INDUSTRY

- Industry (IP)
- Mixed Industry (MXI)
- Technology Park (TP)

INSTITUTIONAL

- Institution (INT)

COMMUNITY FACILITIES

- Public Facilities (PF 1)
- Private Facilities (PF 2)

CEMETERY AND MORTUARY MANAGEMENT

- Cemetery and Mortuary Management (CE)

OPEN SPACE

- Public Open Space 1 (OS1)
- Public Open Space 2 (OS2)
- Private Open Space (OS3)
- Forest Reserve (FR)

INFRASTRUCTURE AND UTILITIES

- Infrastructure and Utilities (IU)
- Water Bodies

Transportation

- Transportation (TR)

OVERLAY PLANNING CONTROL


- Public Open Space in Private Schemes
- River Corridor
- Heritage Zone / Category 1 Heritage Building
- Affordable Housing Components
- Line of Sight Towards Landmark

OTHERS

- MRT Line 1 & 2
- KTM Line
- Monorail Line
- LRT Line
- MRT Line 3
- Transmission Line
- ERL Line
- Highway
- Kuala Lumpur Boundary

ABBREVIATIONS

M	Mosque	SC	School	SE	Sewerage
S	Surau	CC	Community Centre	TM	Telecommunication
T	Temple	NW	Neighbourhood Watch	E	Electric Supply
CH	Church	K	Kindergarten	W	Water Supply
PS	Police Station	RR	Religious Reserve	G	Gas Supply
F	Fire Station	LIB	Library	TLK	Parking
H	Hospital	PO	Post Office	RS	Education Reserve
CL	Clinic	PM	Public Market	PP	Hawker Center



LIMITS OF MAP

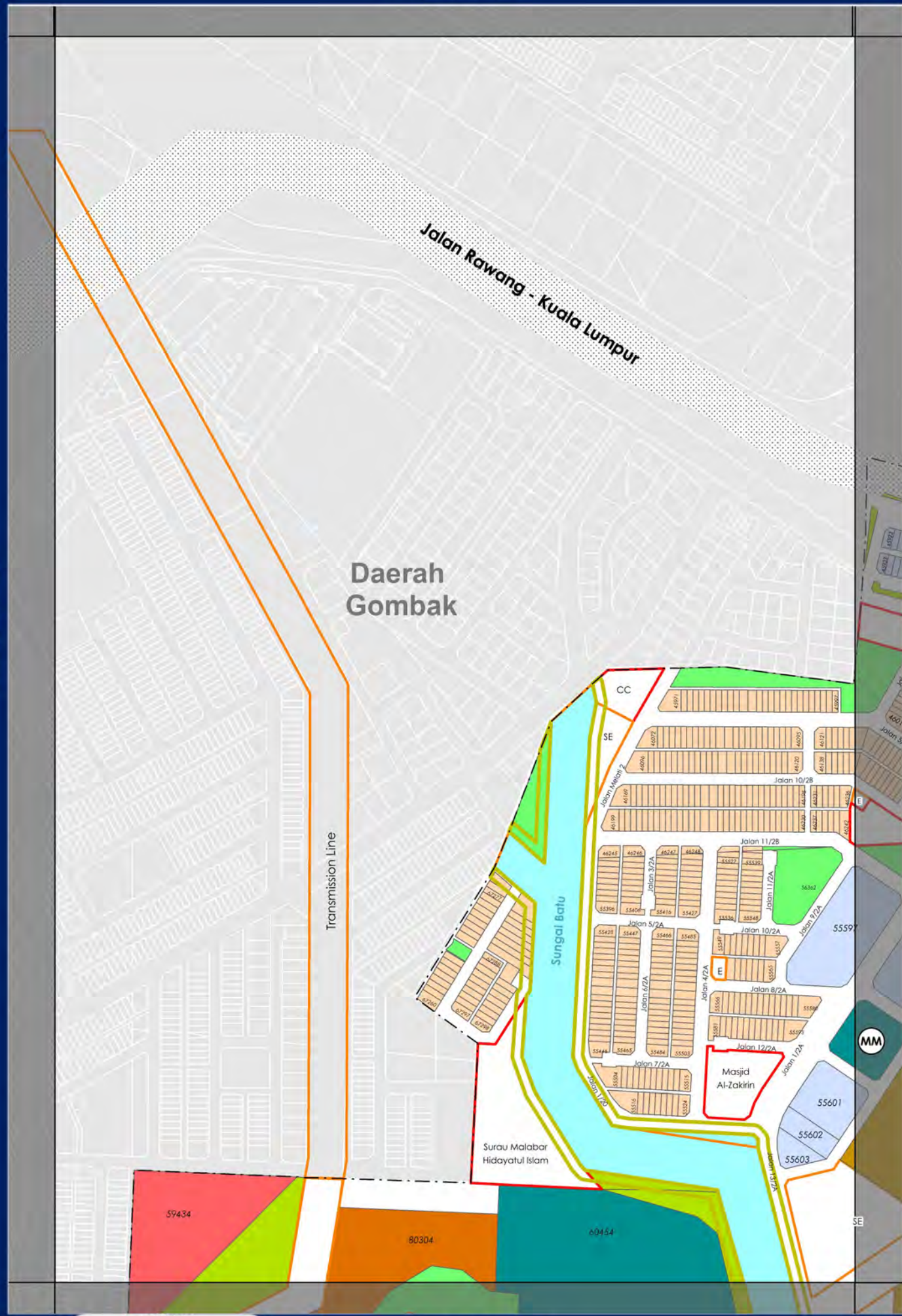
006

ZONING
MAP 001

JOINS MAP 007

JOINS MAP 002

008



Daerah Gombak

Jalan Rawang - Kuala Lumpur

Transmission Line

Sungai Batu

Surau Malabar Hidayah Islam

CC

SE

Jalan Kelai 2

Jalan 5/28

Jalan 10/28

Jalan 11/28

Jalan 3/2A

Jalan 5/2A

Jalan 6/2A

Jalan 7/2A

Jalan 1/2A

Jalan 4/2A

Jalan 12/2A

Jalan 13/2A

Jalan 1/2A

Jalan 13/2A

SE

SE

SE

SE

SE

SE

SE

SE

SE

SE

SE

SE

SE

SE

SE

SE

SE

SE

SE

SE

SE

SE

SE

SE

SE

SE

SE

SE

SE

SE

SE

SE

SE

SE

SE

SE

SE

SE

SE

SE

SE

SE

SE

SE

SE

SE

SE

SE

SE

SE

SE

SE

SE

SE

SE

SE

SE

SE

SE

SE

SE

SE

SE

SE

SE

SE

SE

SE

SE

SE

SE

SE

SE

SE

SE

SE

SE

SE

SE

SE

SE

SE

SE

SE

SE

SE

SE

SE

SE

SE

SE

SE

SE

SE

SE

SE

SE

SE

SE

SE

SE

SE

SE

SE

SE

SE

SE

SE

SE

SE

SE

SE

SE

SE

SE

SE

SE

SE

SE

SE

SE

SE

SE

SE

SE

SE

SE

SE

SE

SE

SE

SE

SE

SE

SE

SE

SE

SE

SE

SE

SE

SE

SE

SE

SE

SE

SE

SE

SE

SE

SE

SE

SE

SE

SE

SE

SE

SE

SE

SE

SE

SE

SE

SE

SE

SE

SE

SE

SE

SE

SE

SE

SE

SE

SE

SE

SE

SE

SE

SE

SE

SE

SE

SE

SE

SE

SE

SE

SE

SE

SE

SE

SE

SE

SE

SE

SE

SE

SE

SE

SE

SE

SE

SE

SE

SE

SE

SE

SE

SE

SE

SE

SE

SE

SE

SE

SE

SE

SE

SE

SE

SE

SE

SE

SE

SE

SE

SE

SE

SE

SE

SE

SE

SE

SE

SE

SE

SE

SE

SE

SE

SE

SE

SE

SE

SE

SE

SE

SE

SE

SE

SE

SE

SE

SE

SE

SE

SE

SE

SE

SE

SE

SE

SE

SE

SE

SE

SE

SE

SE

SE

SE

SE

SE

SE

SE

SE

SE

SE

SE

SE

SE

SE

SE

SE

SE

SE

SE

SE

SE

SE

SE

SE

SE

SE

SE

SE

SE

Daerah Gombak

JOINS MAP 001

JOINS MAP 003



ZONING

MAP

002

JOINTS MAP 008

007

009



Daerah
Gombak

Jalan Rowang - Kuala Lumpur

W

Kompleks
Pasar Borong
Kuala Lumpur

ZONING

MAP

003

JOINS MAP 009

Daerah
Gombak

Jalan Rawang - Kuala Lumpur

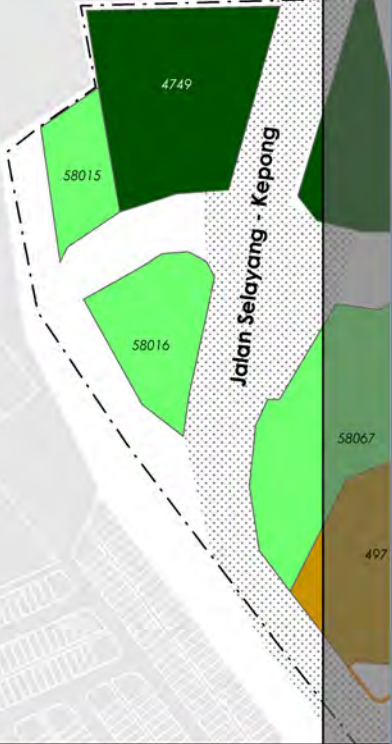
Kompleks
Pasar Borong
Kuala Lumpur

INTENSITY

MAP

003

Daerah
Gombak



ZONING

MAP

004

JOINS MAP 030

LIMITS OF MAP

LIMITS OF MAP

Daerah
Gombak

JOINS MAP 005

4749

58015

58016

Jalan Selayang - Kepong

58067

497

3

JOINS MAP 030

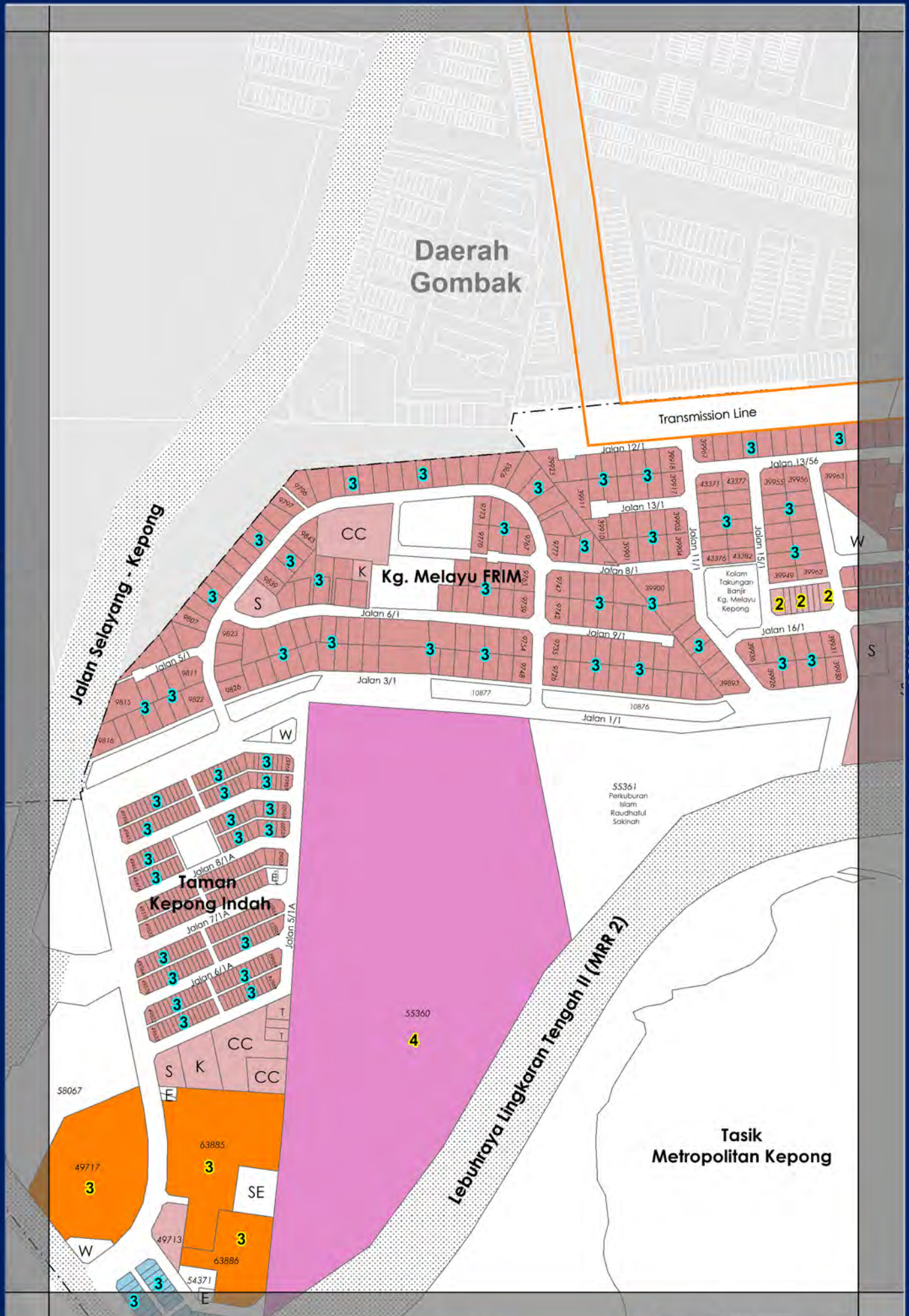
INTENSITY

MAP

004

029





Daerah
Gombak

Taman
Intan Baiduri
80272

SMK/SK
ST Mary

SK Intan
Baiduri

Lebuhraya Lingkaran Tengah II (MRR 2)

Tasik
Metropolitan Kepong

PPAM
Metropolitan Kepong

Persiaran Puta Bayu

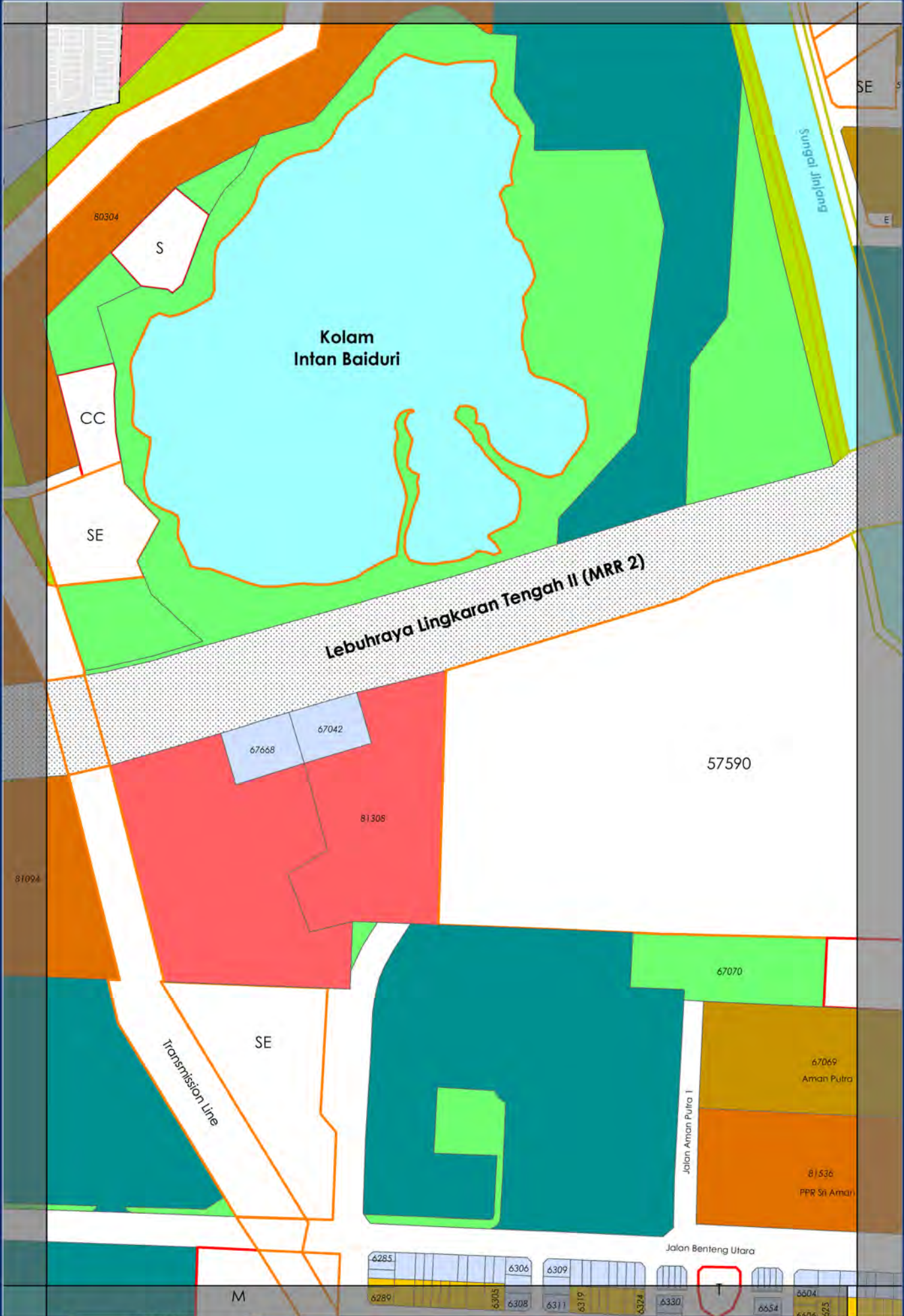
ZONING

MAP

006

JOINS MAP 028





ZONING

MAP

007

Kolam
Intan Baiduri

Lebuhraya Lingkaran Tengah II (MRR 2)

Sungai Jilang

JOINS MAP 006

JOINS MAP 008

Transmission Line

Jalan Aman Putra 1

Jalan Benteng Utara

INTENSITY

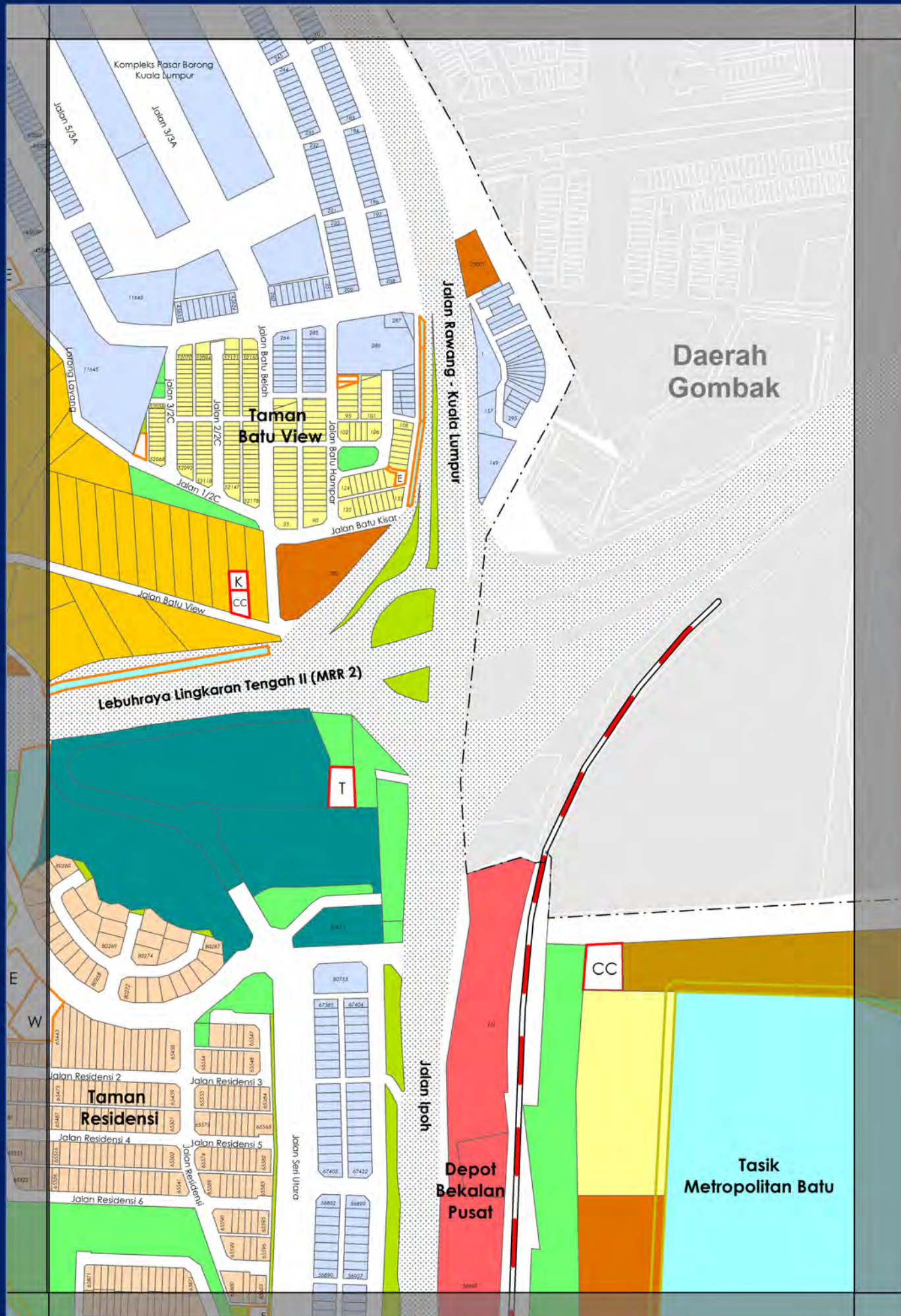
MAP

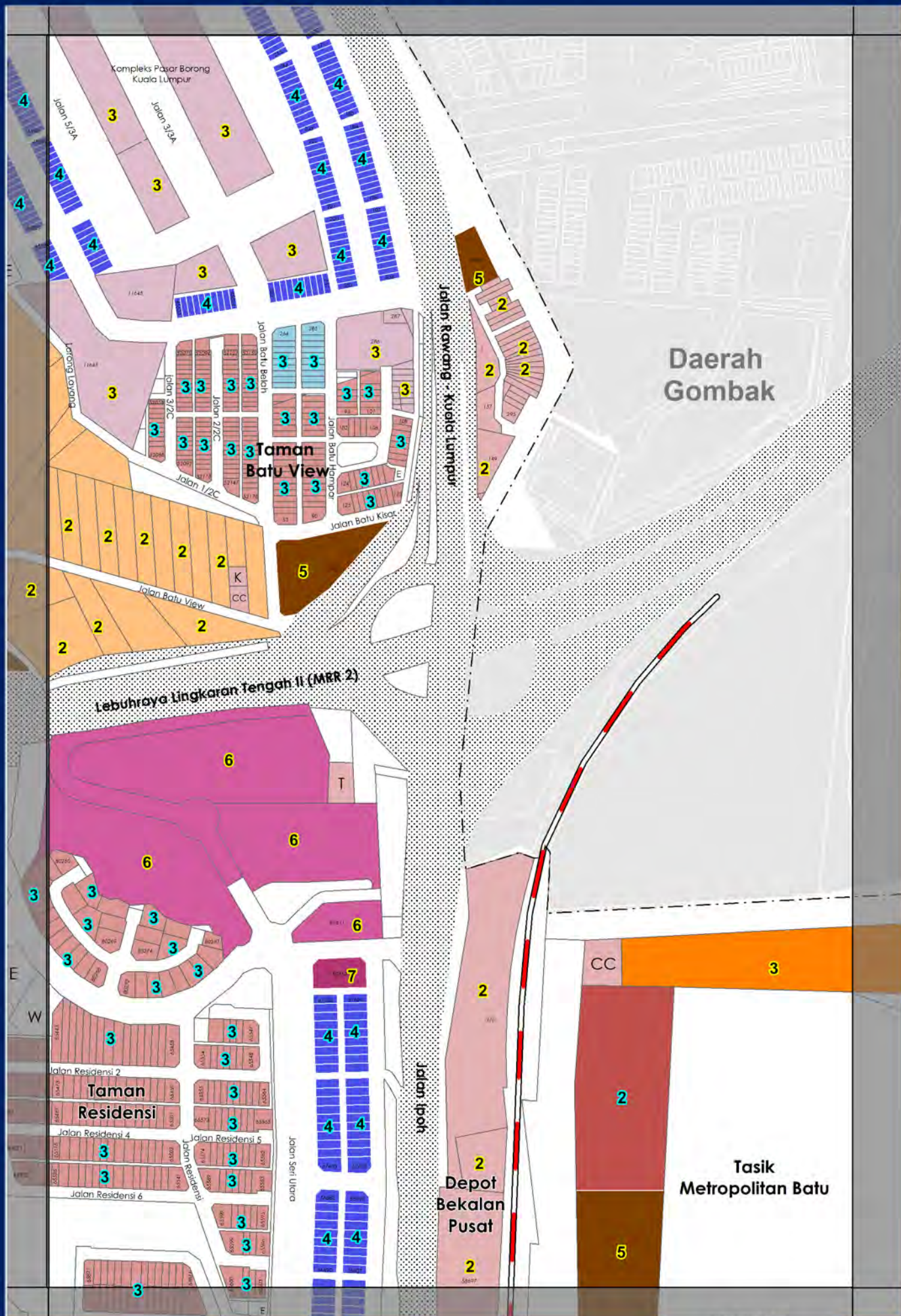
007

JOINS MAP 027

028

026





Lebuhraya Lingkar Tengah II (MRR 2)

Daerah
Gombak

Tasik
Metropolitan Batu

Kawasan Perindustrian
Spring Crest

ZONING

MAP

010

JOINS MAP 024

Lebuhraya Lingkar Tengah II (MRR 2)

Daerah
Gombak

Tasik
Metropolitan Batu

Kawasan Perindustrian
Spring Crest

Lebuhraya Lingkaran Tengah II (MRR 2)

Daerah Gombak

Transmission Line

Jalan Taman Batu Muda

Jalan 3/10A

Jalan 5/10A

Jalan 6/10A

Jalan 7/10A

Jalan 12/10A

Jalan 28/10A

Jalan 30/10A

Jalan 31/10A

Jalan 32/10A

Jalan 33/10A

Jalan 34/10A

Jalan 35/10A

Jalan 36/10A

Jalan 37/10A

Jalan 38/10A

Jalan 39/10A

Jalan 40/10A

Jalan 41/10A

Jalan 42/10A

Jalan 43/10A

Jalan 44/10A

Jalan 45/10A

Jalan 46/10A

Jalan 47/10A

Jalan 48/10A

Jalan 49/10A

Jalan 50/10A

Jalan 51/10A

Jalan 52/10A

Jalan 53/10A

Jalan 54/10A

Jalan 55/10A

Jalan 56/10A

Jalan 57/10A

Jalan 58/10A

Jalan 59/10A

Jalan 60/10A

Jalan 61/10A

Jalan 62/10A

Jalan 63/10A

Jalan 64/10A

Jalan 65/10A

Jalan 66/10A

Jalan 67/10A

Jalan 68/10A

Jalan 69/10A

Jalan 70/10A

Jalan 71/10A

Jalan 72/10A

Jalan 73/10A

Jalan 74/10A

Jalan 75/10A

Jalan 76/10A

Jalan 77/10A

Jalan 78/10A

Jalan 79/10A

Jalan 80/10A

Jalan 81/10A

Jalan 82/10A

Jalan 83/10A

Jalan 84/10A

Jalan 85/10A

Jalan 86/10A

Jalan 87/10A

Jalan 88/10A

Jalan 89/10A

Jalan 90/10A

Jalan 91/10A

Jalan 92/10A

Jalan 93/10A

Jalan 94/10A

Jalan 95/10A

Jalan 96/10A

Jalan 97/10A

Jalan 98/10A

Jalan 99/10A

Jalan 100/10A

Jalan 101/10A

Jalan 102/10A

Jalan 103/10A

Jalan 104/10A

Jalan 105/10A

Jalan 106/10A

Jalan 107/10A

Jalan 108/10A

Jalan 109/10A

Jalan 110/10A

Jalan 111/10A

Jalan 112/10A

Jalan 113/10A

Jalan 114/10A

Jalan 115/10A

Jalan 116/10A

Jalan 117/10A

Jalan 118/10A

Jalan 119/10A

Jalan 120/10A

Jalan 121/10A

Jalan 122/10A

Jalan 123/10A

Jalan 124/10A

Jalan 125/10A

Jalan 126/10A

Jalan 127/10A

Jalan 128/10A

Jalan 129/10A

Jalan 130/10A

Jalan 131/10A

Jalan 132/10A

Jalan 133/10A

Jalan 134/10A

Jalan 135/10A

Jalan 136/10A

Jalan 137/10A

Jalan 138/10A

Jalan 139/10A

Jalan 140/10A

Jalan 141/10A

Jalan 142/10A

Jalan 143/10A

Jalan 144/10A

Jalan 145/10A

Jalan 146/10A

Jalan 147/10A

Jalan 148/10A

Jalan 149/10A

Jalan 150/10A

Jalan 151/10A

Jalan 152/10A

Jalan 153/10A

Jalan 154/10A

Jalan 155/10A

Jalan 156/10A

Jalan 157/10A

Jalan 158/10A

Jalan 159/10A

Jalan 160/10A

Jalan 161/10A

Jalan 162/10A

Jalan 163/10A

Jalan 164/10A

Jalan 165/10A

Jalan 166/10A

Jalan 167/10A

Jalan 168/10A

Jalan 169/10A

Jalan 170/10A

Jalan 171/10A

Jalan 172/10A

Jalan 173/10A

Jalan 174/10A

Jalan 175/10A

Jalan 176/10A

Jalan 177/10A

Jalan 178/10A

Jalan 179/10A

Jalan 180/10A

Jalan 181/10A

Jalan 182/10A

Jalan 183/10A

Jalan 184/10A

Jalan 185/10A

Jalan 186/10A

Jalan 187/10A

Jalan 188/10A

Jalan 189/10A

Jalan 190/10A

Jalan 191/10A

Jalan 192/10A

Jalan 193/10A

Jalan 194/10A

Jalan 195/10A

Jalan 196/10A

Jalan 197/10A

Jalan 198/10A

Jalan 199/10A

Jalan 200/10A

Jalan 201/10A

Jalan 202/10A

Jalan 203/10A

Jalan 204/10A

Jalan 205/10A

Jalan 206/10A

Jalan 207/10A

Jalan 208/10A

Jalan 209/10A

Jalan 210/10A

Jalan 211/10A

Jalan 212/10A

Jalan 213/10A

Jalan 214/10A

Jalan 215/10A

Jalan 216/10A

Jalan 217/10A

Jalan 218/10A

Jalan 219/10A

Jalan 220/10A

Jalan 221/10A

Jalan 222/10A

Jalan 223/10A

Jalan 224/10A

Jalan 225/10A

Jalan 226/10A

Jalan 227/10A

Jalan 228/10A

Jalan 229/10A

Jalan 230/10A

Jalan 231/10A

Jalan 232/10A

Jalan 233/10A

Jalan 234/10A

Jalan 235/10A

Jalan 236/10A

Jalan 237/10A

Jalan 238/10A

Jalan 239/10A

Jalan 240/10A

Jalan 241/10A

Jalan 242/10A

Jalan 243/10A

Jalan 244/10A

Jalan 245/10A

Jalan 246/10A

Jalan 247/10A

Jalan 248/10A

Jalan 249/10A

Jalan 250/10A

Jalan 251/10A

Jalan 252/10A

Jalan 253/10A

Jalan 254/10A

Jalan 255/10A

Jalan 256/10A

Jalan 257/10A

Jalan 258/10A

Jalan 259/10A

Jalan 260/10A

Jalan 261/10A

Jalan 262/10A

Jalan 263/10A

Jalan 264/10A

Jalan 265/10A

Jalan 266/10A

Jalan 267/10A

Jalan 268/10A

Jalan 269/10A

Jalan 270/10A

Jalan 271/10A

Jalan 272/10A

Jalan 273/10A

Jalan 274/10A

Jalan 275/10A

Jalan 276/10A

Jalan 277/10A

Jalan 278/10A

Jalan 27

Lebuhraya Lingkaran Tengah II (MRR 2)

Daerah Gombak

Transmission Line

Jalan Taman Batu Muda

Jalan 3/10A

Jalan 5/10A

Jalan 6/10A

Jalan 7/10A

Jalan 8/10A

Jalan 9/10A

Jalan 10/10A

Jalan 11/10A

Jalan 12/10A

Jalan 13/10A

Jalan 14/10A

Jalan 15/10A

Jalan 16/10A

Jalan 17/10A

Jalan 18/10A

Jalan 19/10A

Jalan 20/10A

Jalan 21/10A

Jalan 22/10A

Jalan 23/10A

Jalan 24/10A

Jalan 25/10A

Jalan 26/10A

Jalan 27/10A

Jalan 28/10A

Jalan 29/10A

Jalan 30/10A

Taman Batu Muda

Kawasan Perindustrian Batu Muda

Tanah Perkuburan Islam Raudhatul Sakinah (Batu Muda)

LIMITS OF MAP

JOINS MAP 011

LIMITS OF MAP

Daerah
Gombak

Kompleks Darul Kifayah

Tanah Perkuburan Islam
Raudhatul Sakinah
(Batu Muda)

Transmission Line

Lebuhraya KL - Karak

Jalan 28/10

ZONING

MAP

012

JOINS MAP 022

023

021

LIMITS OF MAP

JOINS MAP 011

LIMITS OF MAP

Daerah
Gombak

Kompleks Darul Kilayah

2

Transmission Line

Tanah Perkuburan Islam
Raudhatul Sakinah
(Batu Muda)

Jalan 28/10

Lebuhraya KL - Karak

2

023

JOINS MAP 022

INTENSITY

MAP

012

021

Daerah Gombak

Stesen Terminal Putra

Lebuhraya Lingkaran Tengah II (MRR 2)

Taman Melati

BALAI BOMBA & PENYELAMAT WANGSA MAJU

ZONING

MAP

013

JOINS MAP 018

LIMITS OF MAP

JOINS MAP 014

019

017

Daerah Gombak

Stesen Terminal Putra

Lebuhraya Lingkar Tengah II (MRR 2)

Taman Melati

BALAI BOMBA & PENYELAMAT WANGSA MAJU

LIMITS OF MAP

Daerah
Gombak

JOINS MAP 013

JOINS MAP 015



ZONING

MAP

014

JOINS MAP 017

018

016

LIMITS OF MAP

Daerah
Gombak

JOINS MAP 013

JOINS MAP 015

018

JOINS MAP 017

INTENSITY

MAP

014

016

LIMITS OF MAP

**Daerah
Gombak**

JOINS MAP 014

LIMITS OF MAP

Taman
Bukit Mas

Jalan 1/48

Jalan Kalam Air

ZONING

MAP	015
-----	-----

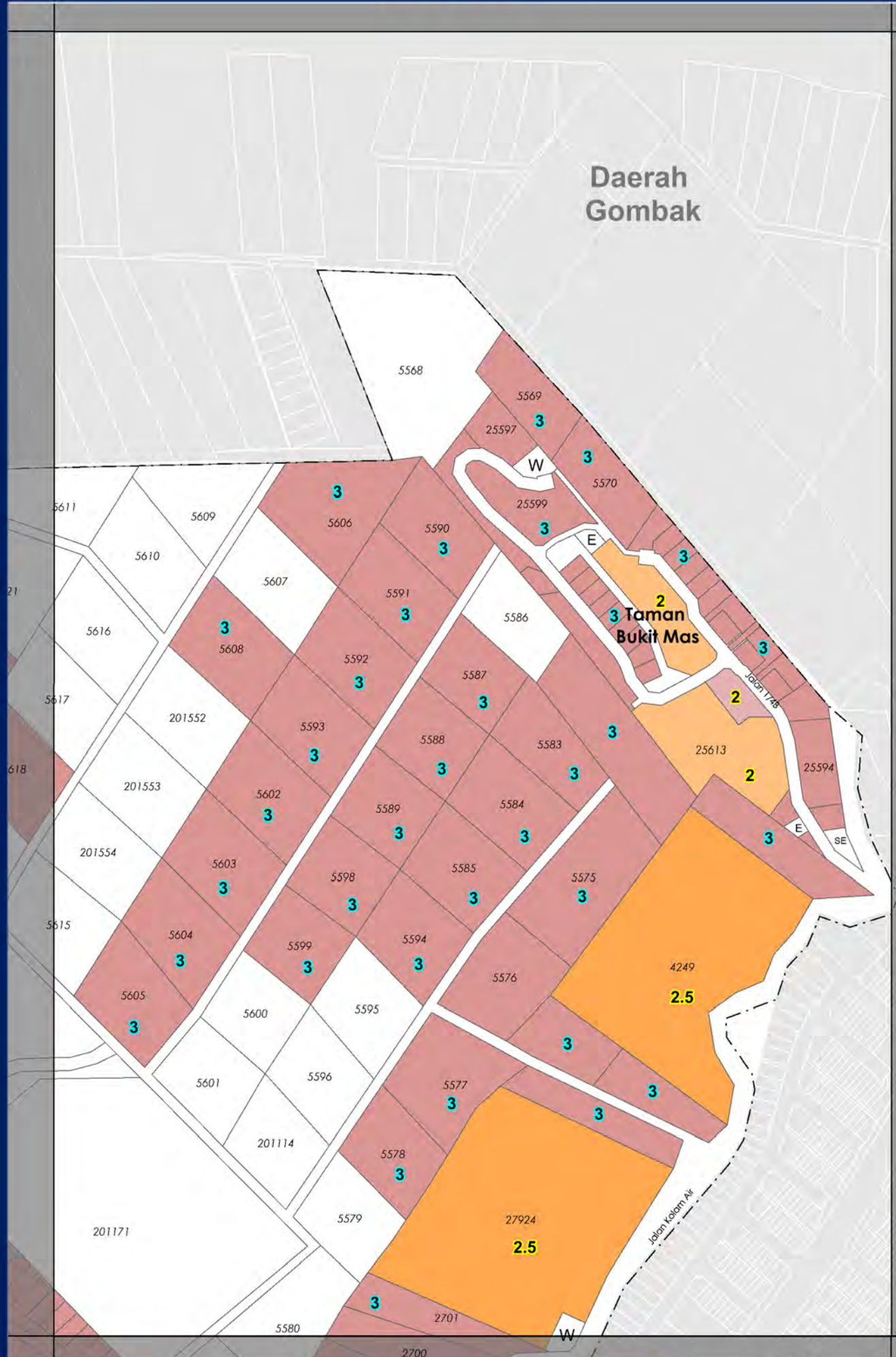
JOINS MAP 016

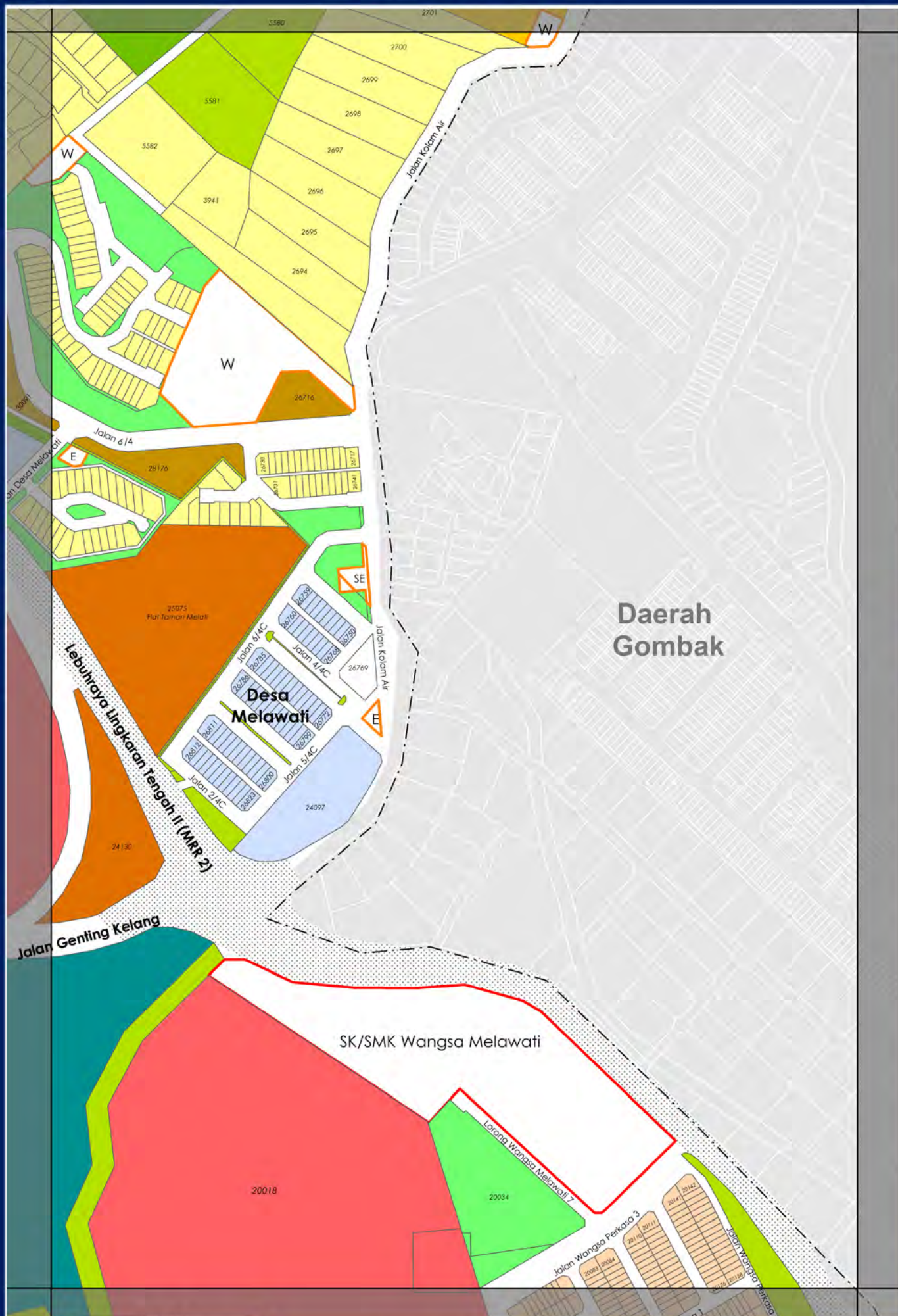
017

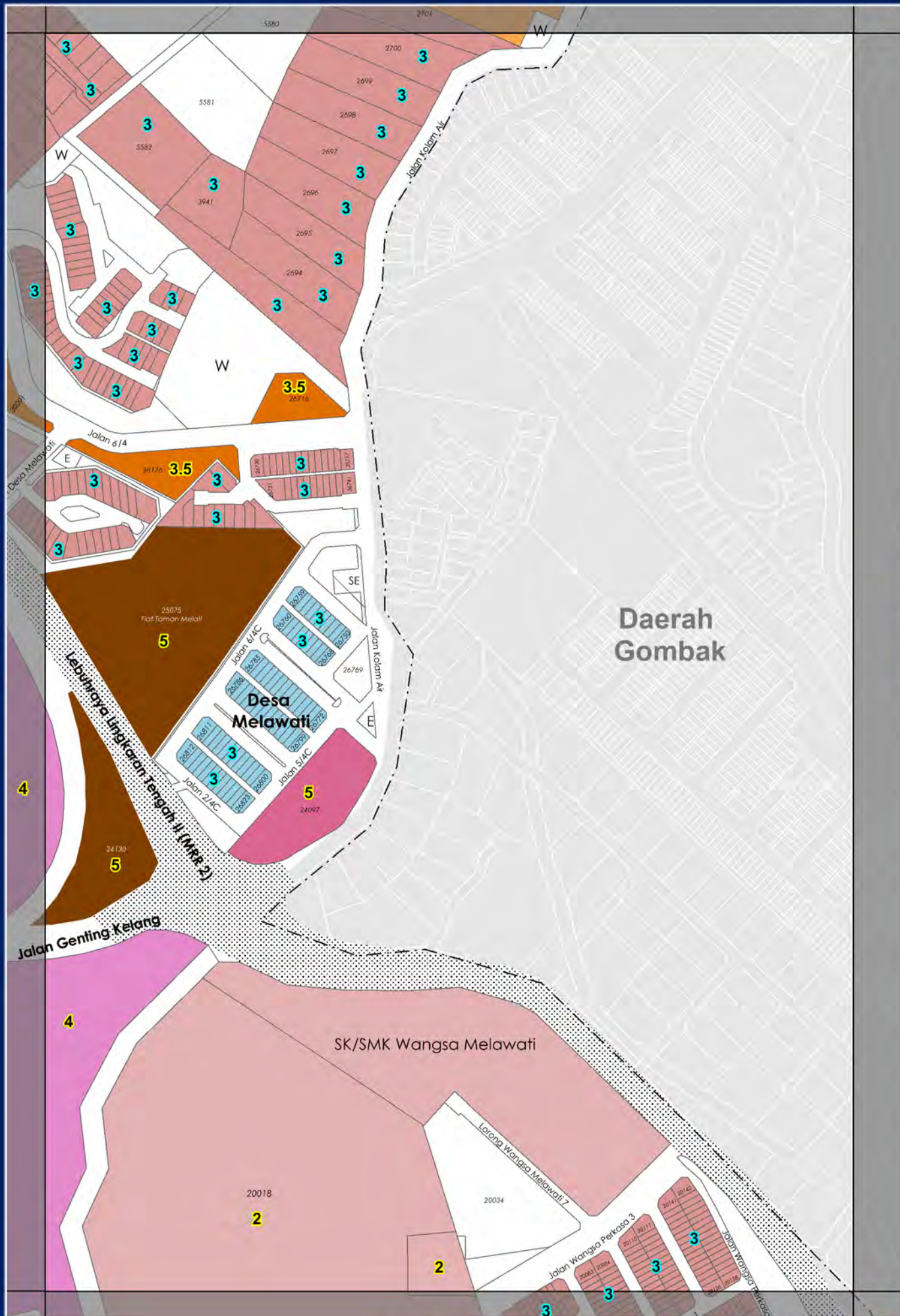
Daerah
Gombak

JOINS MAP 014

LIMITS OF MAP







Daerah
Gombak

SK/SMK Wangsa Melawati

20018
2

20034

3

3

3

3

3

3

3

3

3

3

3

3

3

3

3

3

3

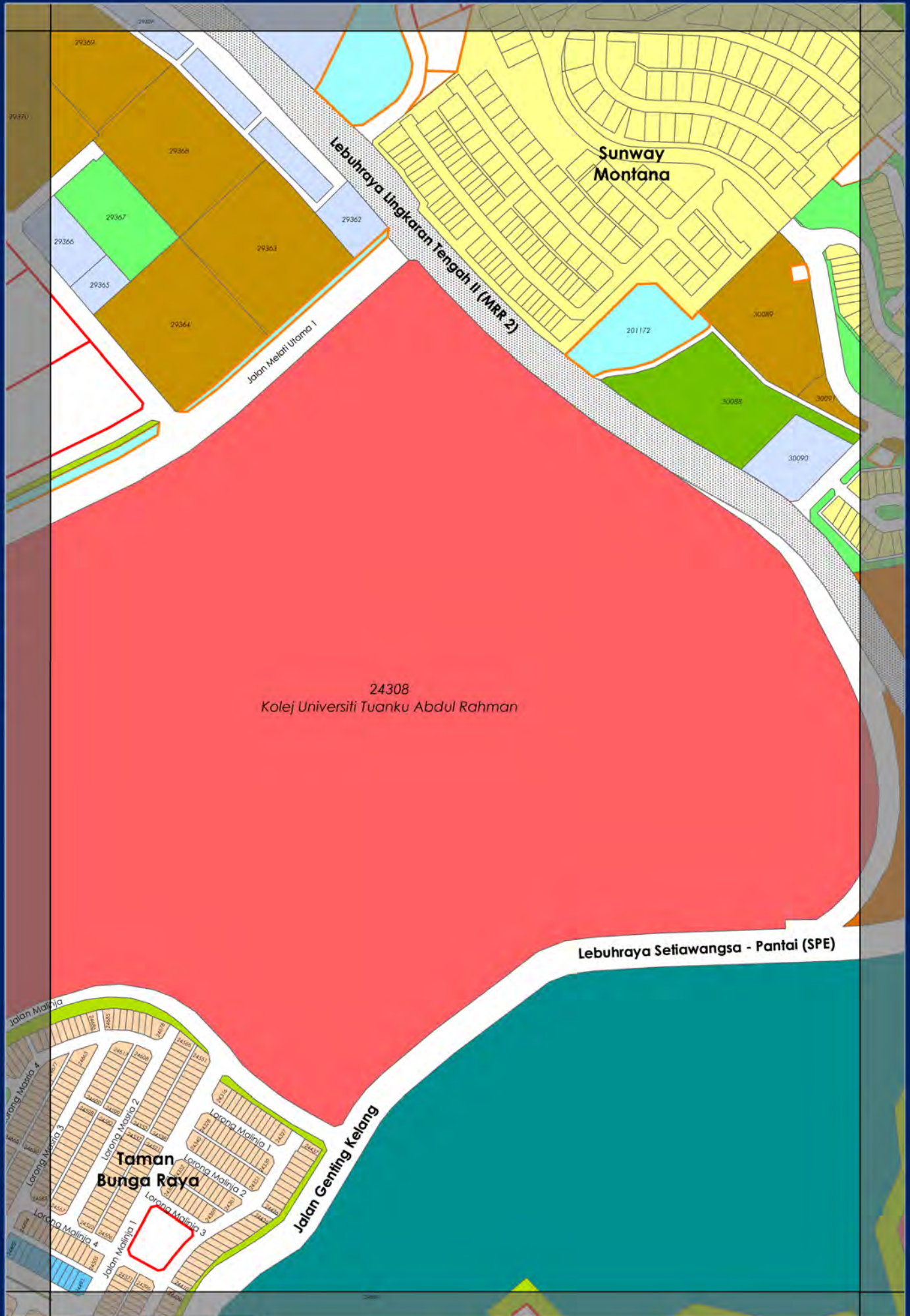
013

JOINS MAP 014

015

JOINS MAP 018

JOINS MAP 016



044

ZONING

MAP

017

JOINS MAP 045

046

013

JOINS MAP 014

015

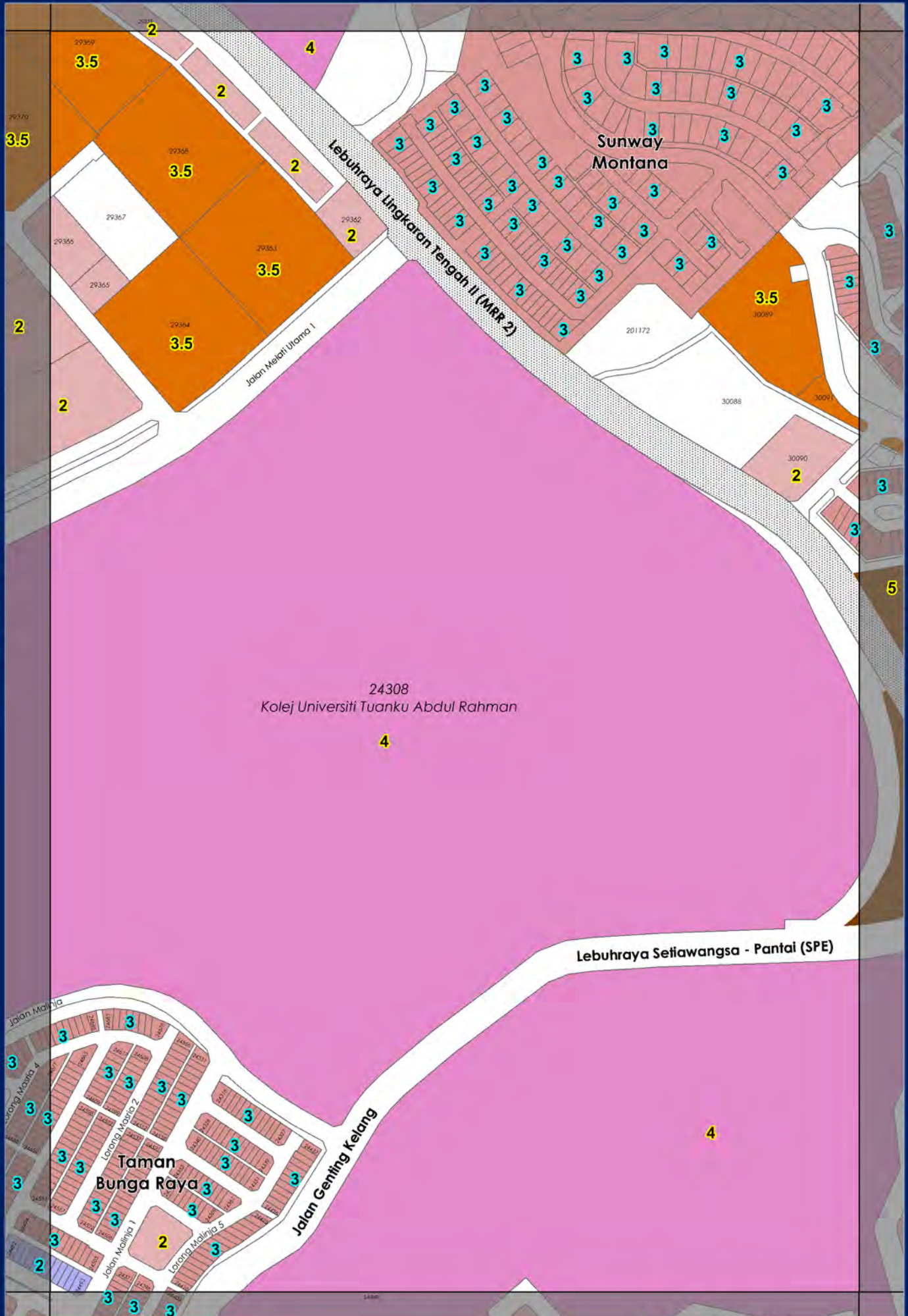
JOINS MAP 018

JOINS MAP 016

044

JOINS MAP 045

046







Daerah
Gombak

Masjid Sallehuddin
Al-Ayoubbi

Jalan 21/22A

Jalan Madrasah

Jalan 21/6

Jalan 7C/6

Jalan 8C/6

Jalan 9C/6

Jalan 10C/6

Jalan 11C/6

Jalan 12C/6

Jalan 13C/6

Jalan 14C/6

Jalan 15C/6

Jalan 16C/6

Jalan 17C/6

Jalan 18C/6

Jalan 19C/6

Jalan 20C/6

Jalan 21C/6

Jalan 22C/6

Jalan 23C/6

Jalan 24C/6

Jalan 25C/6

Jalan 26C/6

Jalan 27C/6

Jalan 28C/6

Jalan 29C/6

Jalan 30C/6

Jalan 31C/6

Jalan 32C/6

Jalan 33C/6

Jalan 34C/6

Jalan 35C/6

Jalan 36C/6

Jalan 37C/6

Jalan 38C/6

Jalan 39C/6

Jalan 40C/6

Jalan 41C/6

Jalan 42C/6

Jalan 43C/6

Jalan 44C/6

Jalan 45C/6

Jalan 46C/6

Jalan 47C/6

Jalan 48C/6

Jalan 49C/6

Jalan 50C/6

Jalan 51C/6

Jalan 52C/6

Jalan 53C/6

Jalan 54C/6

Jalan 55C/6

Jalan 56C/6

Jalan 57C/6

Jalan 58C/6

Jalan 59C/6

Jalan 60C/6

Jalan 61C/6

Jalan 62C/6

Jalan 63C/6

Jalan 64C/6

Jalan 65C/6

Jalan 66C/6

Jalan 67C/6

Jalan 68C/6

Jalan 69C/6

Jalan 70C/6

Jalan 71C/6

Jalan 72C/6

Jalan 73C/6

Jalan 74C/6

Jalan 75C/6

Jalan 76C/6

Jalan 77C/6

Jalan 78C/6

Jalan 79C/6

Jalan 80C/6

Jalan 81C/6

Jalan 82C/6

Jalan 83C/6

Jalan 84C/6

Jalan 85C/6

Jalan 86C/6

Jalan 87C/6

Jalan 88C/6

Jalan 89C/6

Jalan 90C/6

Jalan 91C/6

Jalan 92C/6

Jalan 93C/6

Jalan 94C/6

Jalan 95C/6

Jalan 96C/6

Jalan 97C/6

Jalan 98C/6

Jalan 99C/6

Jalan 100C/6

Jalan 101C/6

Jalan 102C/6

Jalan 103C/6

Jalan 104C/6

Jalan 105C/6

Jalan 106C/6

Jalan 107C/6

Jalan 108C/6

Jalan 109C/6

Jalan 110C/6

Jalan 111C/6

Jalan 112C/6

Jalan 113C/6

Jalan 114C/6

Jalan 115C/6

Jalan 116C/6

Jalan 117C/6

Jalan 118C/6

Jalan 119C/6

Jalan 120C/6

Jalan 121C/6

Jalan 122C/6

Jalan 123C/6

Jalan 124C/6

Jalan 125C/6

Jalan 126C/6

Jalan 127C/6

Jalan 128C/6

Jalan 129C/6

Jalan 130C/6

Jalan 131C/6

Jalan 132C/6

Jalan 133C/6

Jalan 134C/6

Jalan 135C/6

Jalan 136C/6

Jalan 137C/6

Jalan 138C/6

Jalan 139C/6

Jalan 140C/6

Jalan 141C/6

Jalan 142C/6

Jalan 143C/6

Jalan 144C/6

Jalan 145C/6

Jalan 146C/6

Jalan 147C/6

Jalan 148C/6

Jalan 149C/6

Jalan 150C/6

Jalan 151C/6

Jalan 152C/6

Jalan 153C/6

Jalan 154C/6

Jalan 155C/6

Jalan 156C/6

Jalan 157C/6

Jalan 158C/6

Jalan 159C/6

Jalan 160C/6

Jalan 161C/6

Jalan 162C/6

Jalan 163C/6

Jalan 164C/6

Jalan 165C/6

Jalan 166C/6

Jalan 167C/6

Jalan 168C/6

Jalan 169C/6

Jalan 170C/6

Jalan 171C/6

Jalan 172C/6

Jalan 173C/6

Jalan 174C/6

Jalan 175C/6

Jalan 176C/6

Jalan 177C/6

Jalan 178C/6

Jalan 179C/6

Jalan 180C/6

Jalan 181C/6

Jalan 182C/6

Jalan 183C/6

Jalan 184C/6

Jalan 185C/6

Jalan 186C/6

Jalan 187C/6

Jalan 188C/6

Jalan 189C/6

Jalan 190C/6

Jalan 191C/6

Jalan 192C/6

Jalan 193C/6

Jalan 194C/6

Jalan 195C/6

Jalan 196C/6

Jalan 197C/6

Jalan 198C/6

Jalan 199C/6

Jalan 200C/6

Jalan 201C/6

Jalan 202C/6

Jalan 203C/6

Jalan 204C/6

Jalan 205C/6

Jalan 206C/6

Jalan 207C/6

Jalan 208C/6

Jalan 209C/6

Jalan 210C/6

Jalan 211C/6

Jalan 212C/6

Jalan 213C/6

Jalan 214C/6

Jalan 215C/6

Jalan 216C/6

Jalan 217C/6

Jalan 218C/6

Jalan 219C/6

Jalan 220C/6

Jalan 221C/6

Jalan 222C/6

Jalan 223C/6

Jalan 224C/6

Jalan 225C/6

Jalan 226C/6

Jalan 227C/6

Jalan 228C/6

Jalan 229C/6

Jalan 230C/6

Jalan 231C/6

Jalan 232C/6

Jalan 233C/6

Jalan 234C/6

Jalan 235C/6

Jalan 236C/6

Jalan 237C/6

Jalan 238C/6

Jalan 239C/6

Jalan 240C/6

Jalan 241C/6

Jalan 242C/6

Jalan 243C/6

Jalan 244C/6

Jalan 245C/6

Jalan 246C/6

Jalan 247C/6

Jalan 248C/6

Jalan 249C/6

Jalan 250C/6

Jalan 251C/6

Jalan 252C/6

Jalan 253C/6

Jalan 254C/6

Jalan 255C/6

Jalan 256C/6

Jalan 257C/6

Jalan 258C/6

Jalan 259C/6

Jalan 260C/6

Jalan 261C/6

Jalan 262C/6

Jalan 263C/6

Jalan 264C/6

Jalan 265C/6

Jalan 266C/6

Jalan 267C/6

Jalan 268C/6

Jalan 269C/6

Jalan 270C/6

Jalan 271C/6

Jalan 272C/6

Jalan 273C/6

Jalan 274C/6

Jalan 275C/6

Jalan 276C/6

Jalan 277C/6

Jalan 278C/6

Jalan 279C/6

Jalan 280C/6

Jalan 281C/6

Jalan 282C/6

Jalan 283C/6

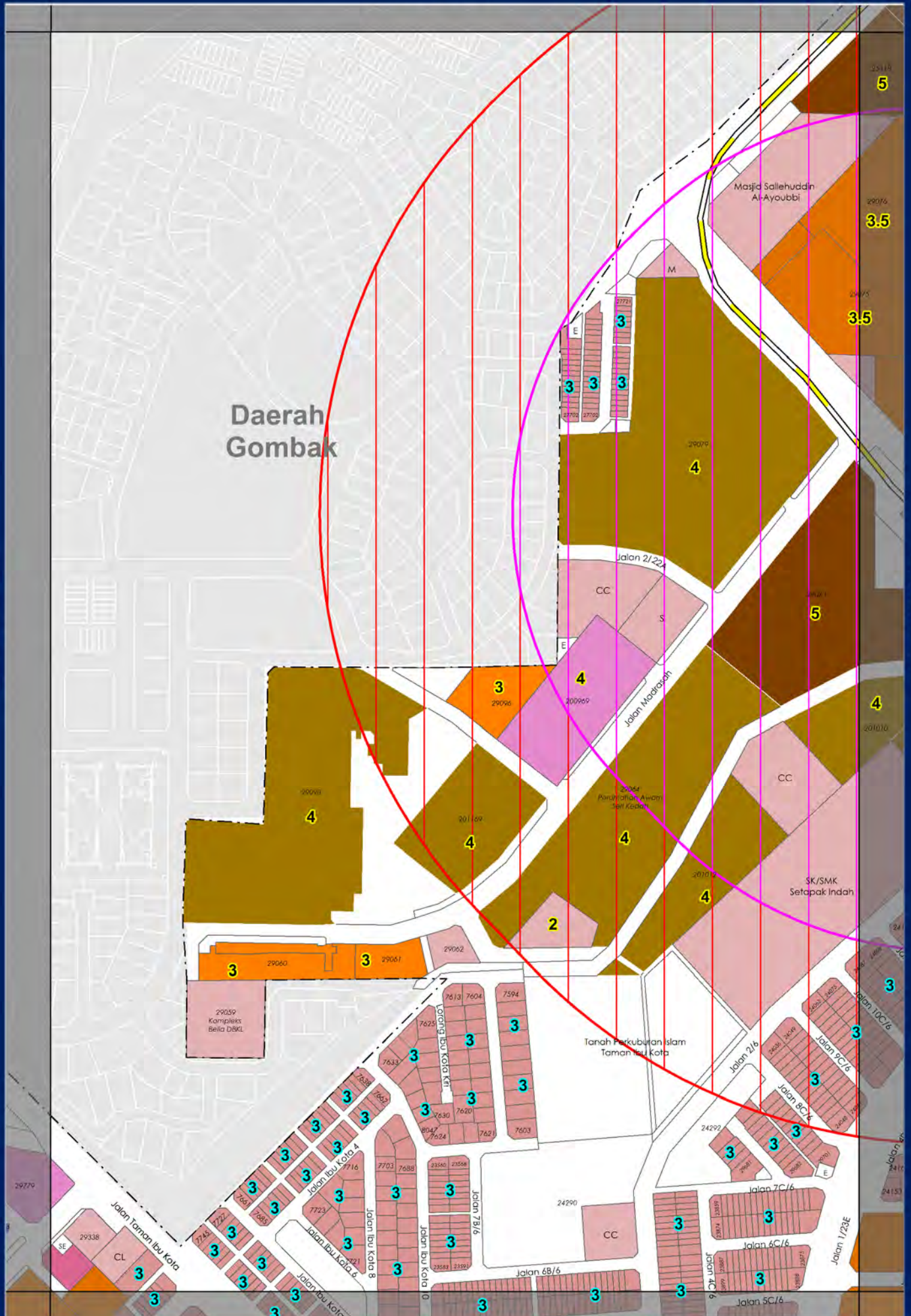
Jalan 284C/6

Jalan 285C/6

Jalan 286C/6

Jalan 287C/6

Jalan 288C/6

Daerah
Gombak

Daerah
Gombak

Kg. Sungai
Mulia

Sungai Belangkong

Jalan Gombak

Jalan 2/21D

Jalan 4/21D

Jalan 5/21D

ZONING

MAP

020

JOINS MAP 042

JOINS MAP 021

Daerah
Gombak

JOINS MAP 019

**Kg. Sungai
Mulia**

Sungai Belangkong

30148
Jalan Gombak

INTENSITY

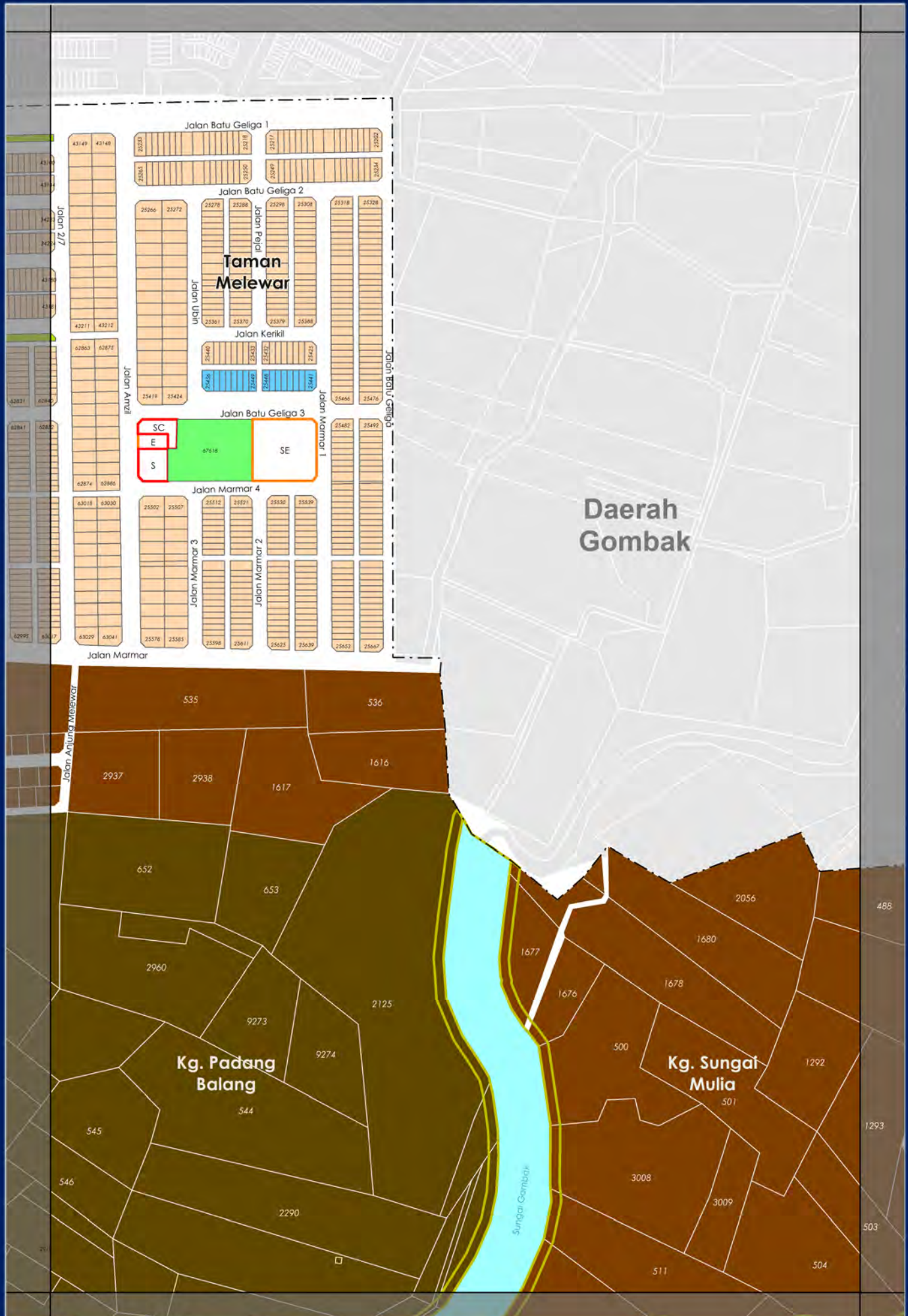
MAP

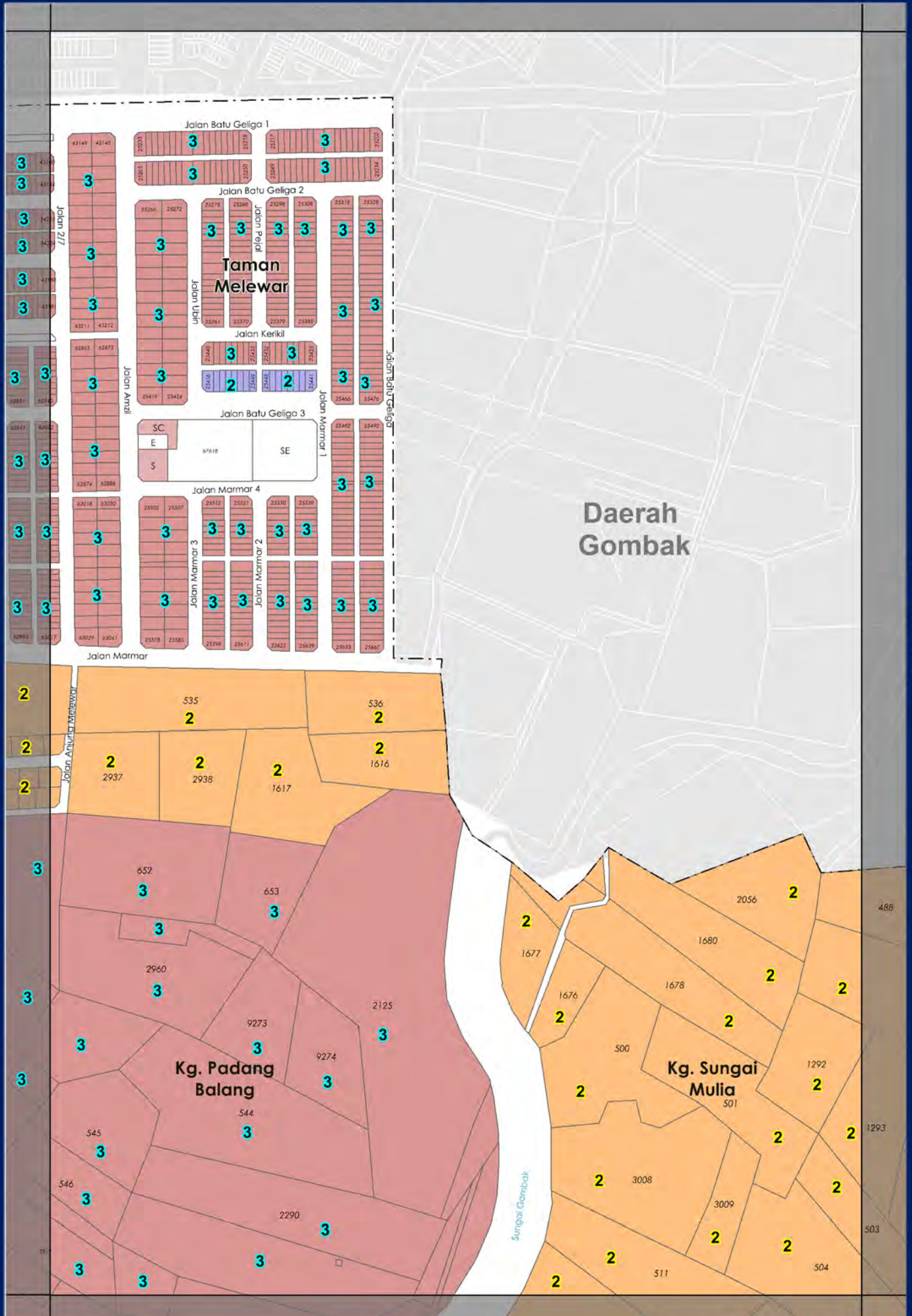
020

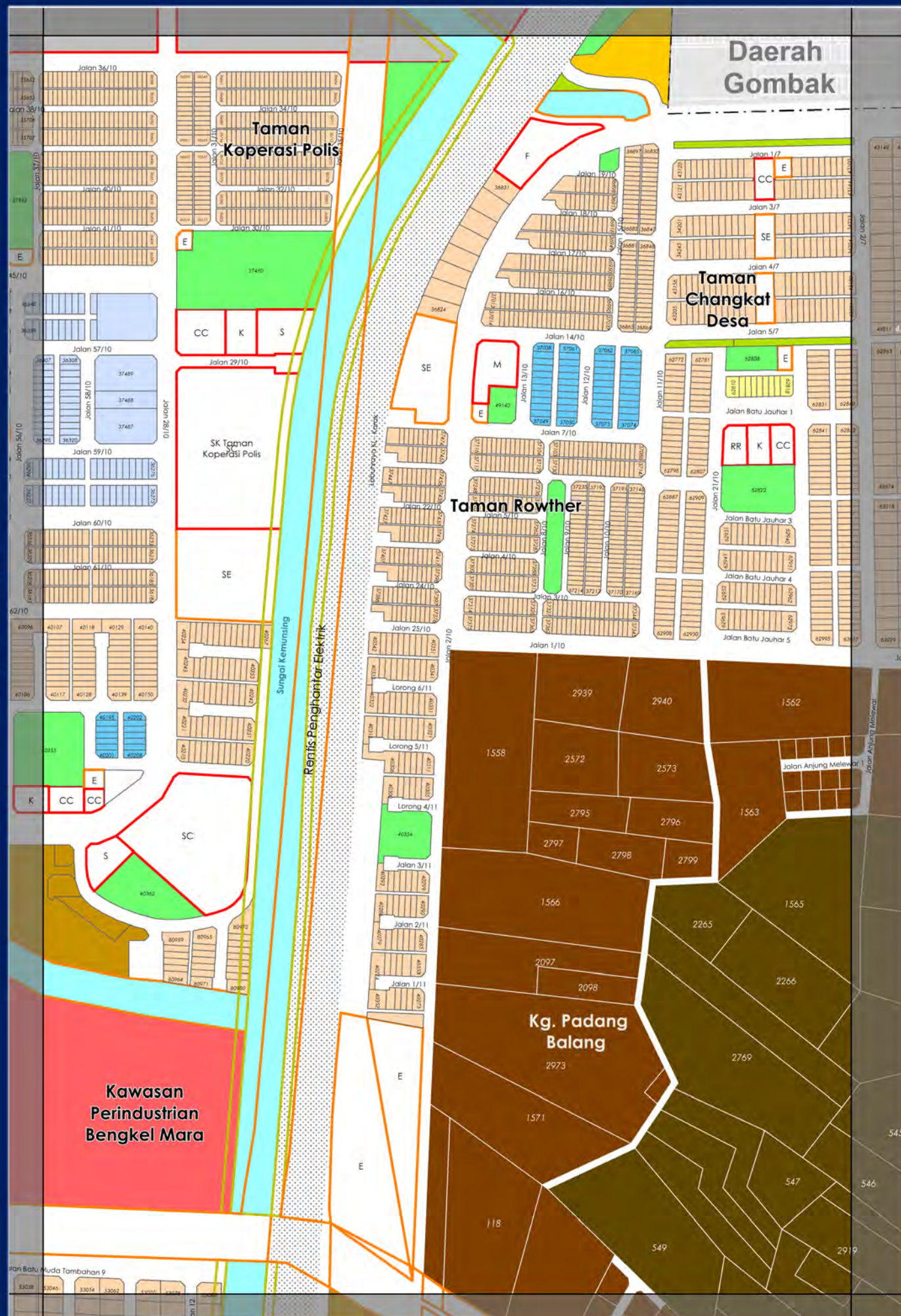
JOINS MAP 042

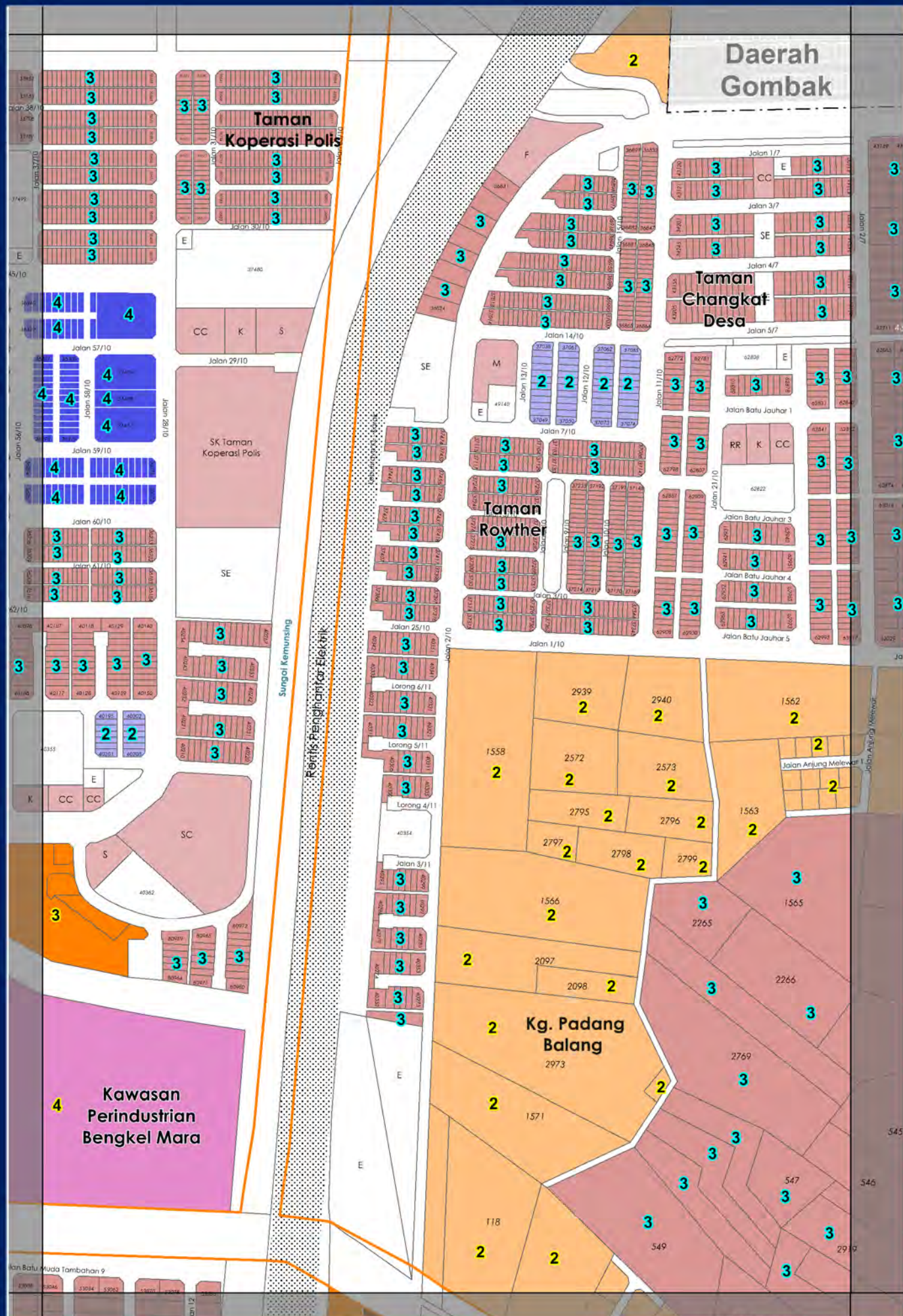
047

043



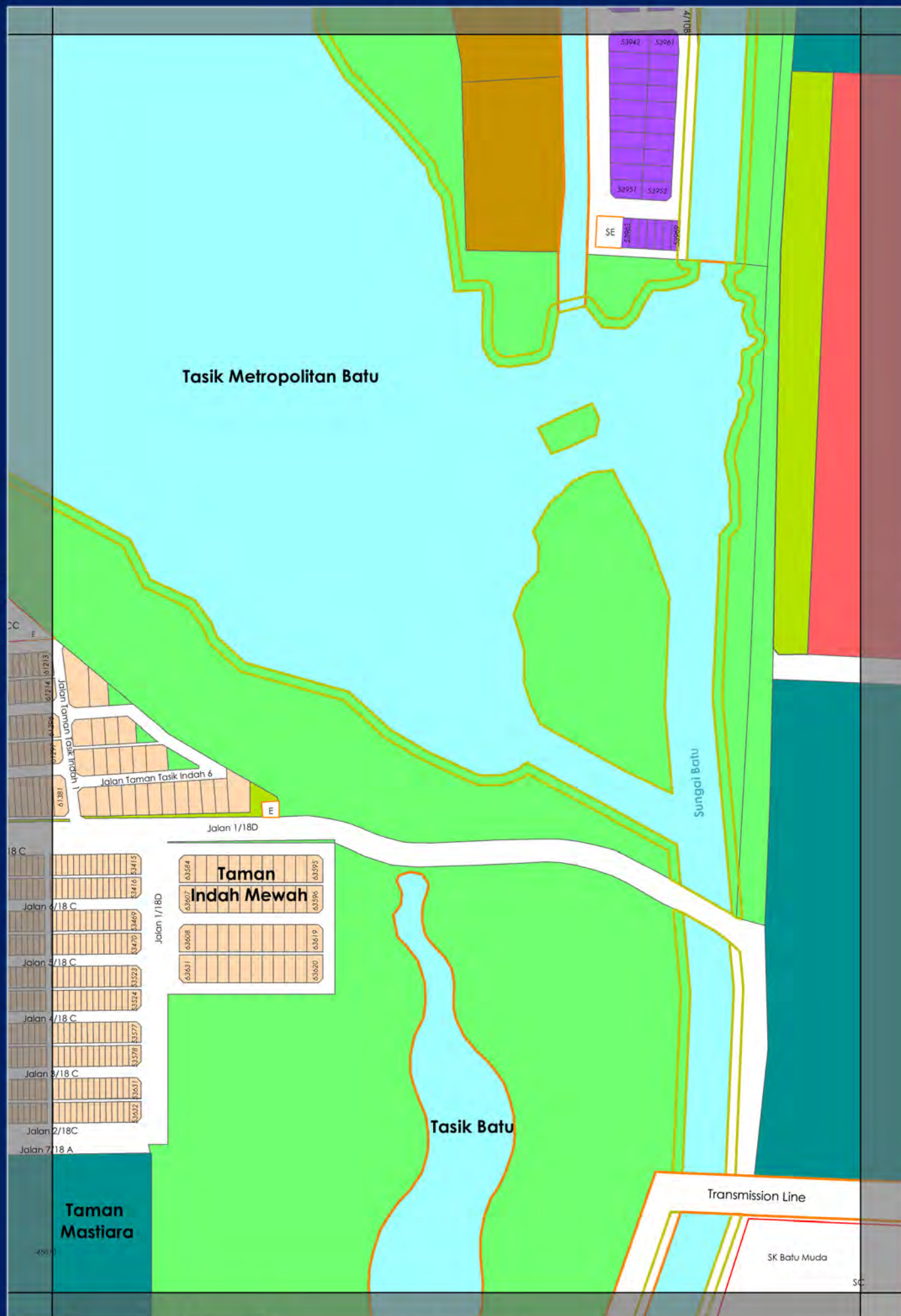












Tasik Metropolitan Batu

Sungai Batu

Tasik Batu

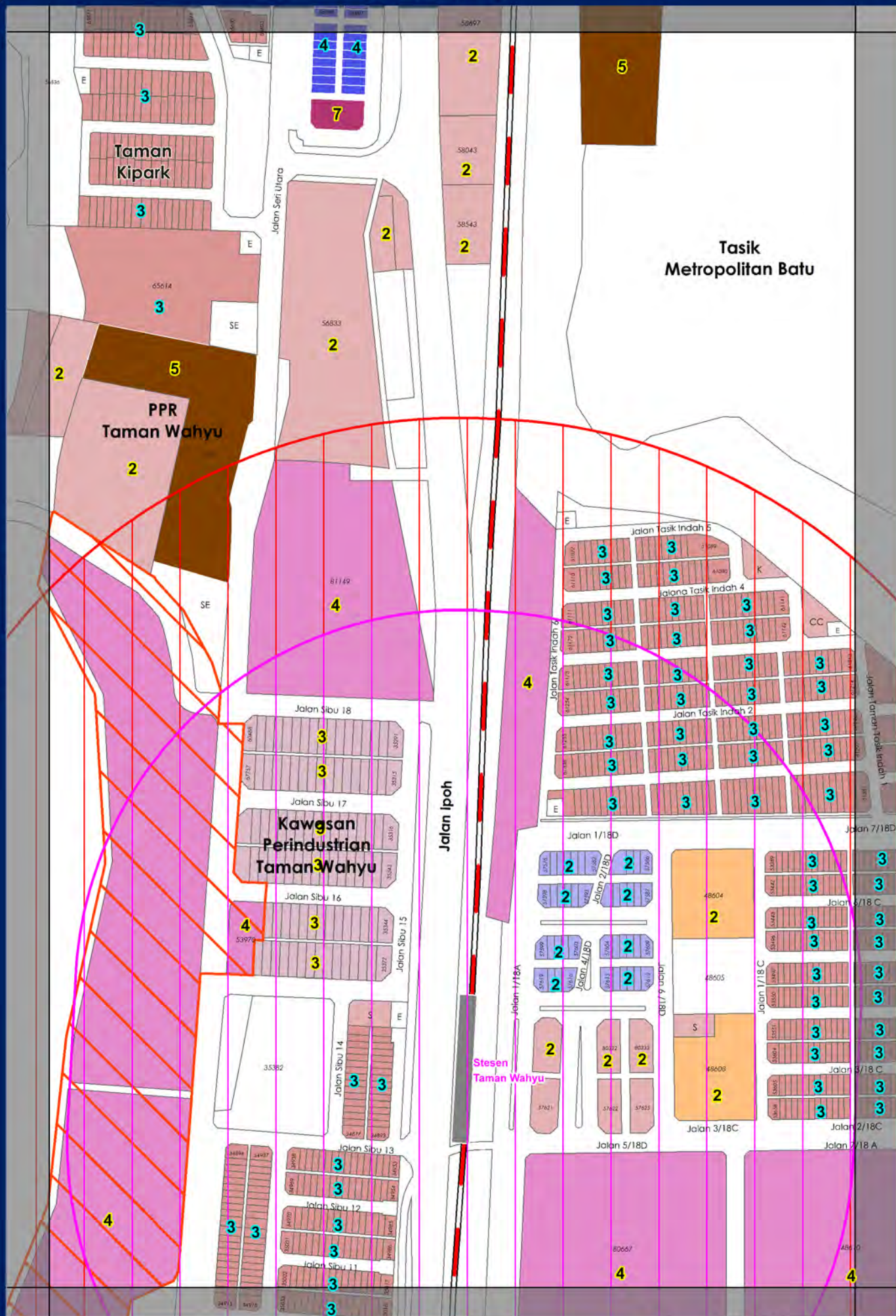
Taman
Mastiara3 Taman
Indah Mewah

Transmission Line

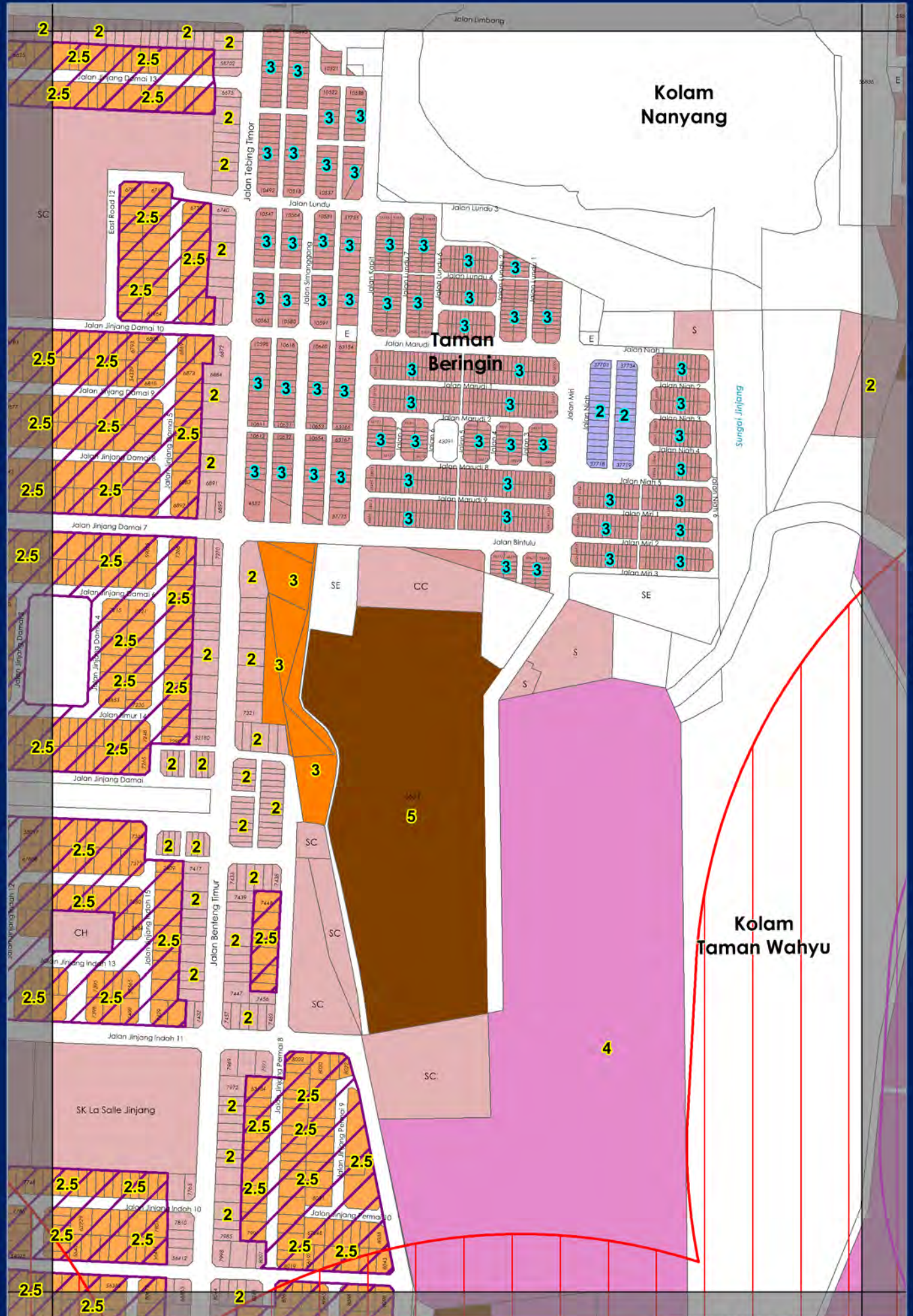
SK Batu Muda

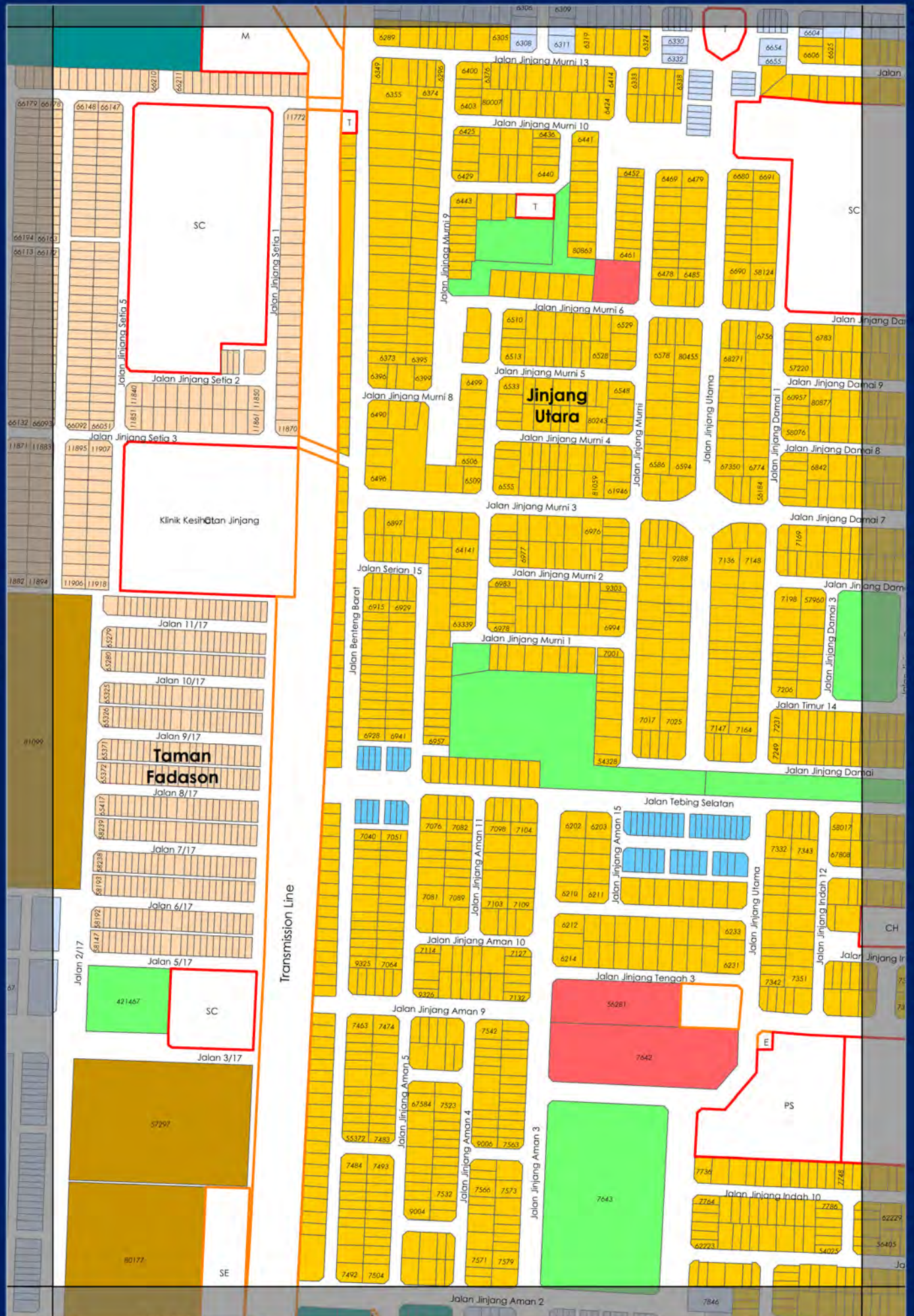
SC











Tasik
Metropolitan Kepong

MM

80782

67719

Persiaran Putra Bayu

Jalan Jinjang Seita 7

Jalan Rimbunan Mawar 4

Jalan Rimbunan Mawar 3 Jalan Rimbunan Mawar 6

Jalan Rimbunan Mawar 5

Jalan Mawar 1

Jalan 15/34C

Jalan Metro Perdana 11

Jalan Metro Perdana 10
Sri Edaran Light
Industrial Park

Jalan Metro Perdana 9

Jalan Metro Perdana 8

Jalan Metro Perdana 7

Jalan Metro Perdana 6

Jalan Metro Perdana Timur 3

Jalan Metro Perdana Timur 2

Jalan Metro Perdana Timur 1

Jalan Metro Perdana 4

Jalan Metro Perdana Timur

SC

W

E

81099

83109

Jalan 2/17

ZONING

MAP

028

JOINS MAP 034

**Tasik
Metropolitan Kepong**

JOINS MAP 029

JOINS MAP 027

033

JOINS MAP 034

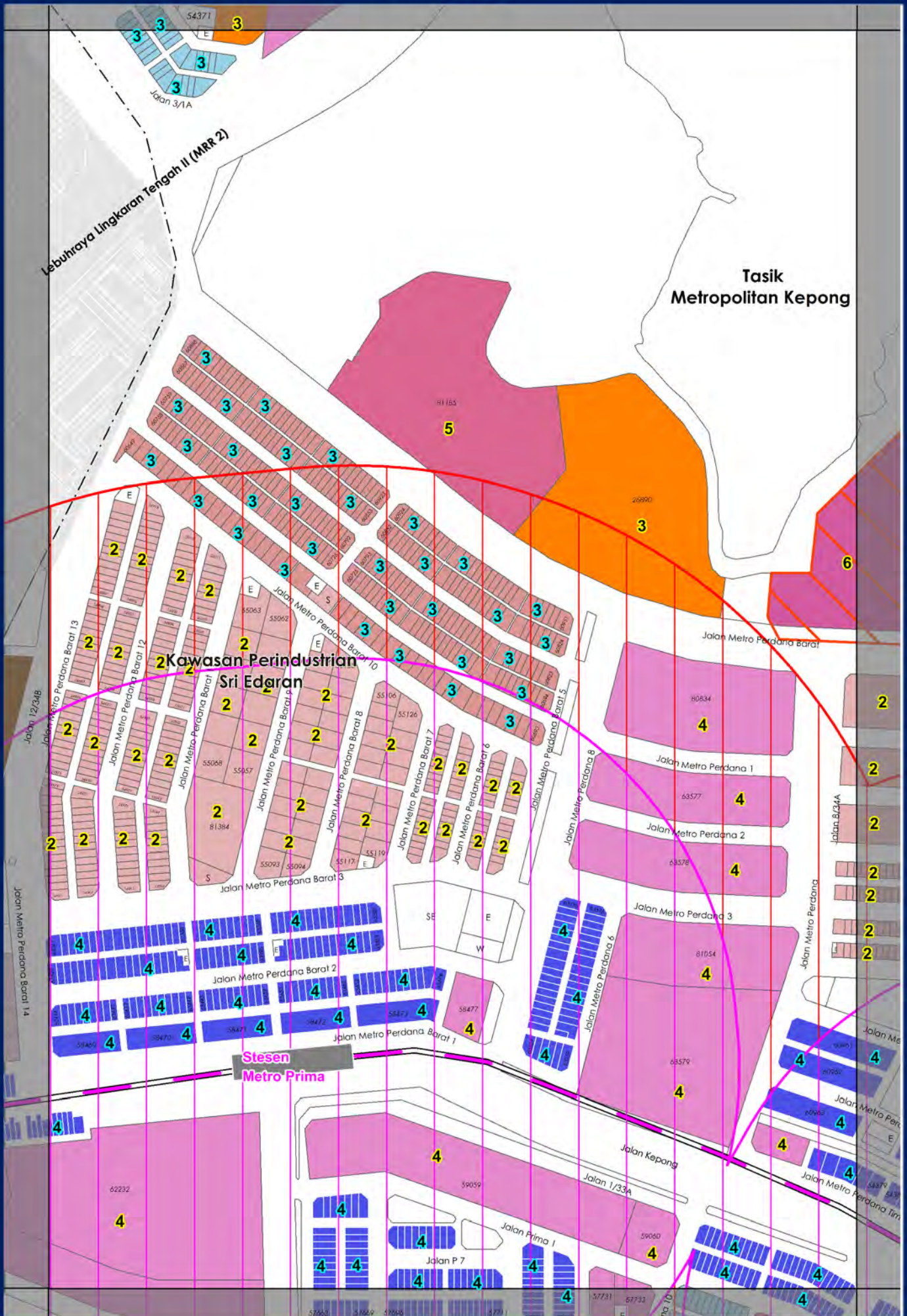
INTENSITY

MAP

028

035





Tasik
Metropolitan Kepong

2Kawasan Perindustrian
Sri Edaran

Stesen
Metro Prima

INTENSITY

MAP

029

Daerah Gombak

Lebuhraya Lingkar Tengah II (MRR 2)

SE

66163

SC

SC

SC

PS

PS

PS

Masjid Amaniah
Kemping

Sungai Keroh

11095

SC

PPR

Pekan Kemping

Jalan Slang

W

W

Jalan Melia Perdana Barat 14

58465

58466

58467

9863

5114

58468

58469

58470

58471

58472

58473

58474

58475

58476

58477

58478

58479

58480

58481

58482

58483

58484

58485

58486

58487

58488

58489

58490

58491

58492

58493

58494

58495

58496

58497

58498

58499

58500

58501

58502

58503

58504

58505

58506

58507

58508

58509

58510

58511

58512

58513

58514

58515

58516

58517

58518

58519

58520

58521

58522

58523

58524

58525

58526

58527

58528

58529

58530

58531

58532

58533

58534

58535

58536

58537

58538

58539

58540

58541

58542

58543

58544

58545

58546

58547

58548

58549

58550

58551

58552

58553

58554

58555

58556

58557

58558

58559

58560

58561

58562

58563

58564

58565

58566

58567

58568

58569

58570

58571

58572

58573

58574

58575

58576

58577

58578

58579

58580

58581

58582

58583

58584

58585

58586

58587

58588

58589

58590

58591

58592

58593

58594

58595

58596

58597

58598

58599

58600

58601

58602

58603

58604

58605

58606

58607

58608

58609

58610

58611

58612

58613

58614

58615

58616

58617

58618

58619

58620

58621

58622

58623

58624

58625

58626

58627

58628

58629

58630

58631

58632

58633

58634

58635

58636

58637

58638

58639

58640

58641

58642

58643

58644

58645

58646

58647

58648

58649

58650

58651

58652

58653

58654

58655

58656

58657

58658

58659

58660

58661

58662

58663

58664

58665

58666

58667

58668

58669

58670

58671

58672

58673

58674

58675

58676

58677

58678

58679

58680

58681

58682

58683

58684

58685

58686

58687

58688

58689

58690

58691

58692

58693

58694

58695

58696

58697

58698

58699

58700

58701

58702

58703

58704

58705

58706

58707

58708

58709

58710

58711

58712

58713

58714

58715

58716

58717

58718

58719

58720

58721

58722

58723

58724

58725

58726

58727

58728

58729

58730

58731

58732

58733

58734

58735

58736

58737

58738

58739

58740

58741

58742

58743

58744

58745

58746

58747

58748

58749

58750

58751

58752

58753

58754

58755

58756

58757

58758

58759

58760

58761

58762

58763

58764

58765

58766

58767

58768

58769

58770

58771

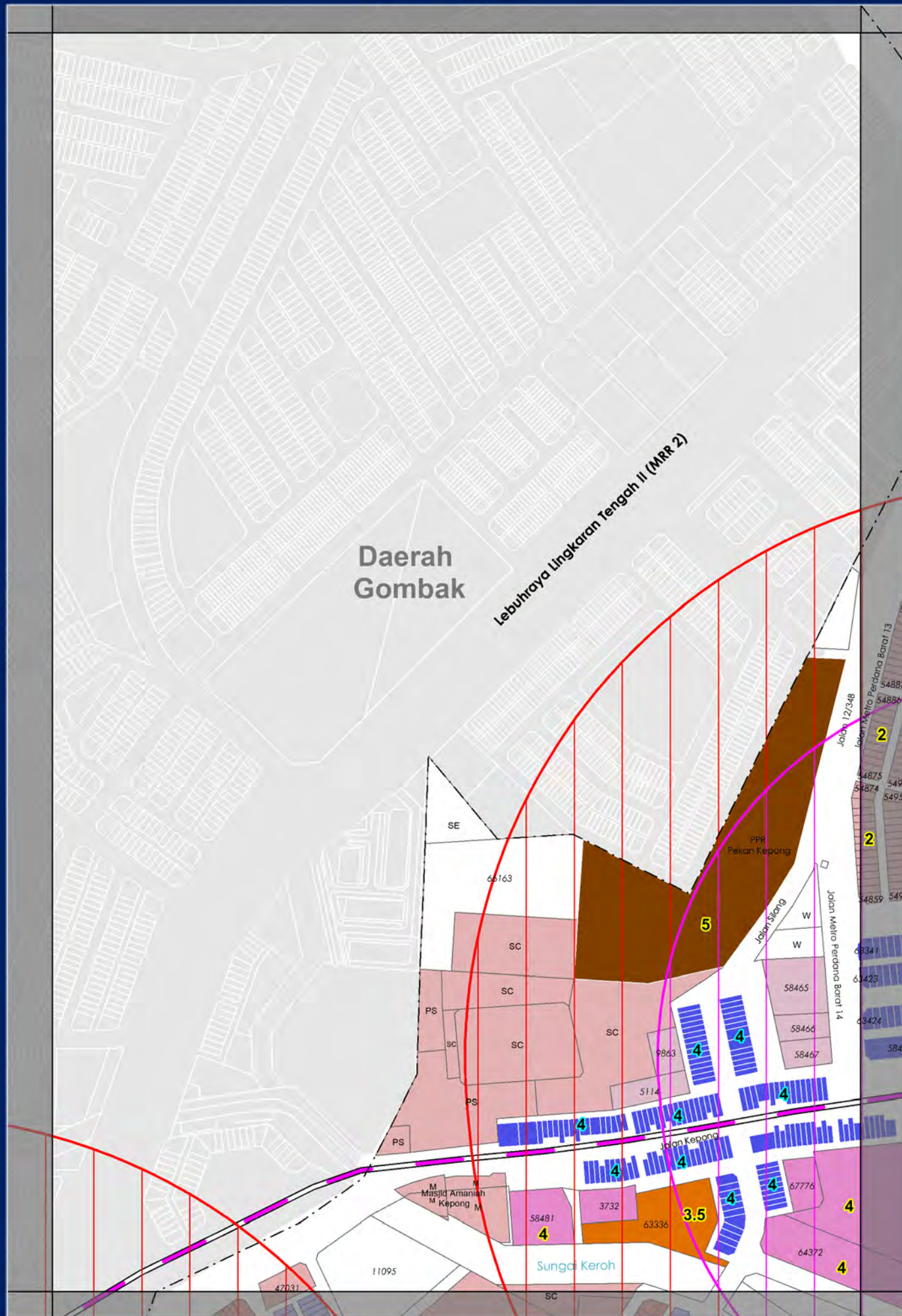
58772

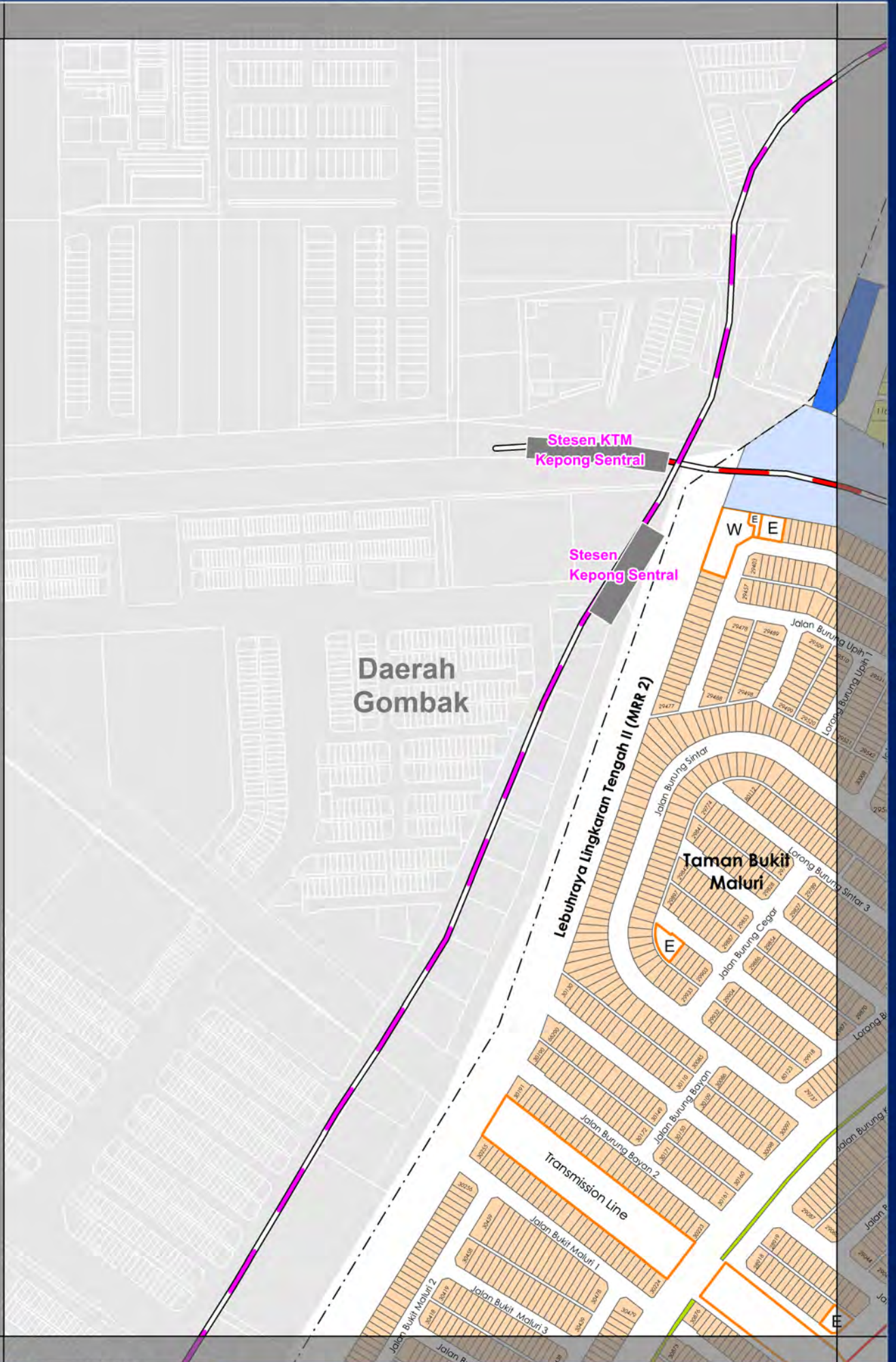
58773

58774

58775

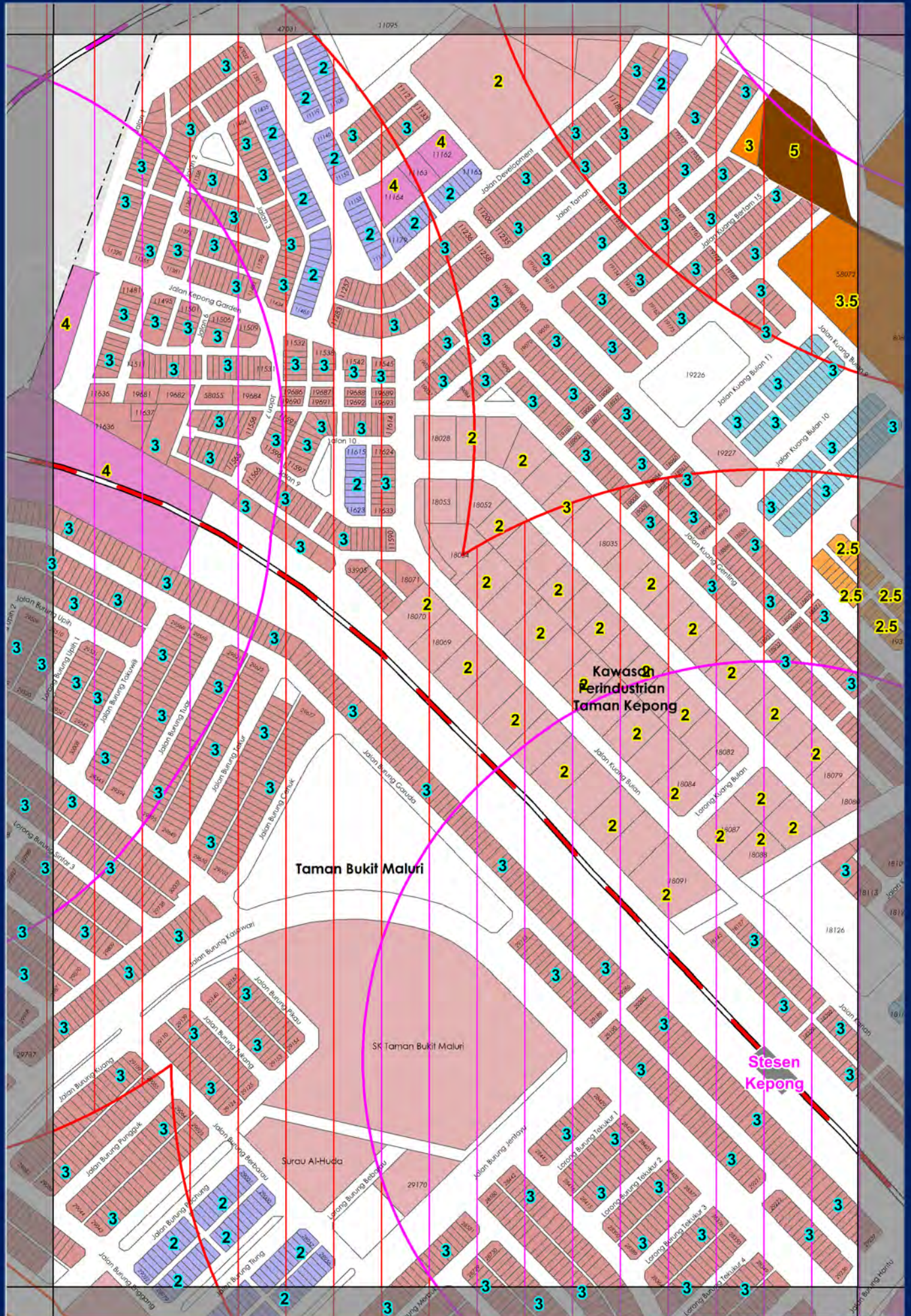
58776



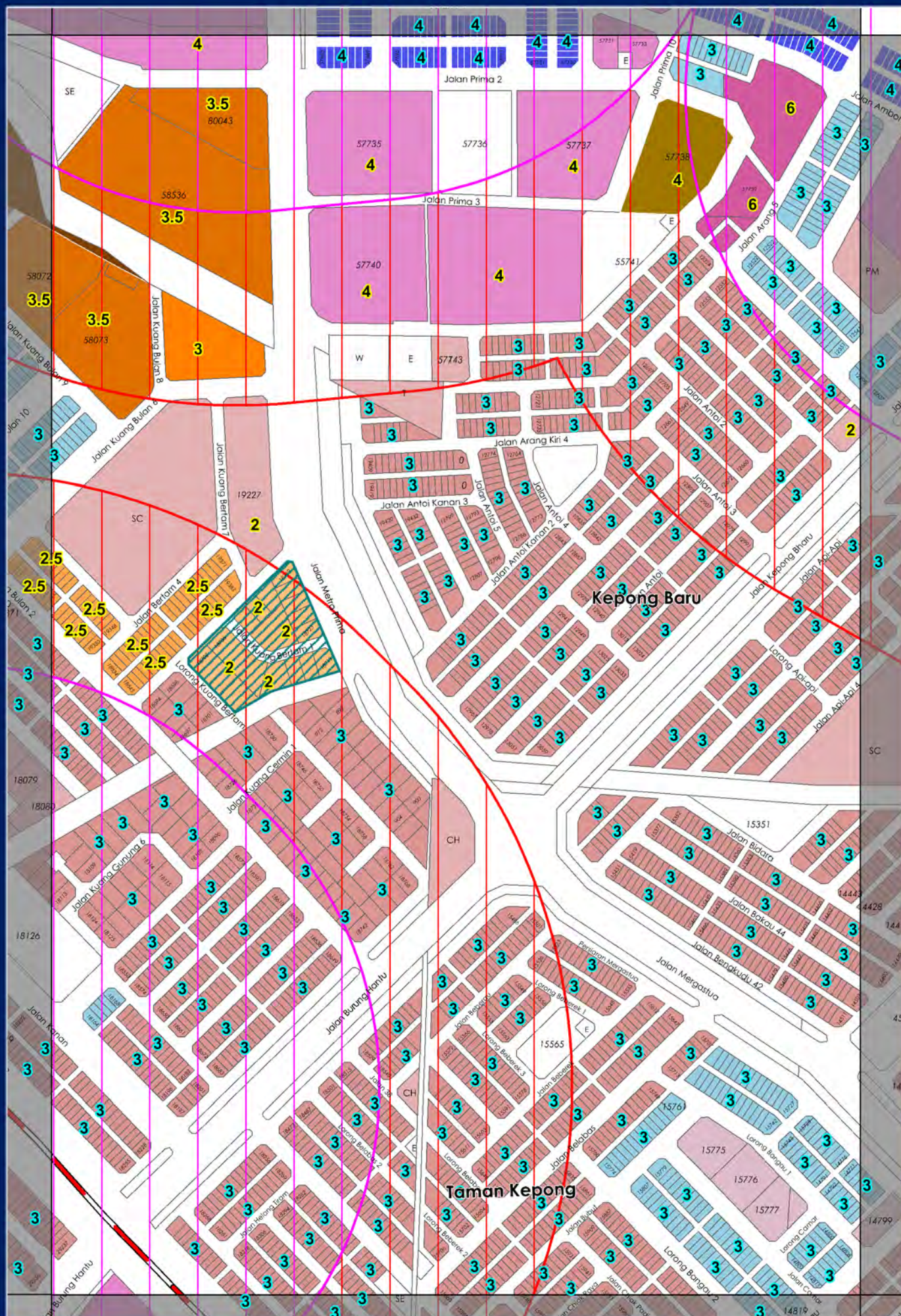


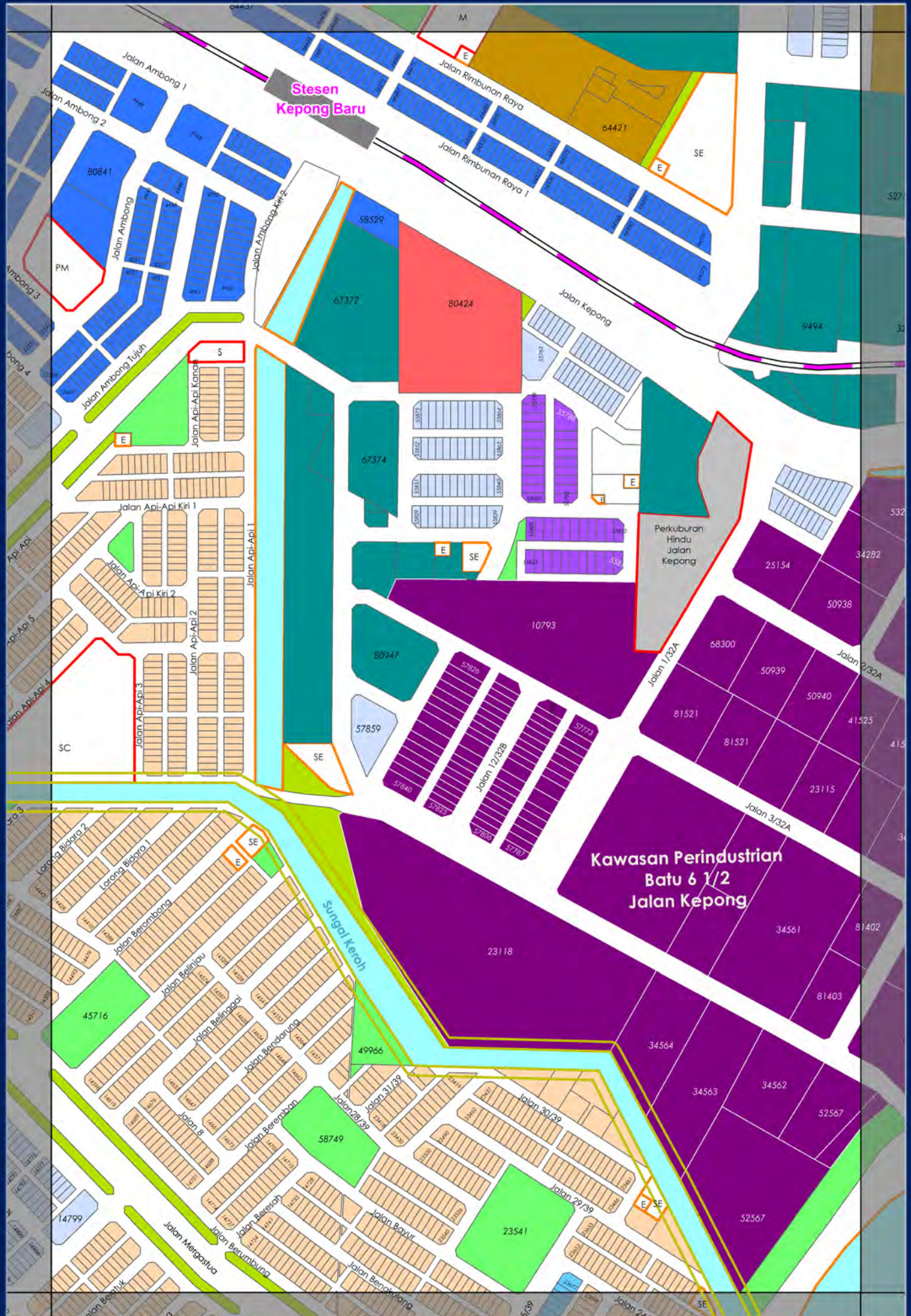












029

JOINS MAP 028

027

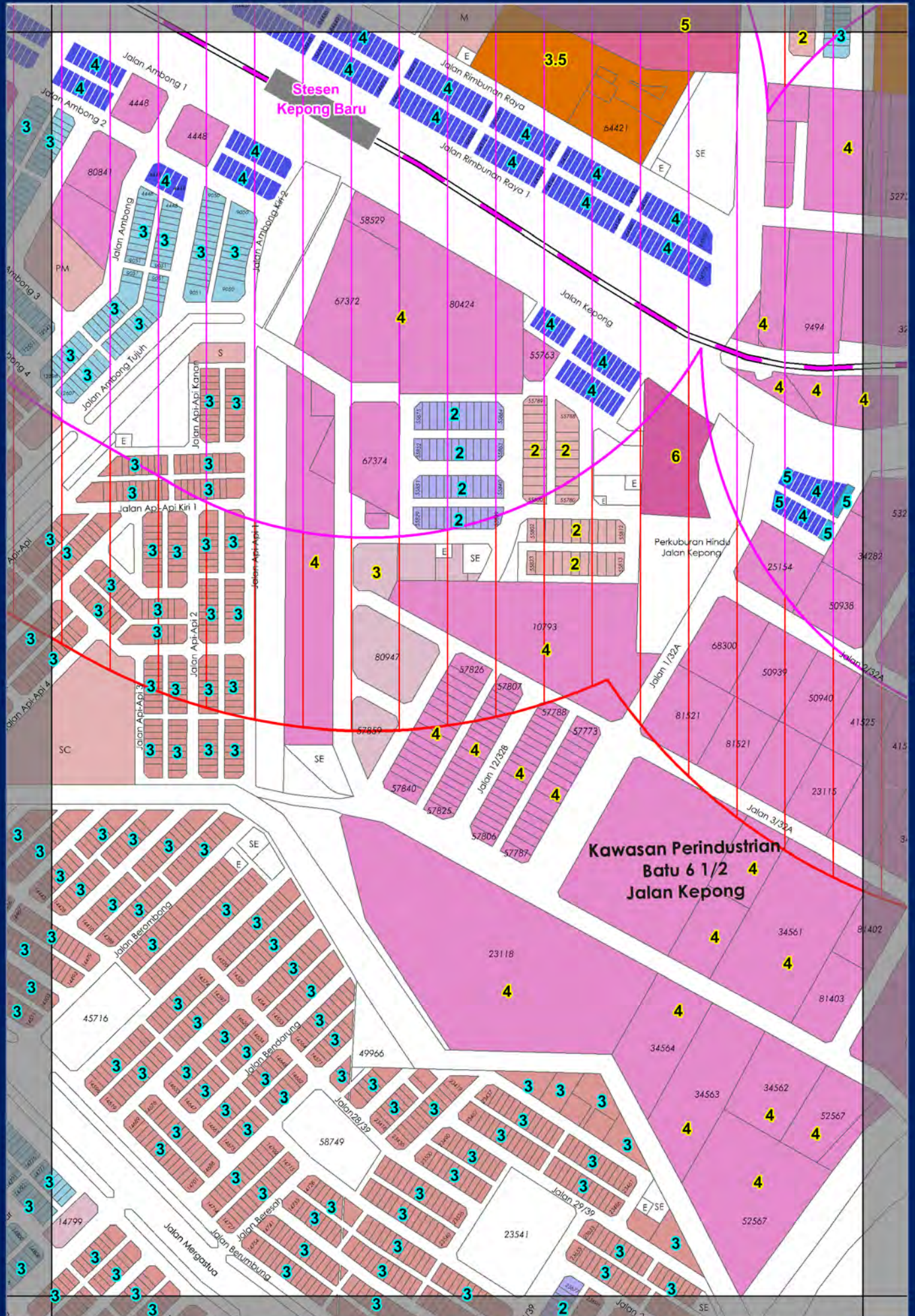
JOINS MAP 033

JOINS MAP 035

063

JOINS MAP 062

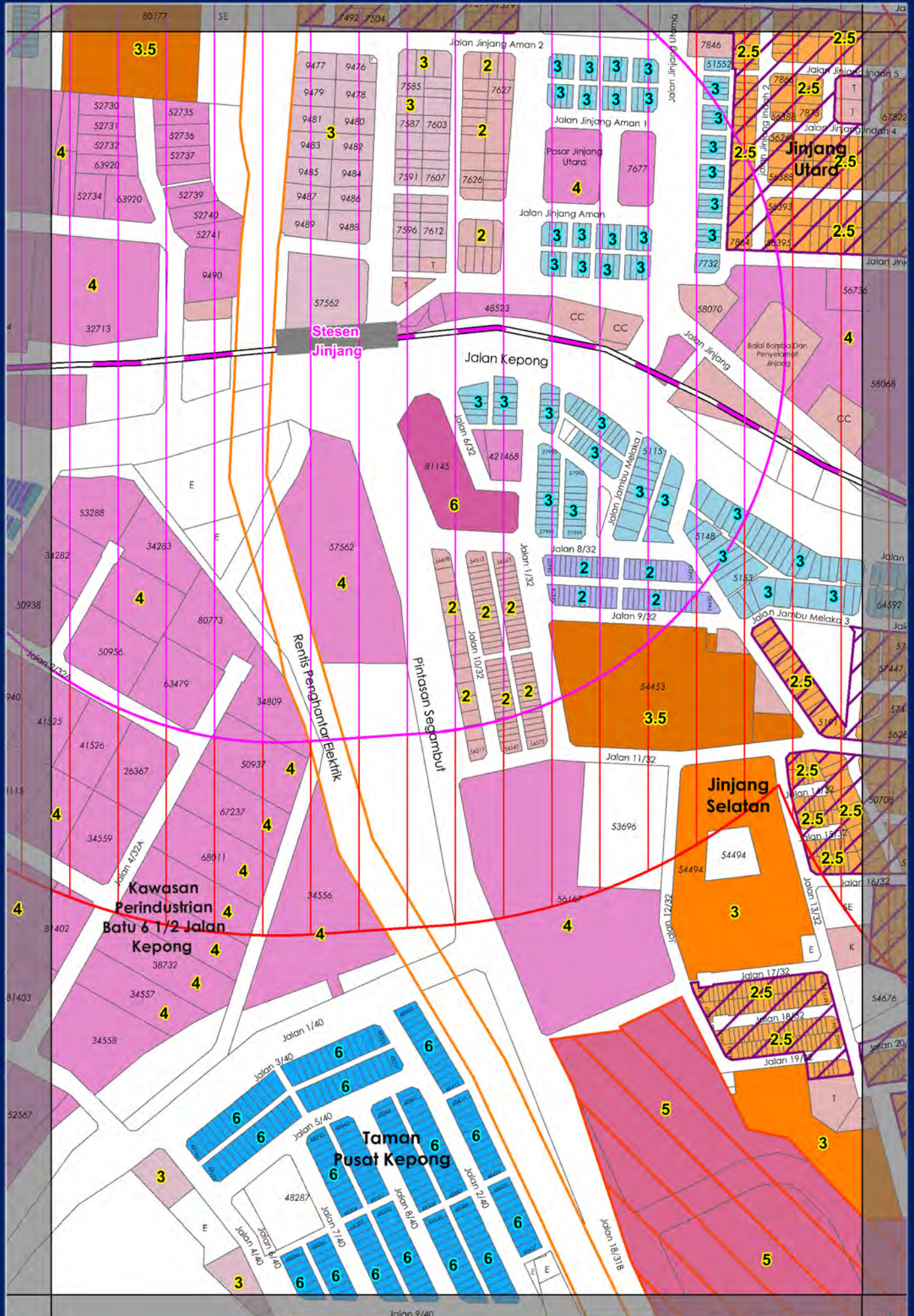
067



INTENSITY

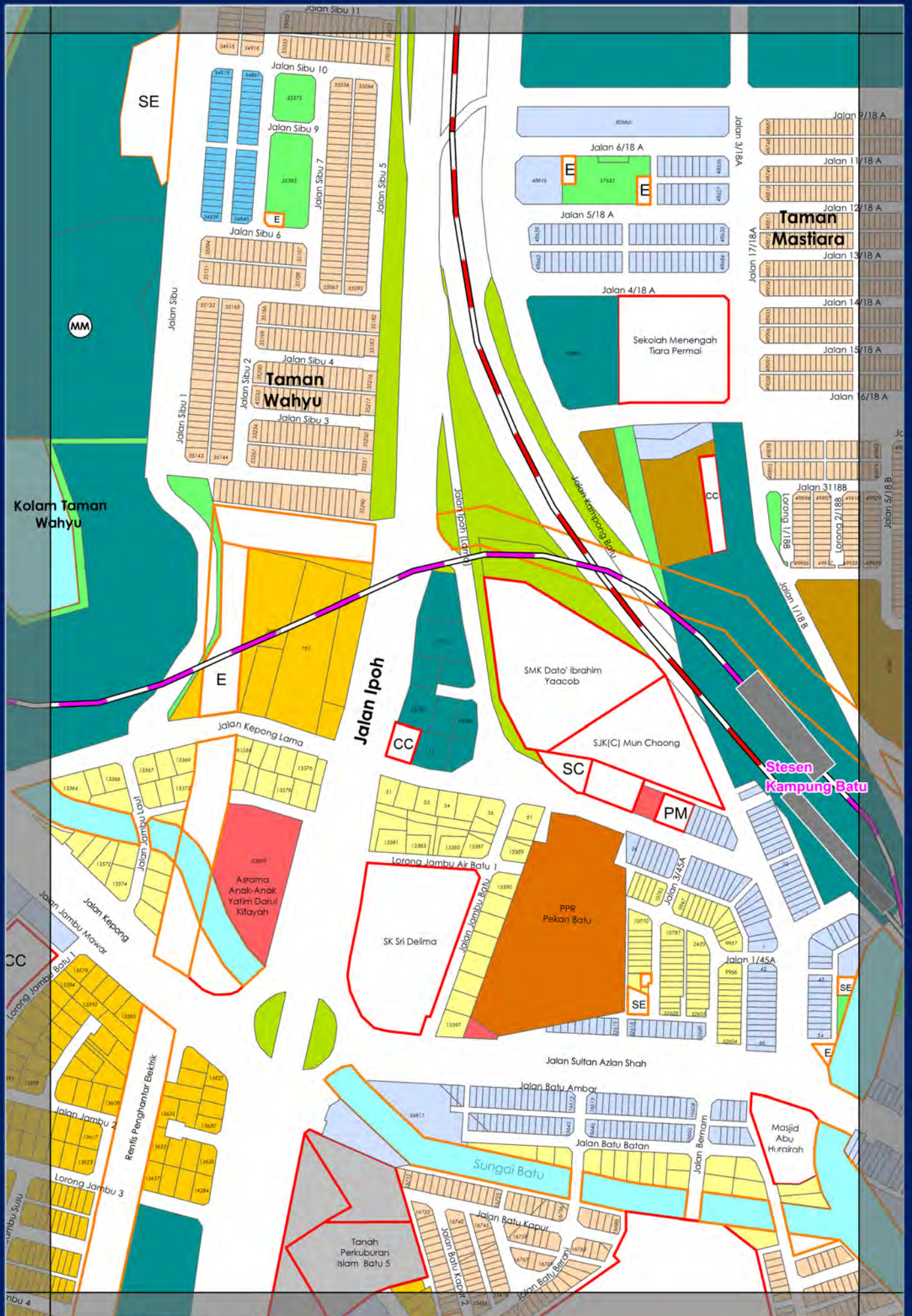
MAP

034











025

JOINS MAP 024

023

Tasik
Metropolitan Batu

SC

MM

80719

80720
PPR Batu Muda

RR

61646

10696

80721

8748

SC

SC

SE

Stesen
Kampung Batu

Transmission Line

Jalan Melati

Taman Batu
Permai

Jalan 2/188

Jalan 3/188

Jalan 4/188

Jalan 5/188

Jalan 6/188

Jalan 7/188

Jalan 8/188

Jalan 9/188

Jalan 10/188

Jalan 11/188

Jalan 12/188

Jalan 13/188

Jalan 14/188

Jalan 15/188

Jalan 16/188

Jalan 17/188

Jalan 18/188

Jalan 19/188

Jalan 20/188

Jalan 21/188

Jalan 22/188

Jalan 23/188

Jalan 24/188

Jalan 25/188

Jalan 26/188

Jalan 27/188

Jalan 28/188

Jalan 29/188

Jalan 30/188

Jalan 31/188

Jalan 32/188

Jalan 33/188

Jalan 34/188

Jalan 35/188

Jalan 36/188

Jalan 37/188

Jalan 38/188

Jalan 39/188

Jalan 40/188

Jalan 41/188

Jalan 42/188

Jalan 43/188

Jalan 44/188

Jalan 45/188

Jalan 46/188

Jalan 47/188

Jalan 48/188

Jalan 49/188

Jalan 50/188

Jalan 51/188

Jalan 52/188

Jalan 53/188

Jalan 54/188

Jalan 55/188

Jalan 56/188

Jalan 57/188

Jalan 58/188

Jalan 59/188

Jalan 60/188

Jalan 61/188

Jalan 62/188

ZONING

MAP

038

JOINS MAP 058

JOINS MAP 037

JOINS MAP 039

059

057

025

JOINS MAP 024

023

Tasik
Metropolitan Batu

JOINS MAP 037

JOINS MAP 039

Stesen
Kampung Batu

INTENSITY

MAP

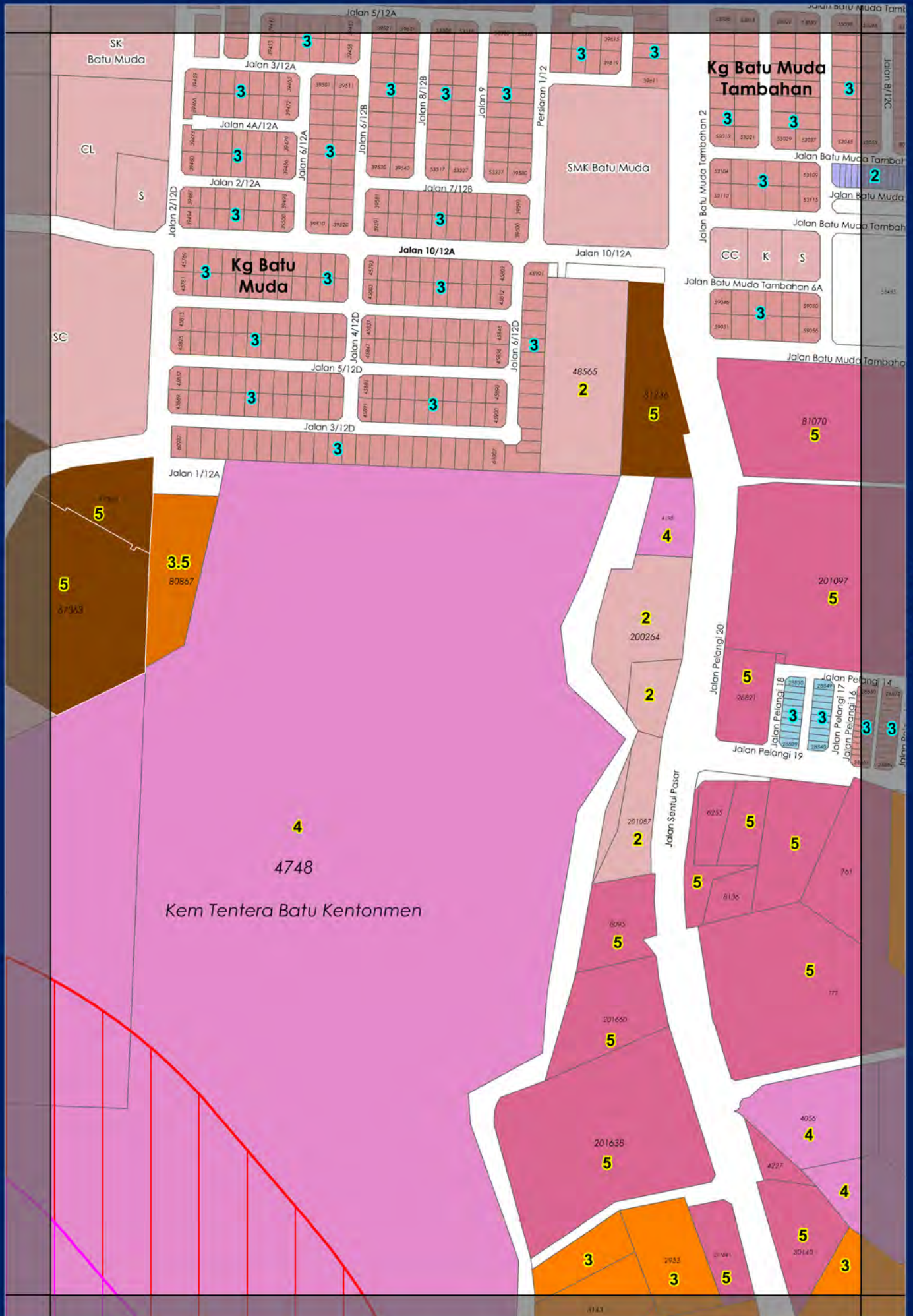
038

JOINS MAP 058

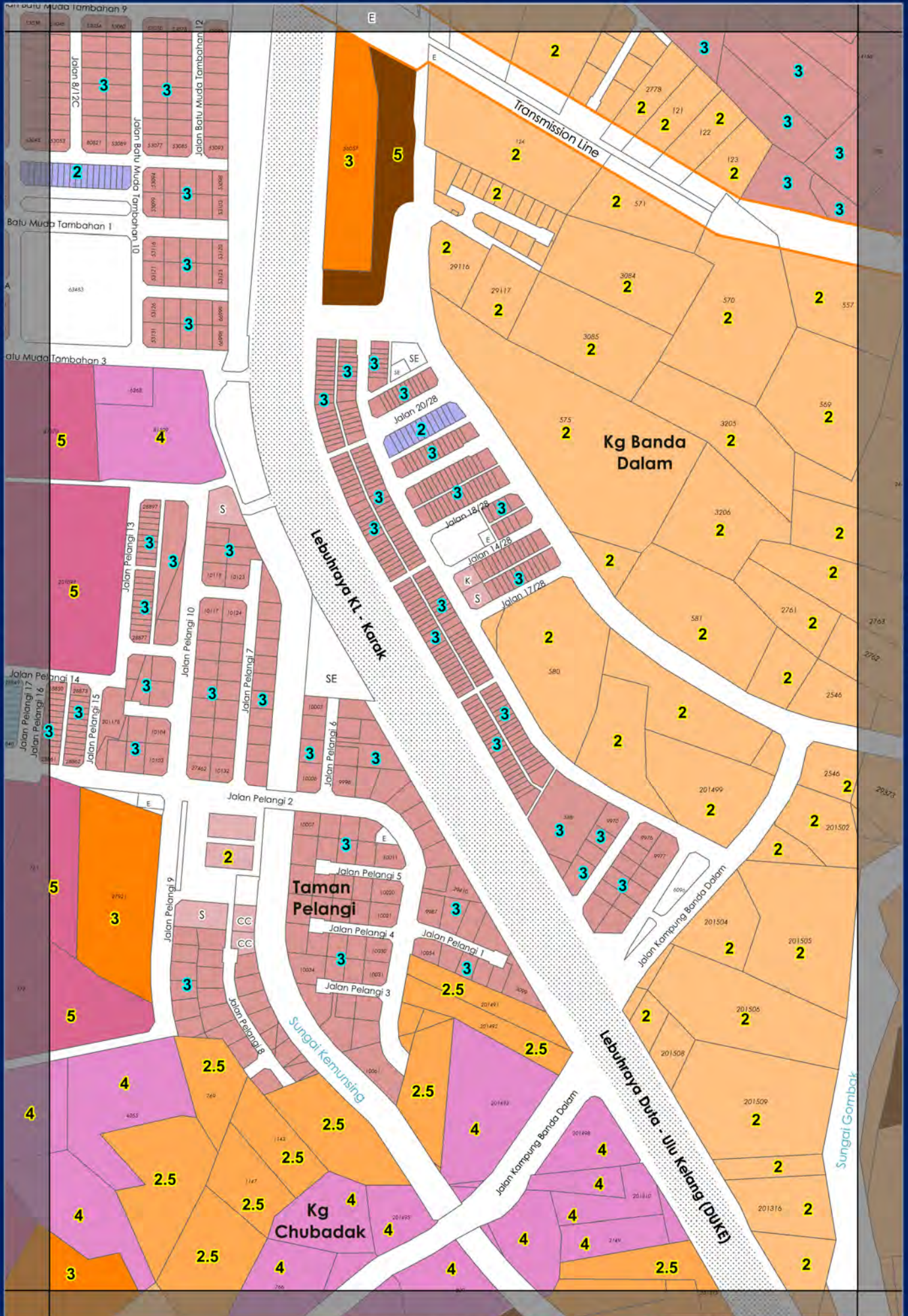
057

059









022

JOINS MAP 021

020

JOINS MAP 040

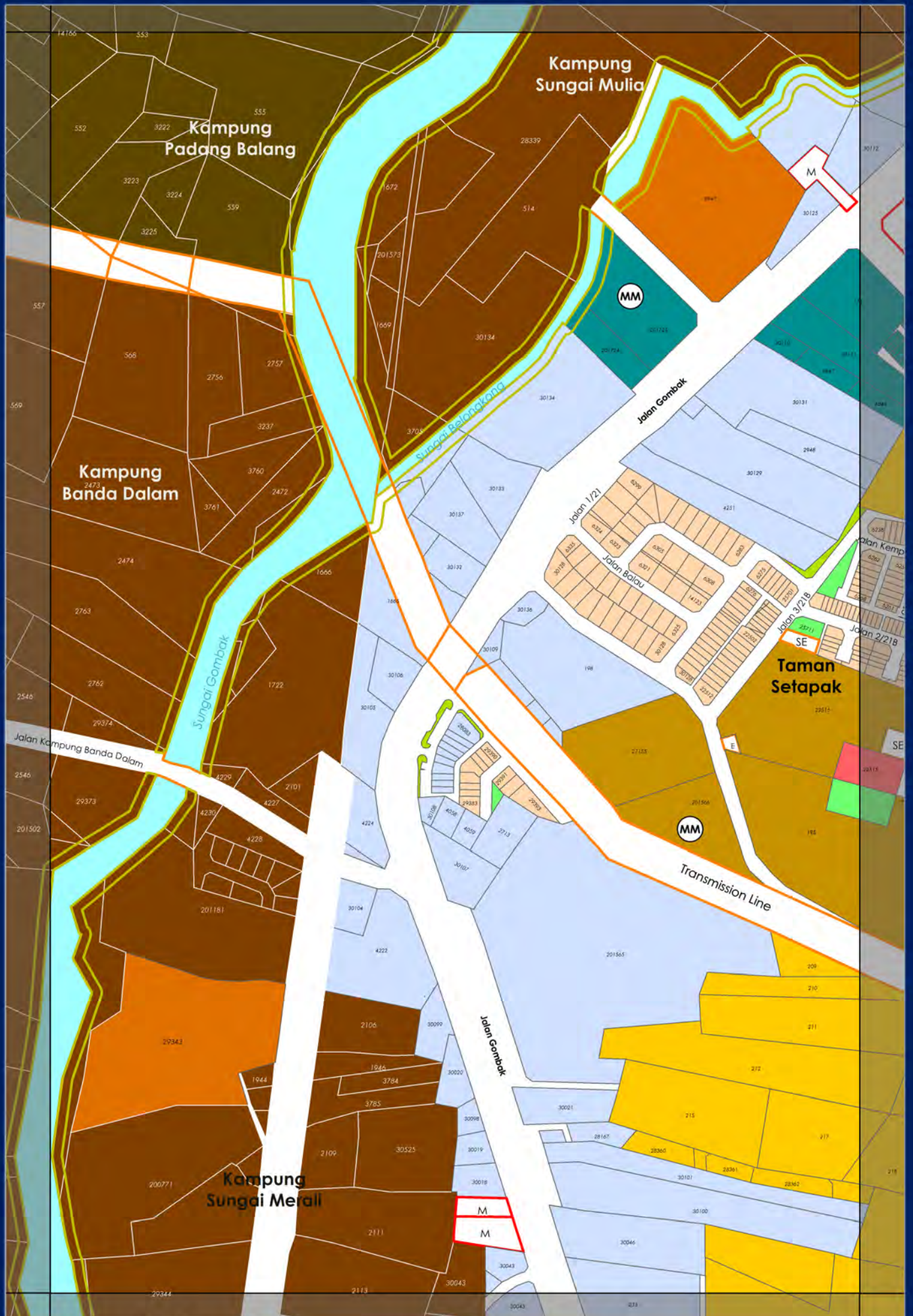
JOINS MAP 042

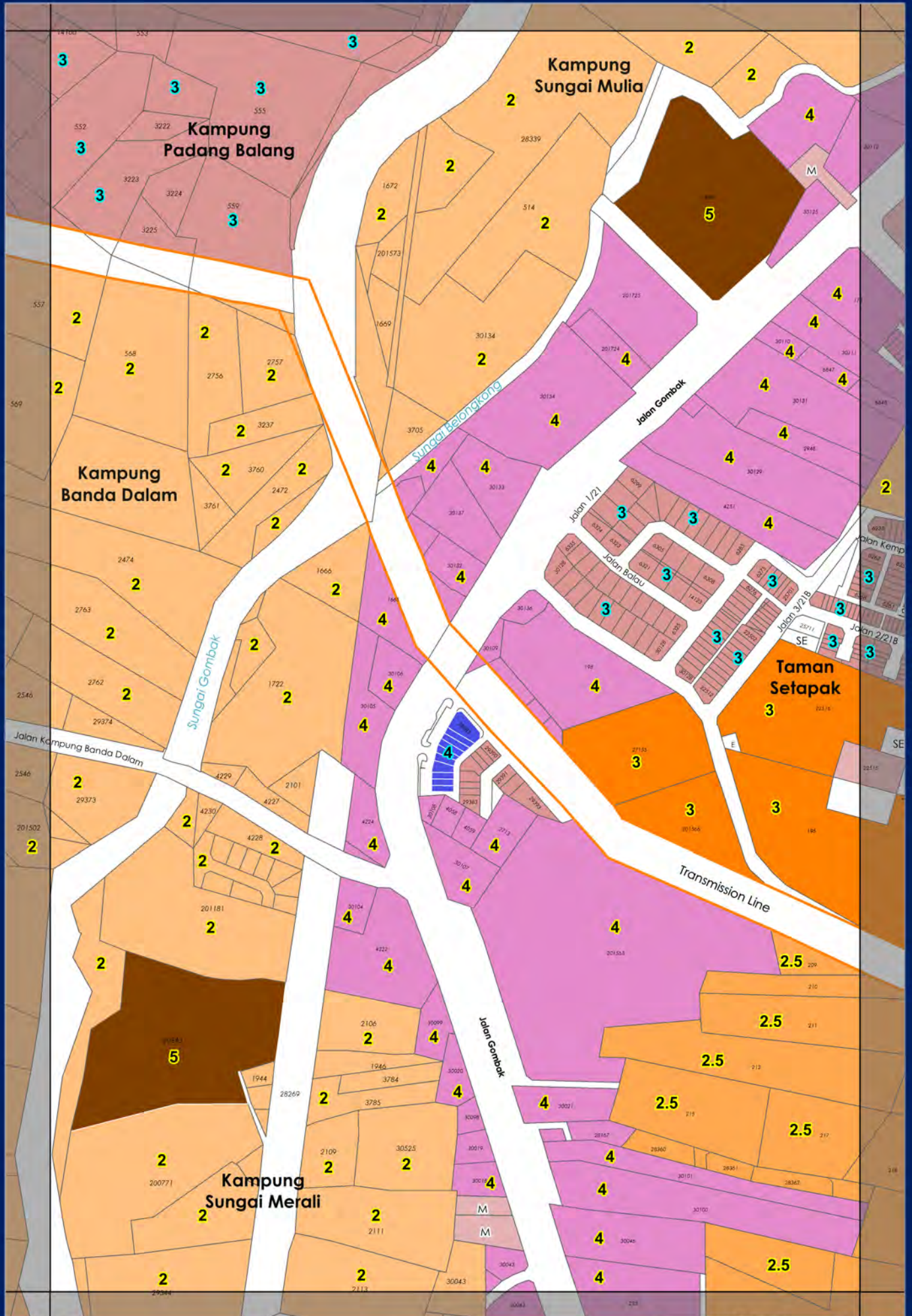
056

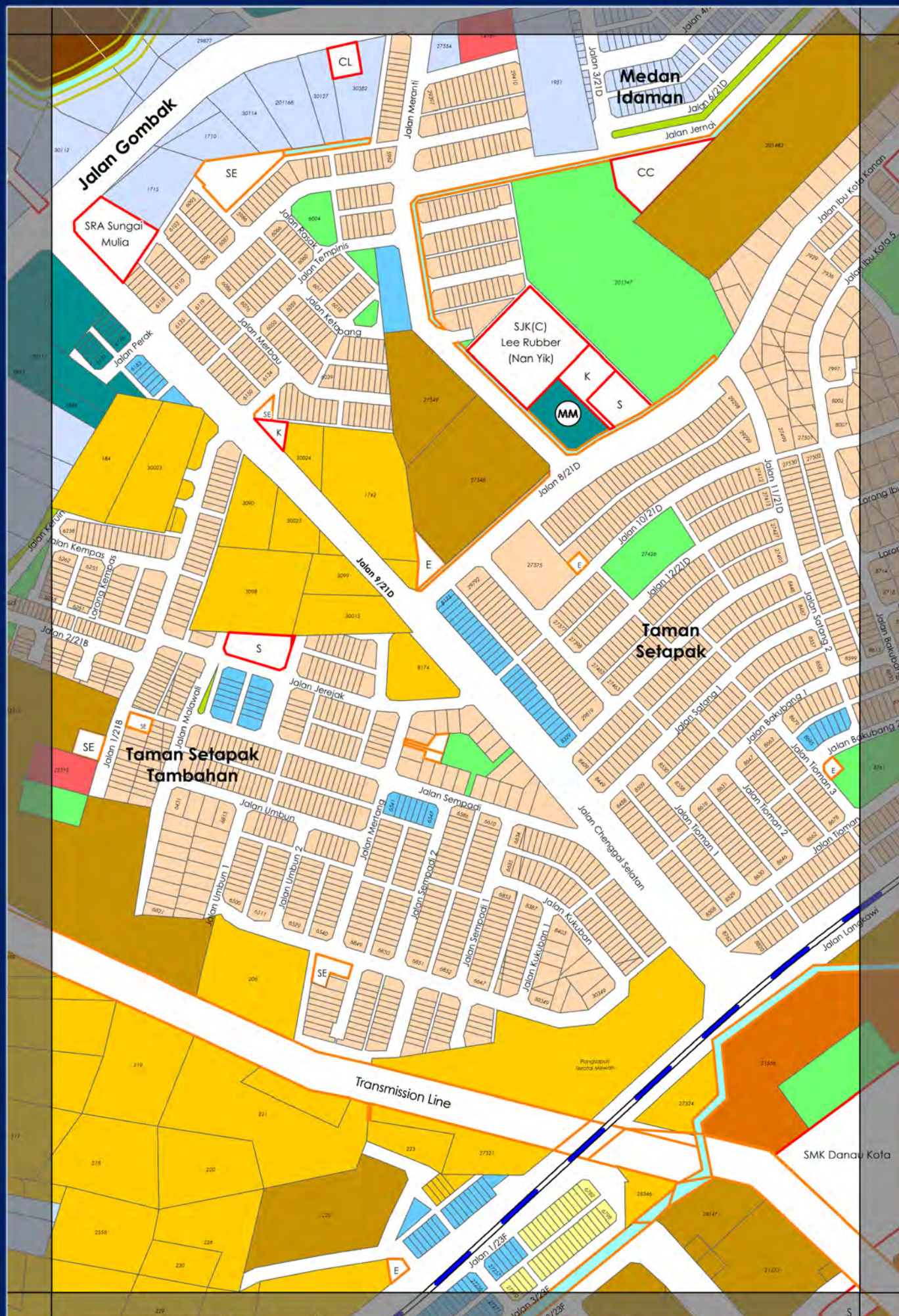
ZONING
MAP 041

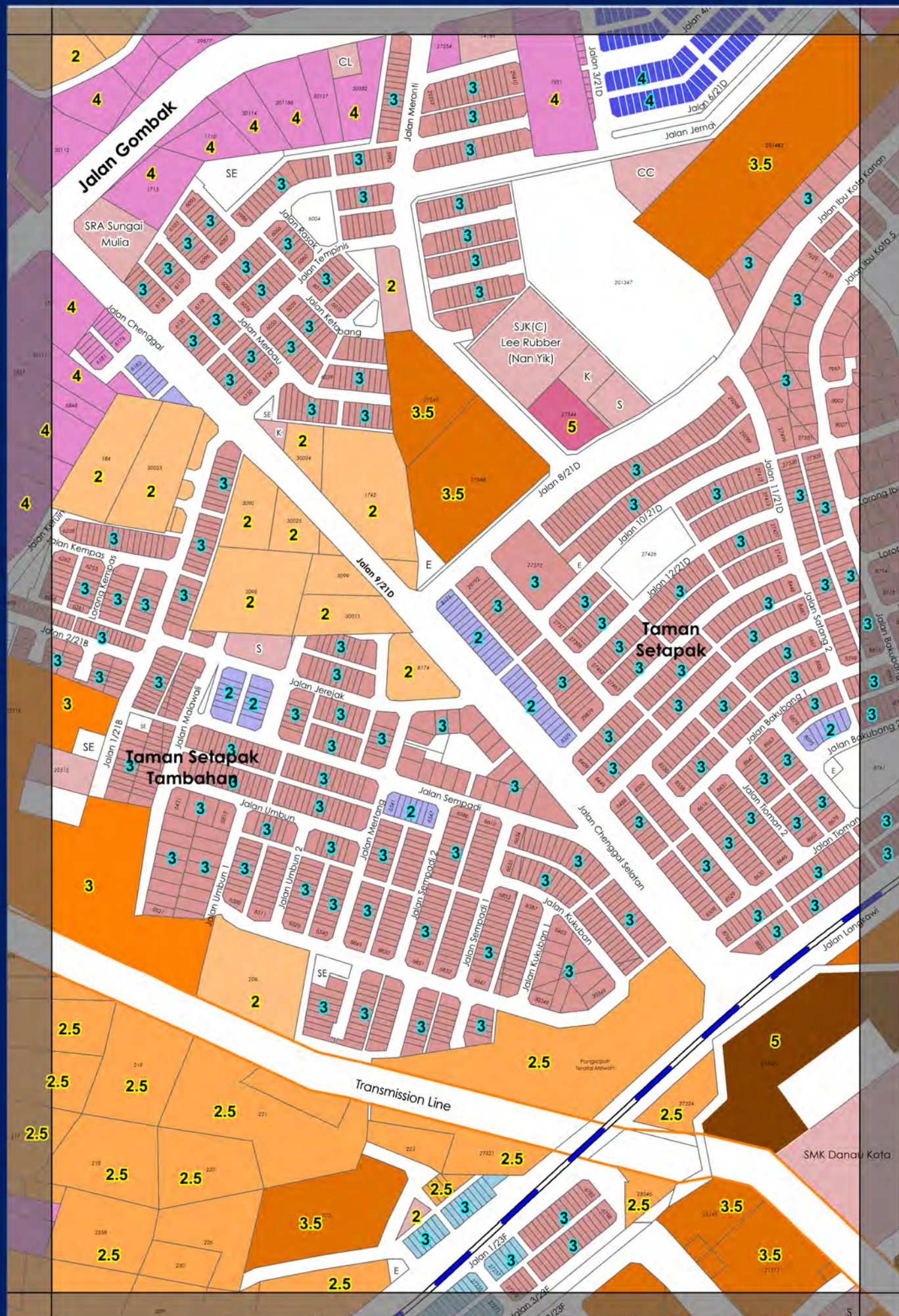
JOINS MAP 055

054









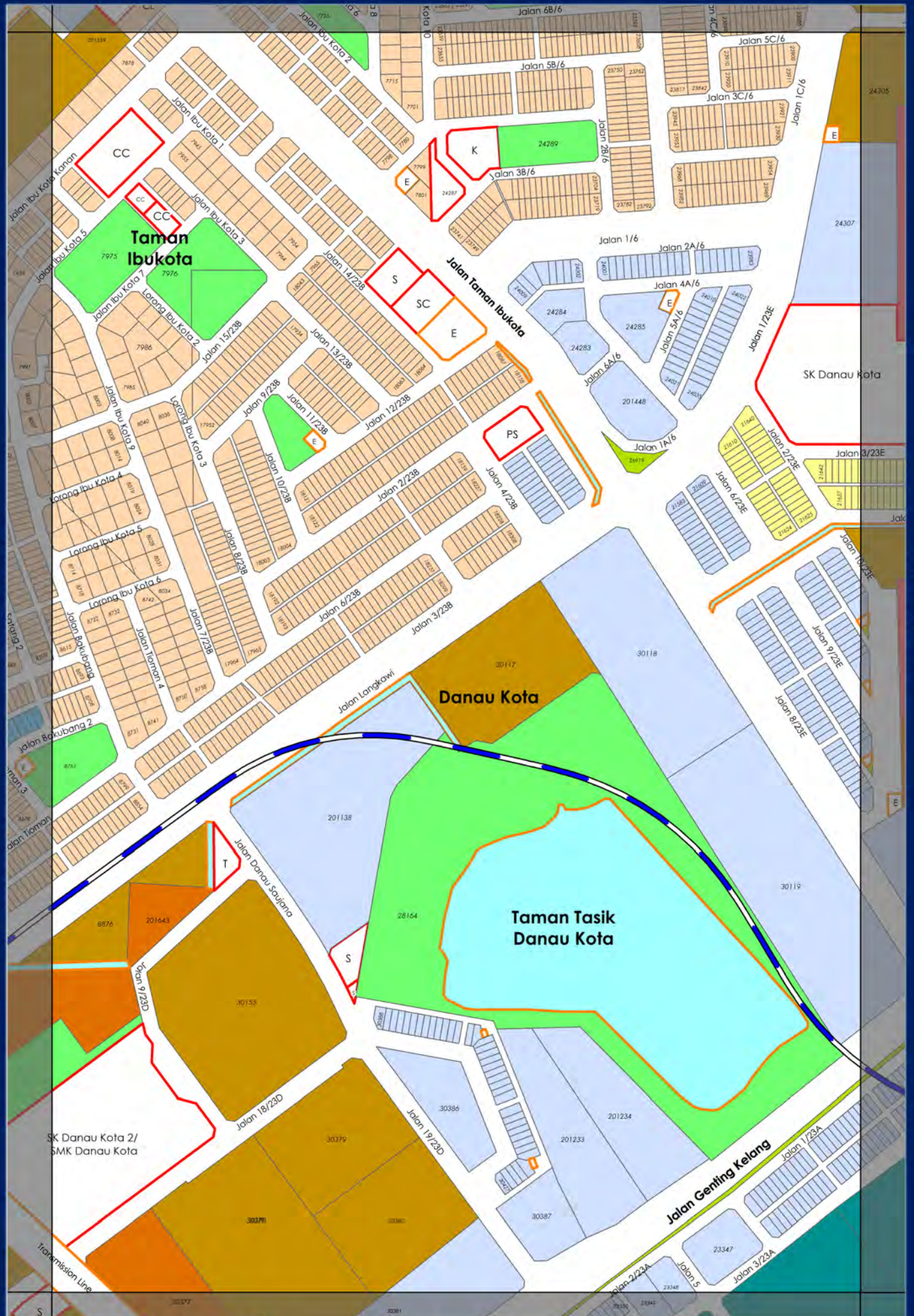
020

JOINS MAP 019

018

JOINS MAP 042

JOINS MAP 044



JOINS MAP 053

054

052

020

JOINS MAP 019

018

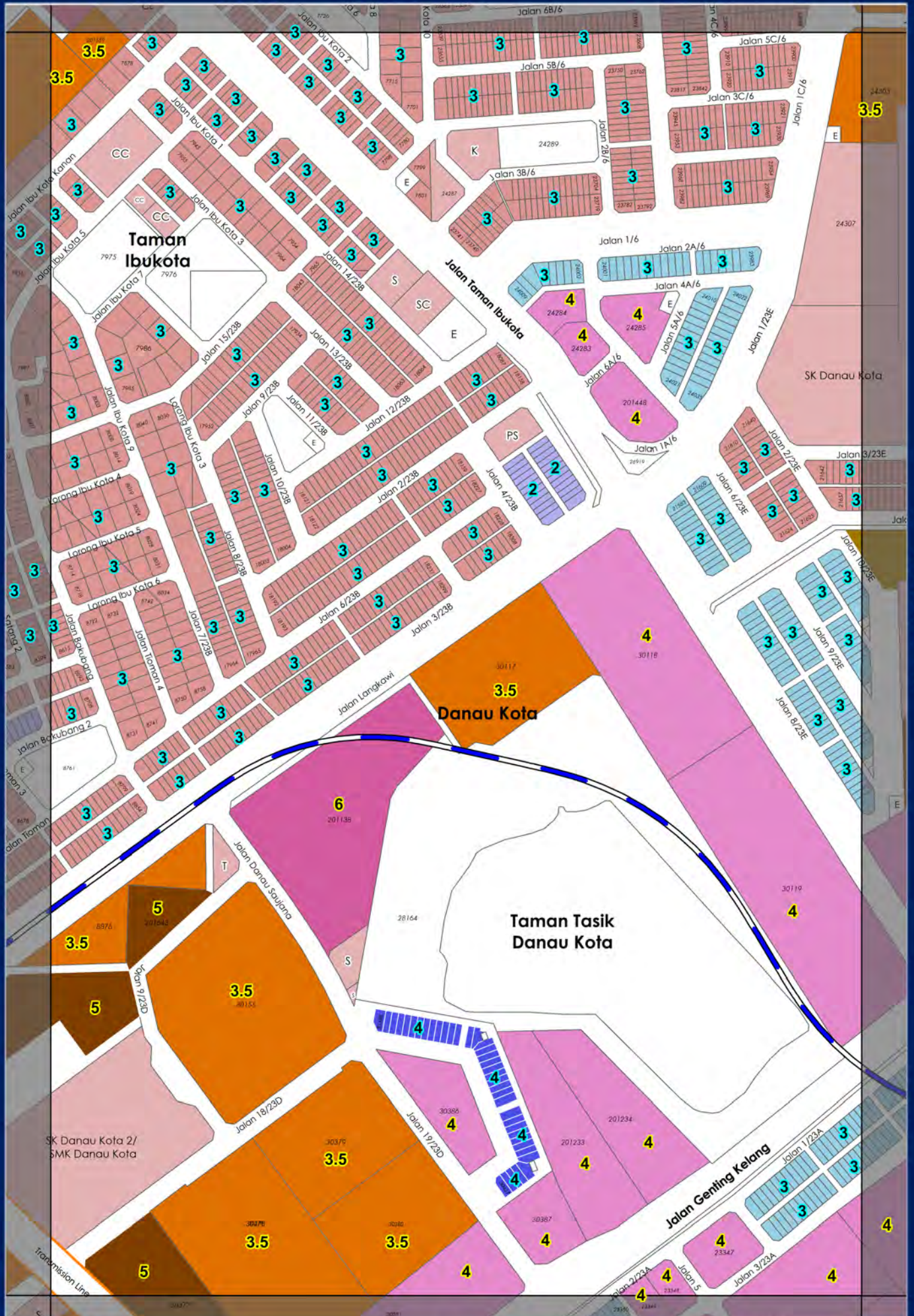
JOINS MAP 042

JOINS MAP 044

054

JOINS MAP 053

052



INTENSITY

MAP

043

019

JOINS MAP 018

017

JOINS MAP 043

JOINS MAP 045

053

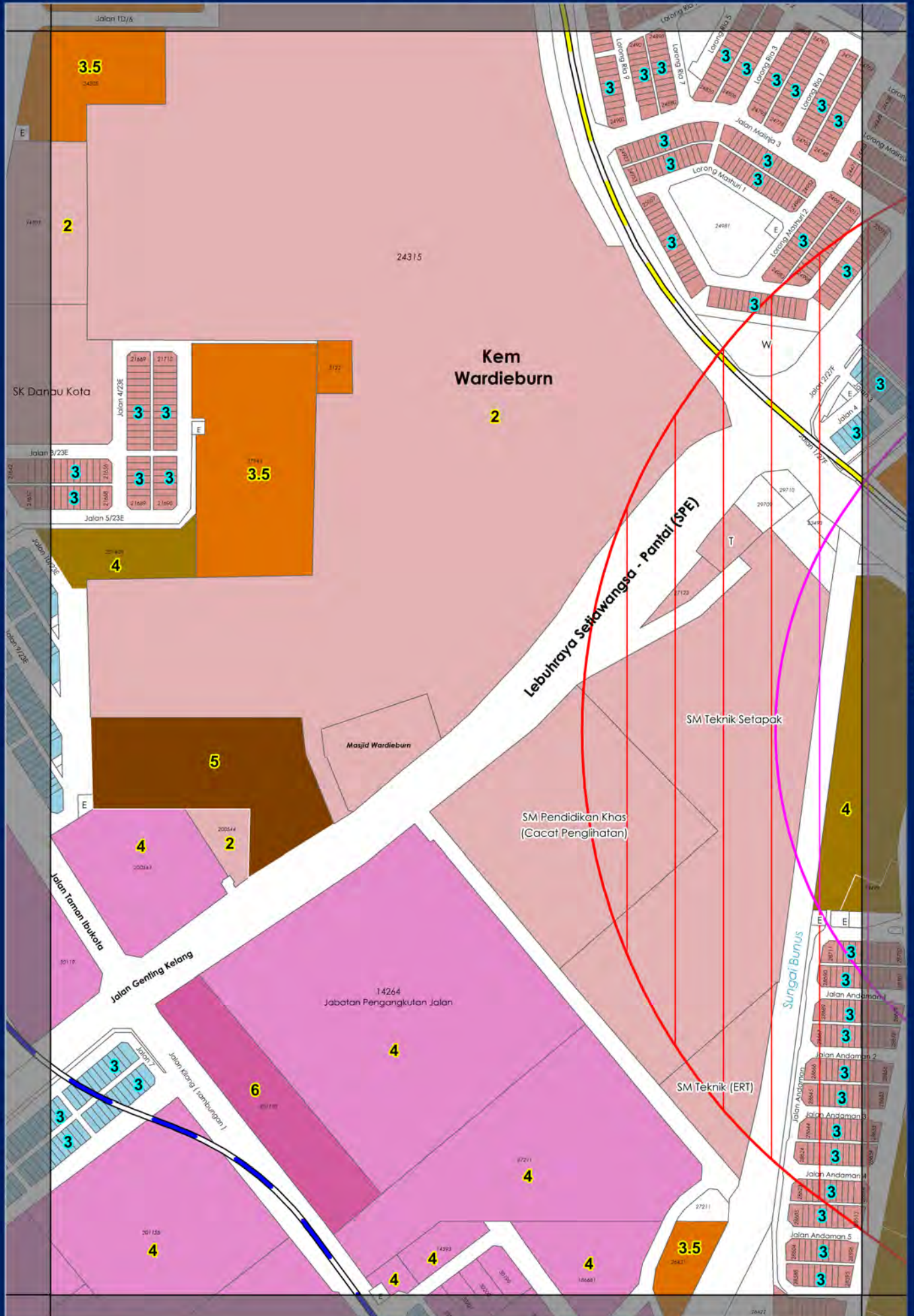
JOINS MAP 052

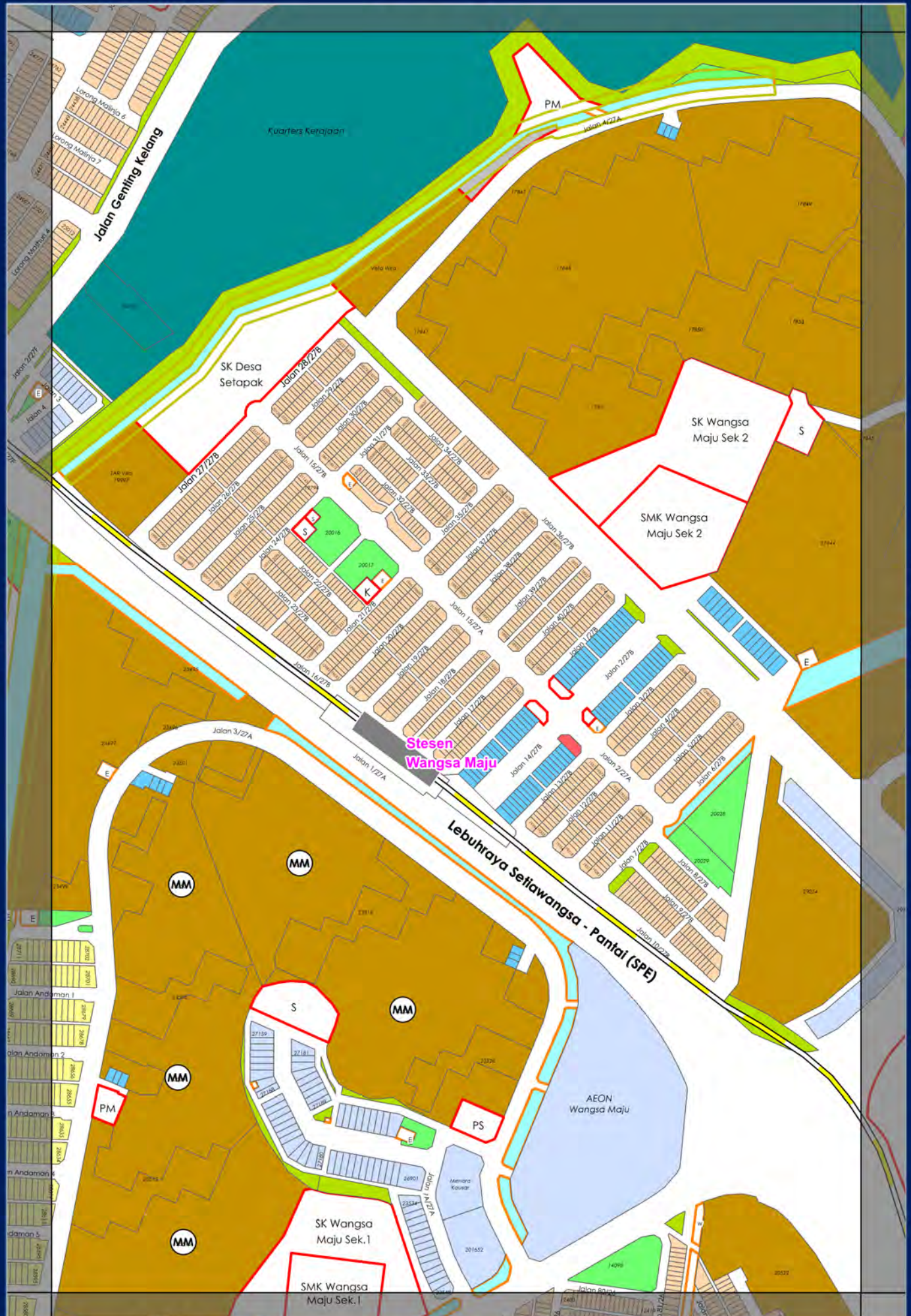
INTENSITY

MAP

044

051





018

JOINS MAP 017

016

JOINS MAP 044

JOINS MAP 046

052

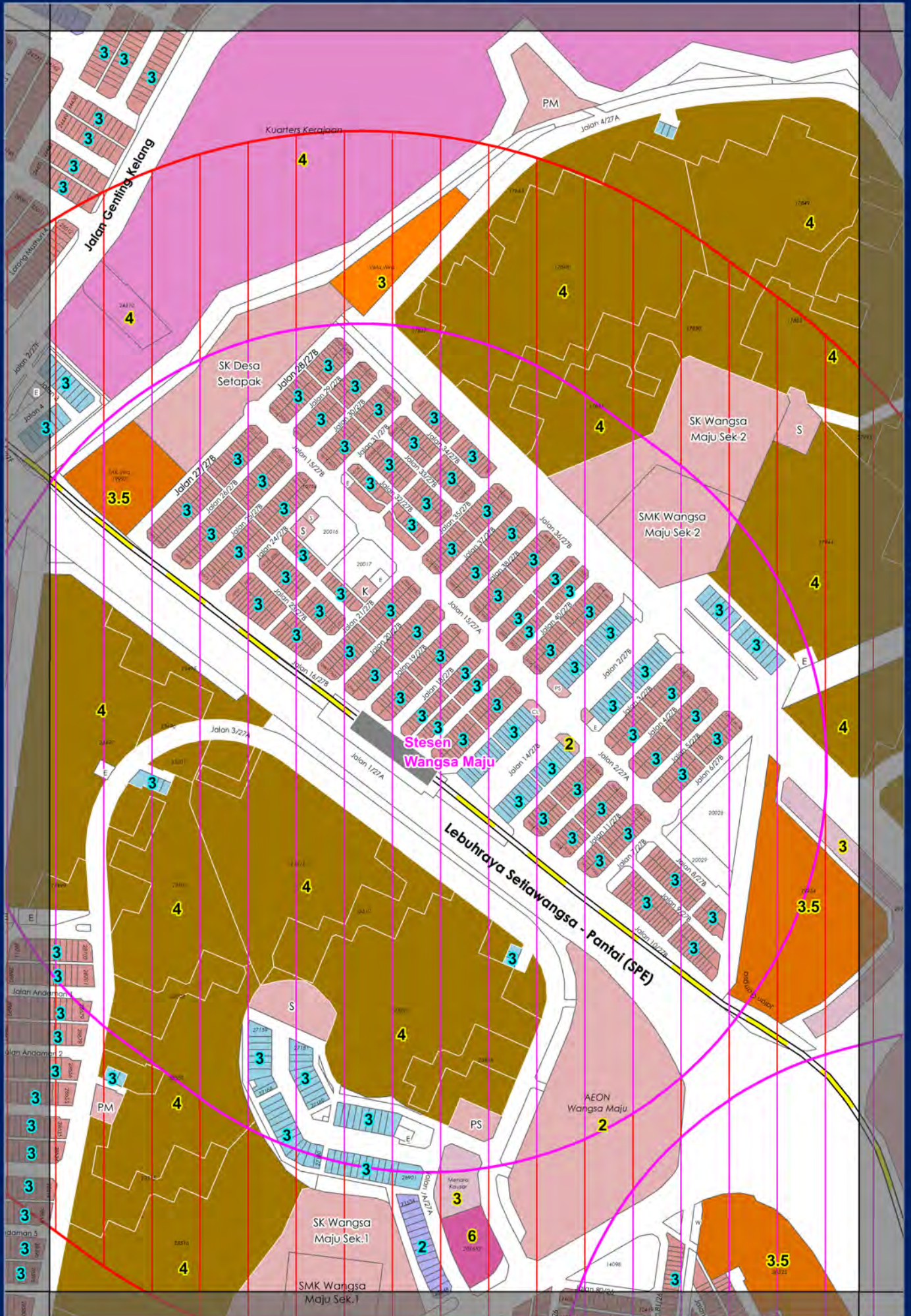
JOINS MAP 051

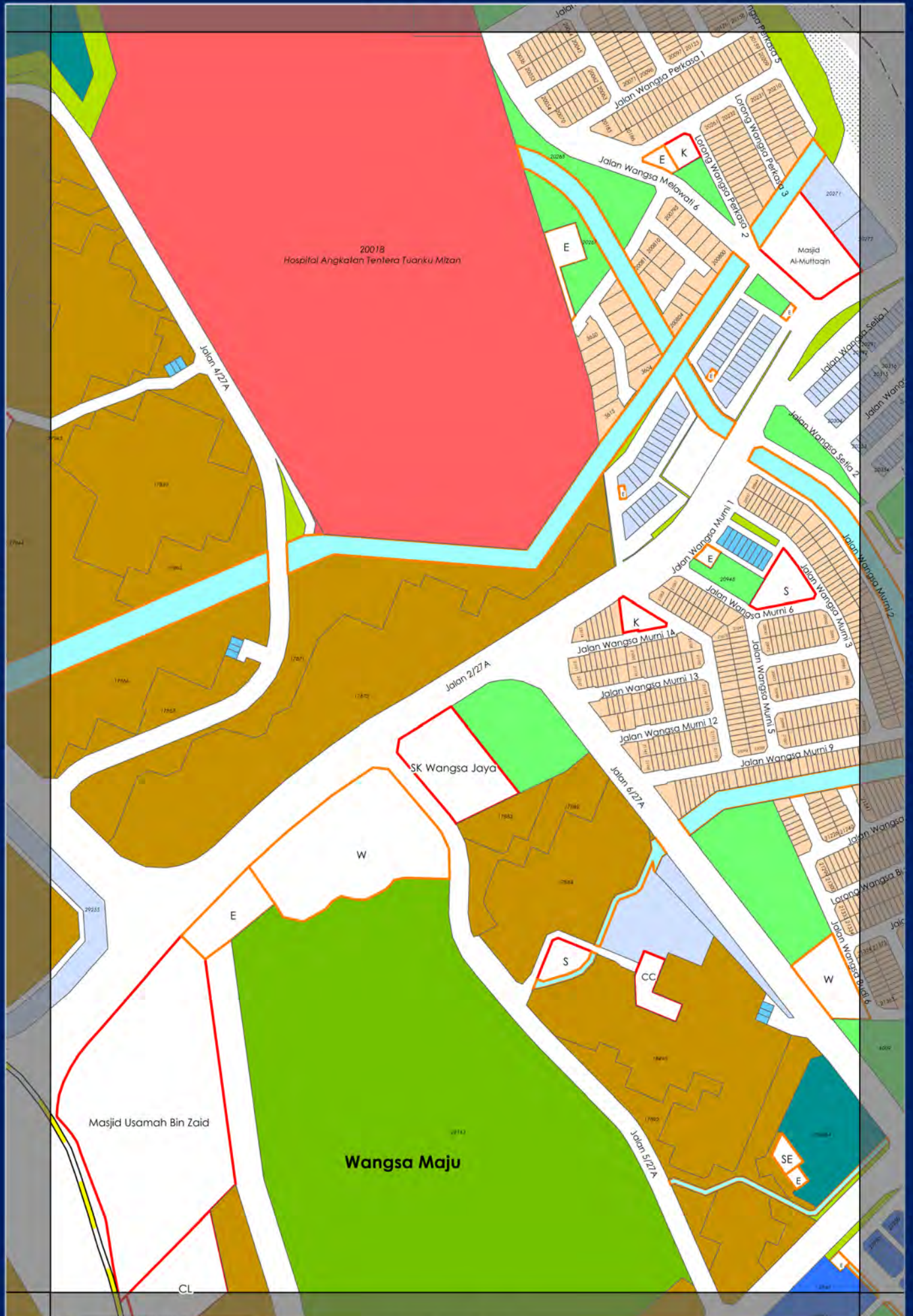
INTENSITY

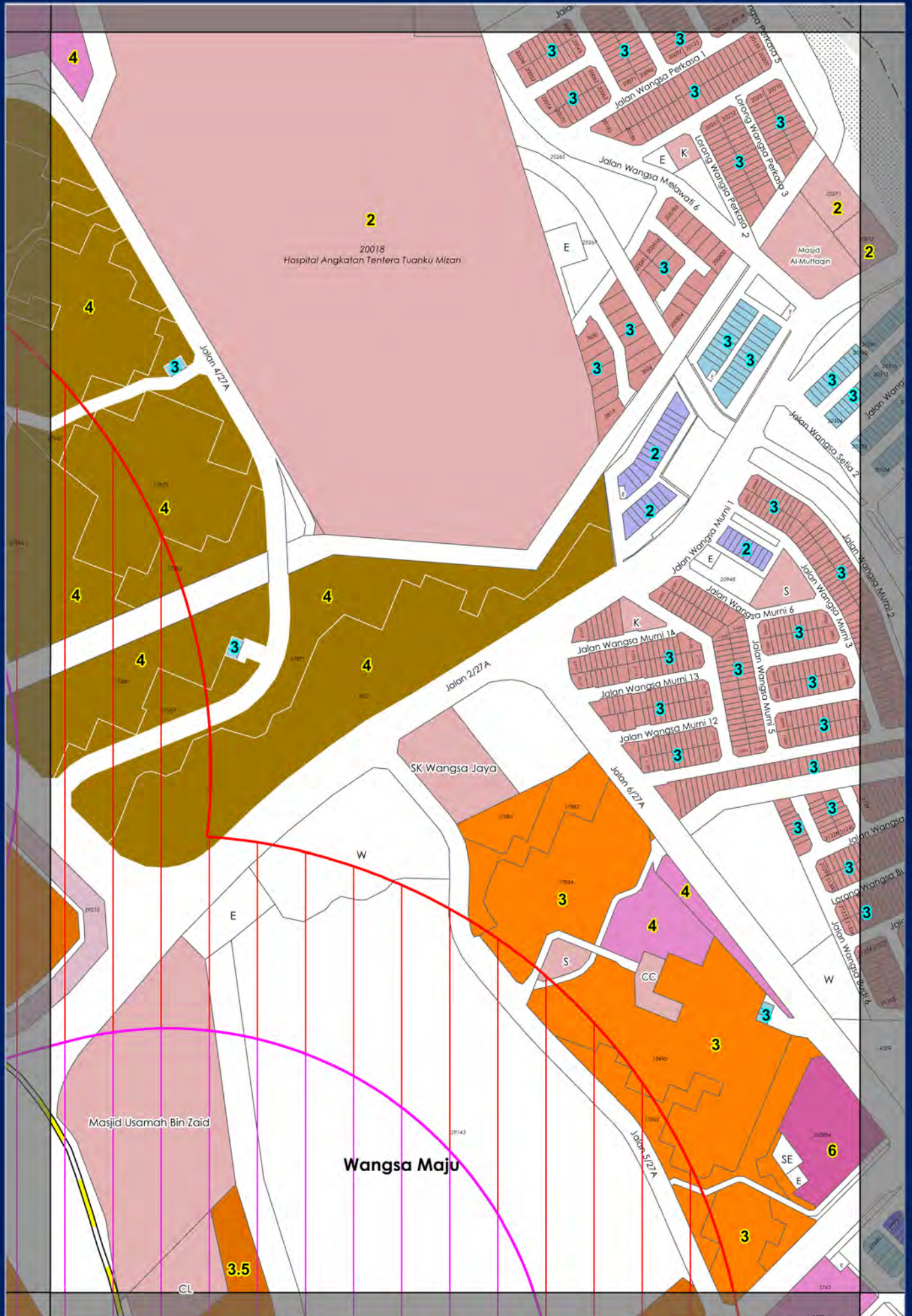
MAP

045

050







Daerah Gombak

Lebuhraya Lingkaran Tengah II (MRR 2)

Taman Wangsa Melawati

ZONING

MAP

047

JOINS MAP 049

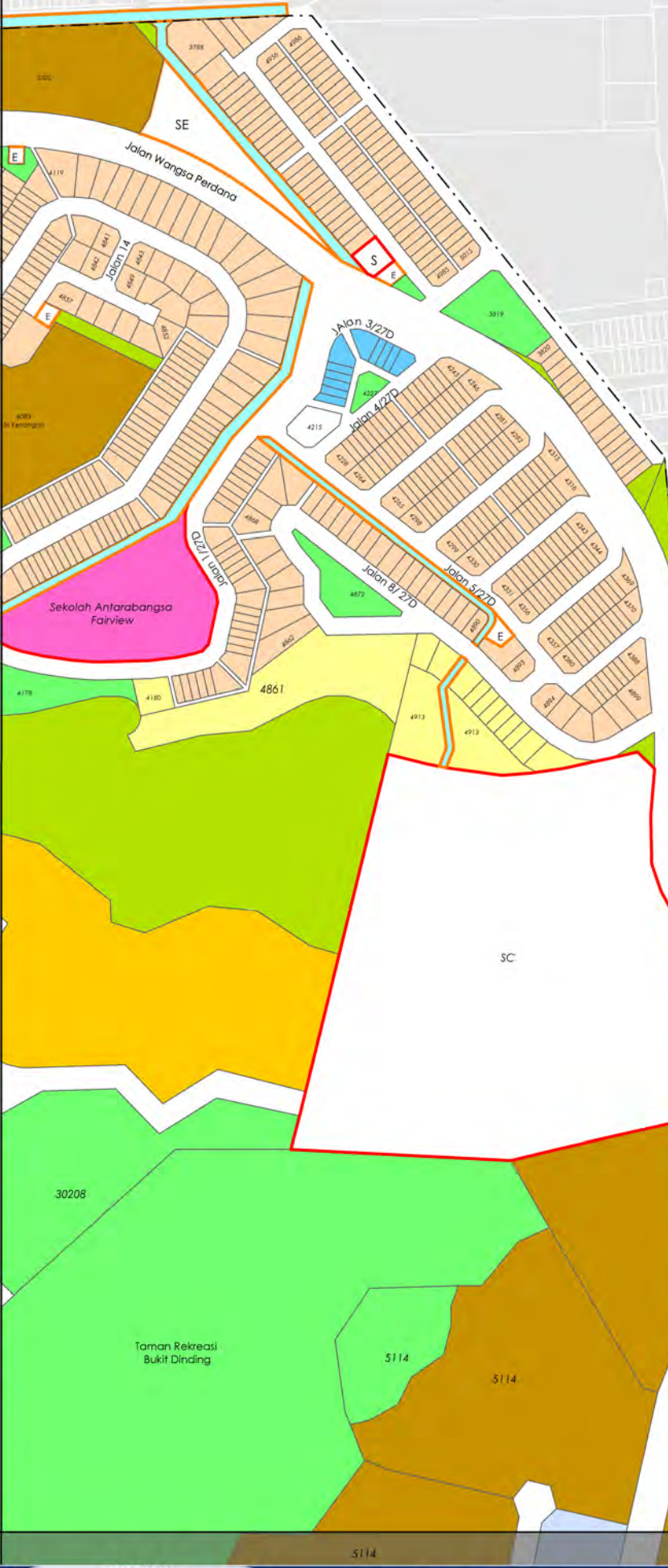


Daerah
Gombak

Lebuhraya Lingkaran Tengah II (MRR 2)

Taman
Wangsa Melawati

Daerah Gombak



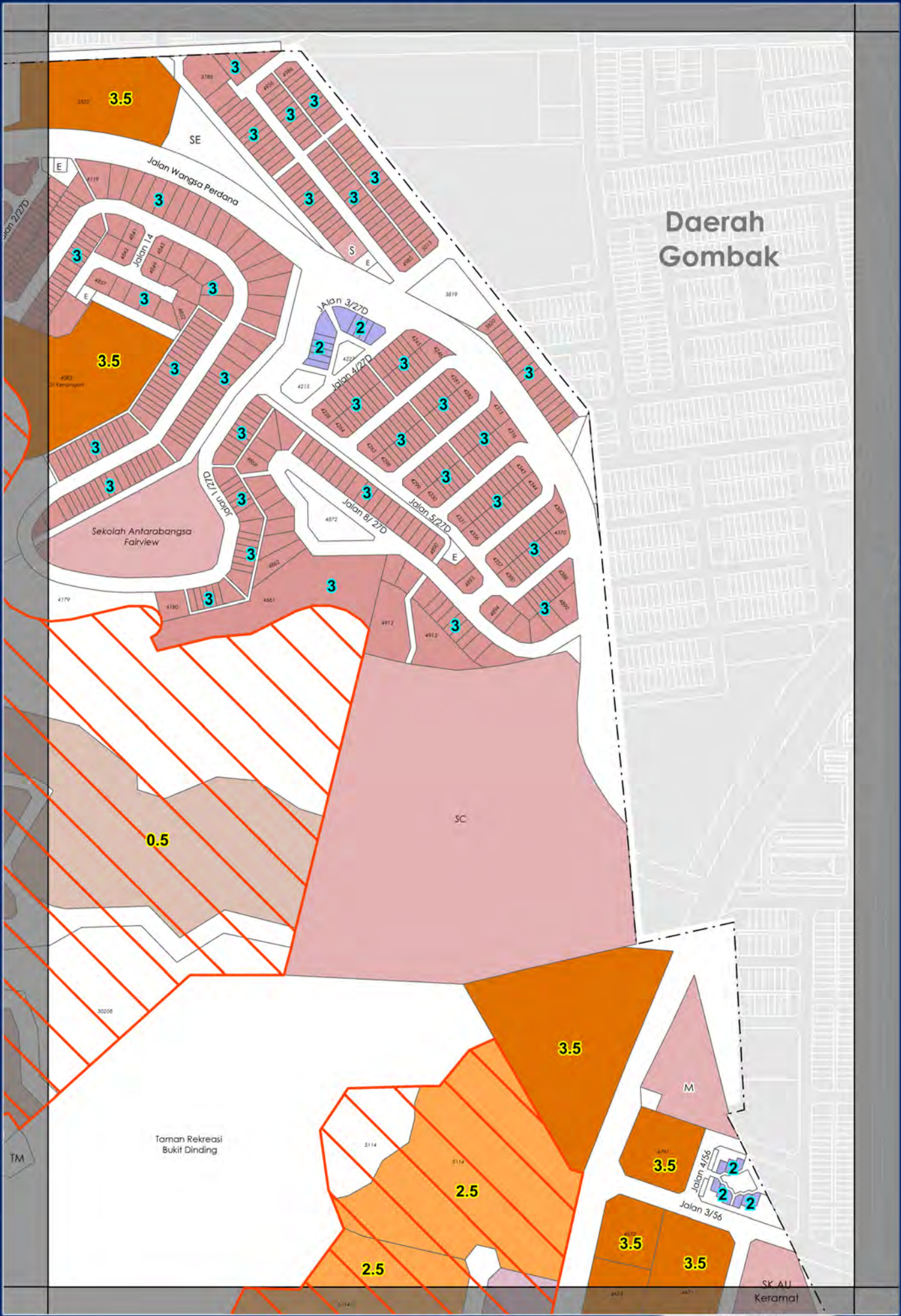
ZONING

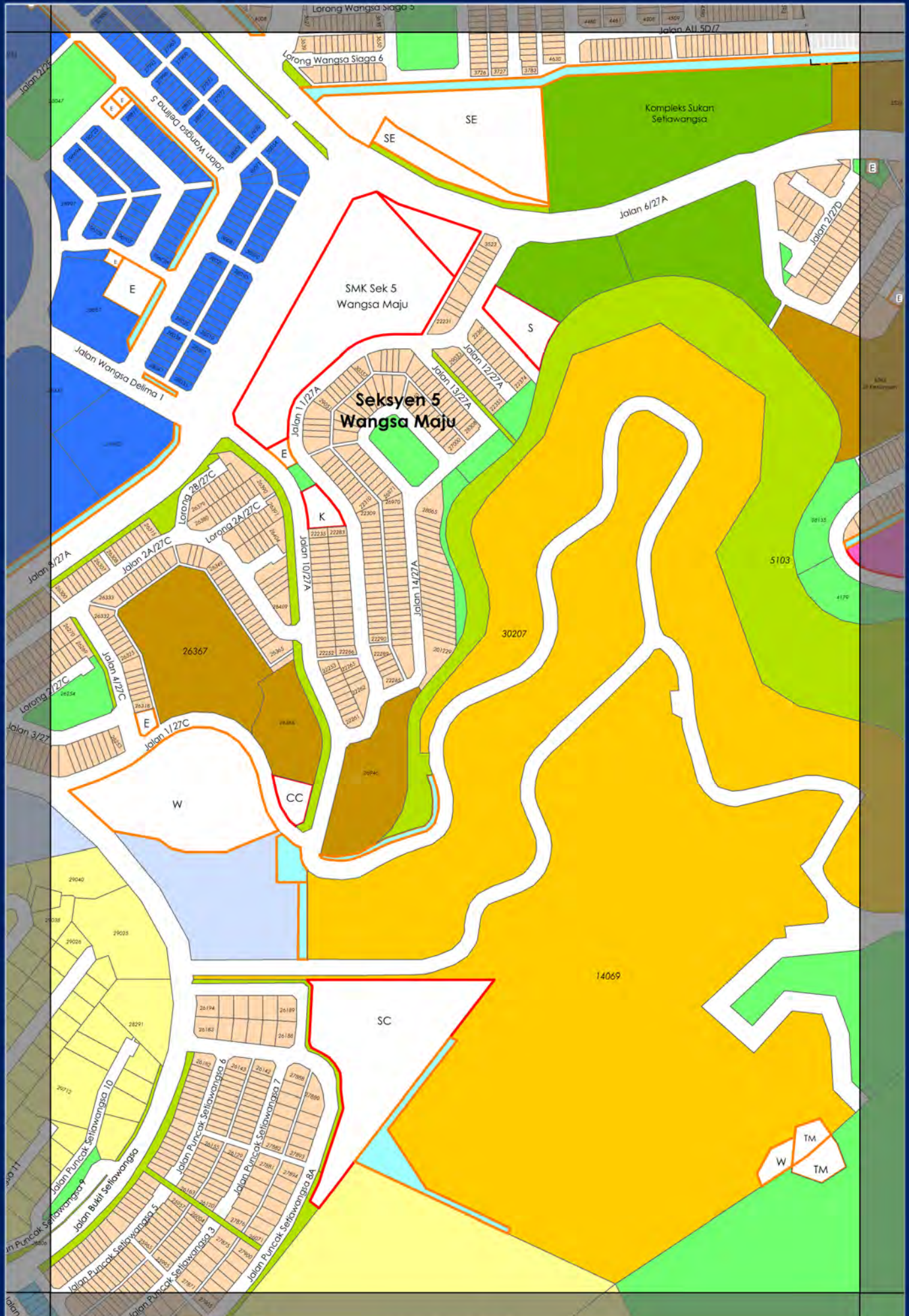
MAP

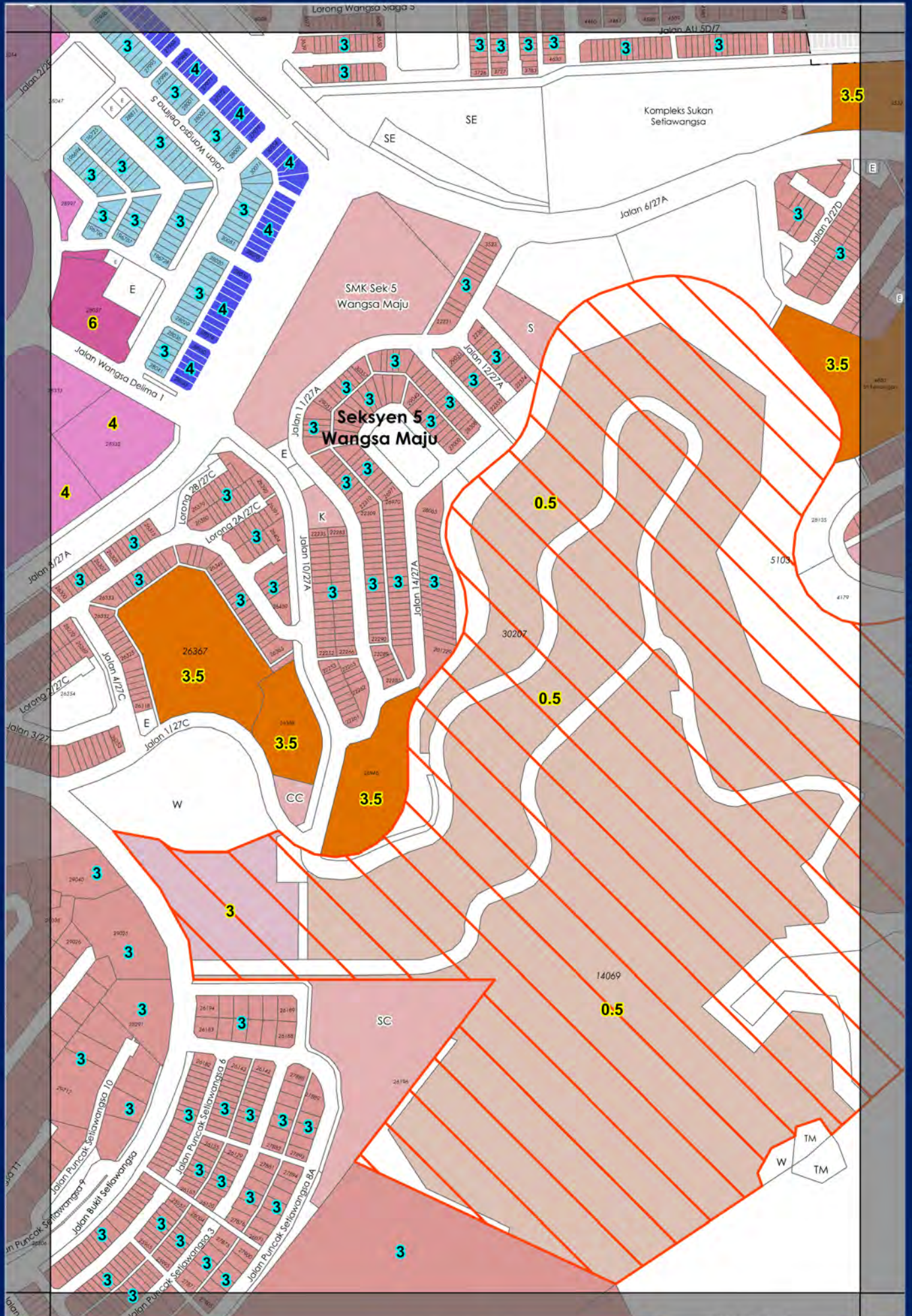
048

JOINS MAP 085

Daerah Gombak









045

JOINS MAP 046

047

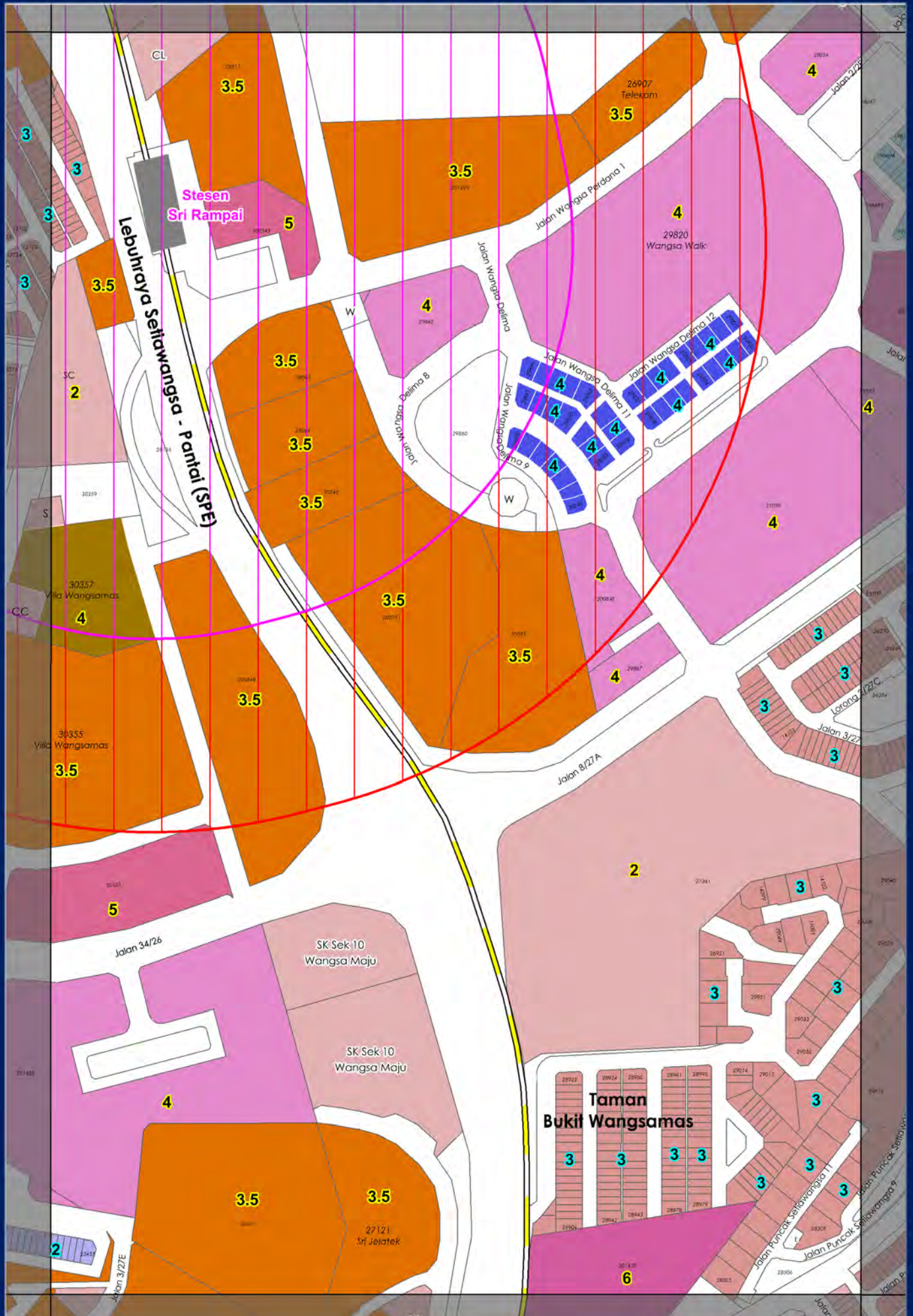
JOINS MAP 051

JOINS MAP 049

082

JOINS MAP 083

084



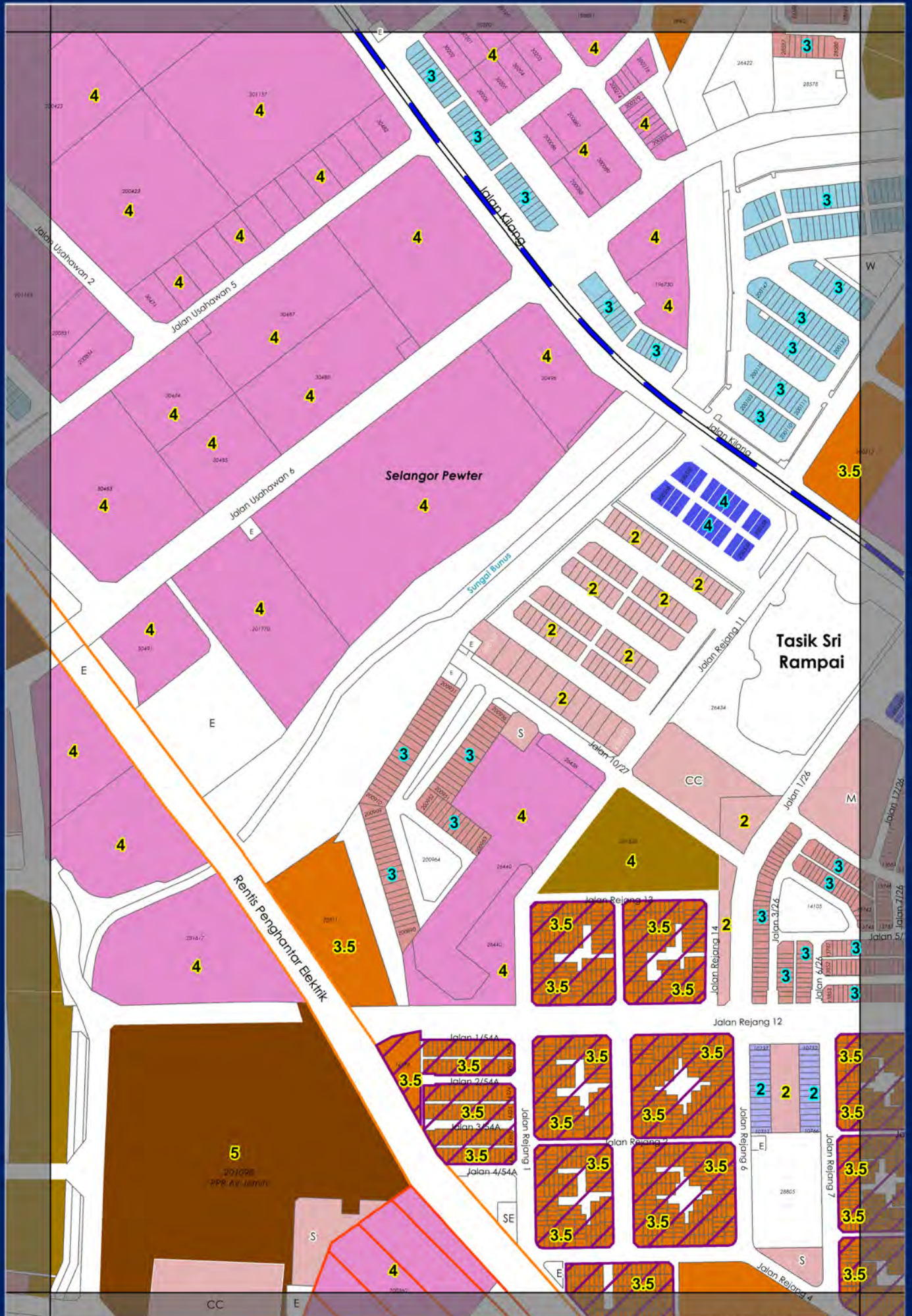
INTENSITY

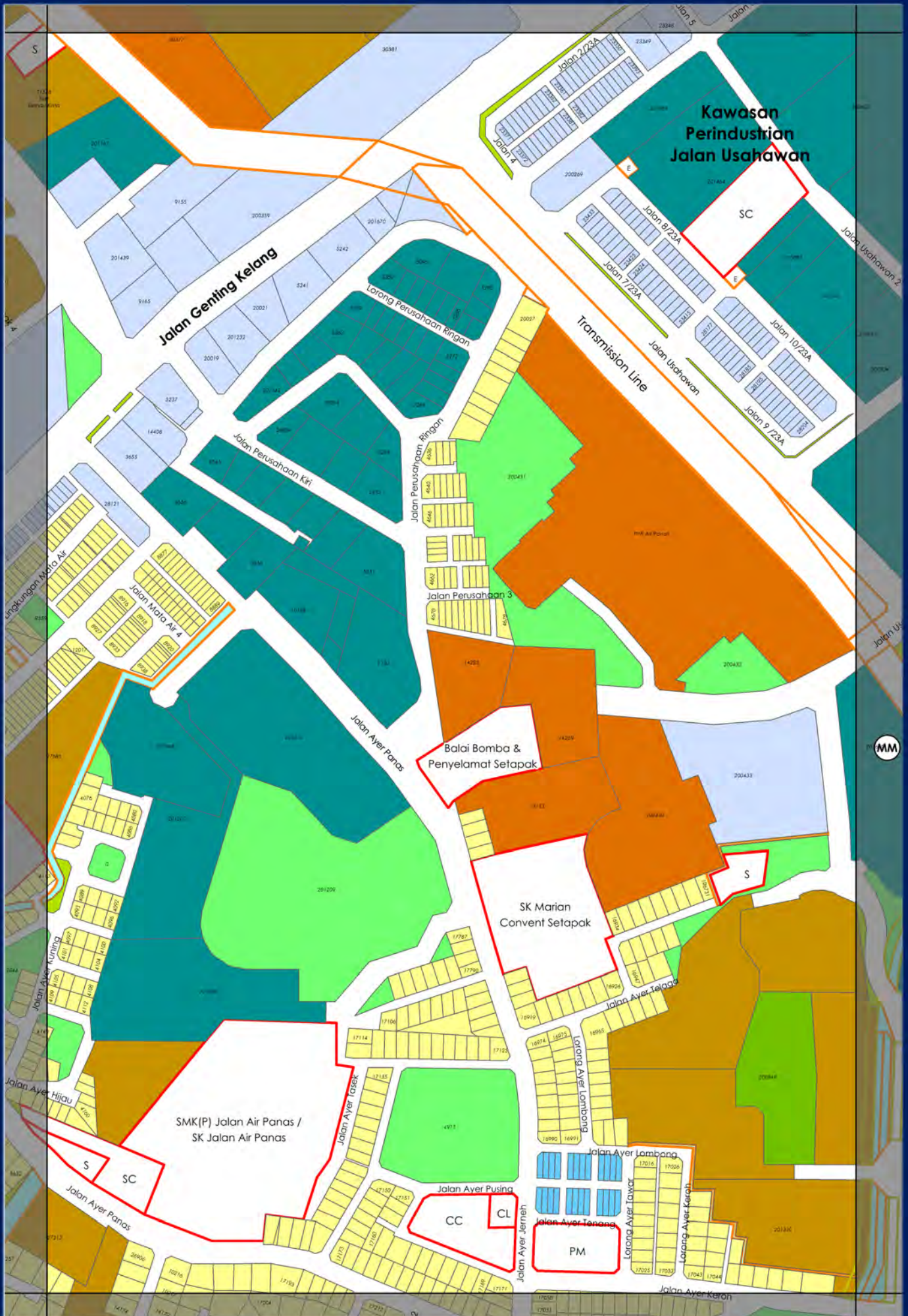
MAP

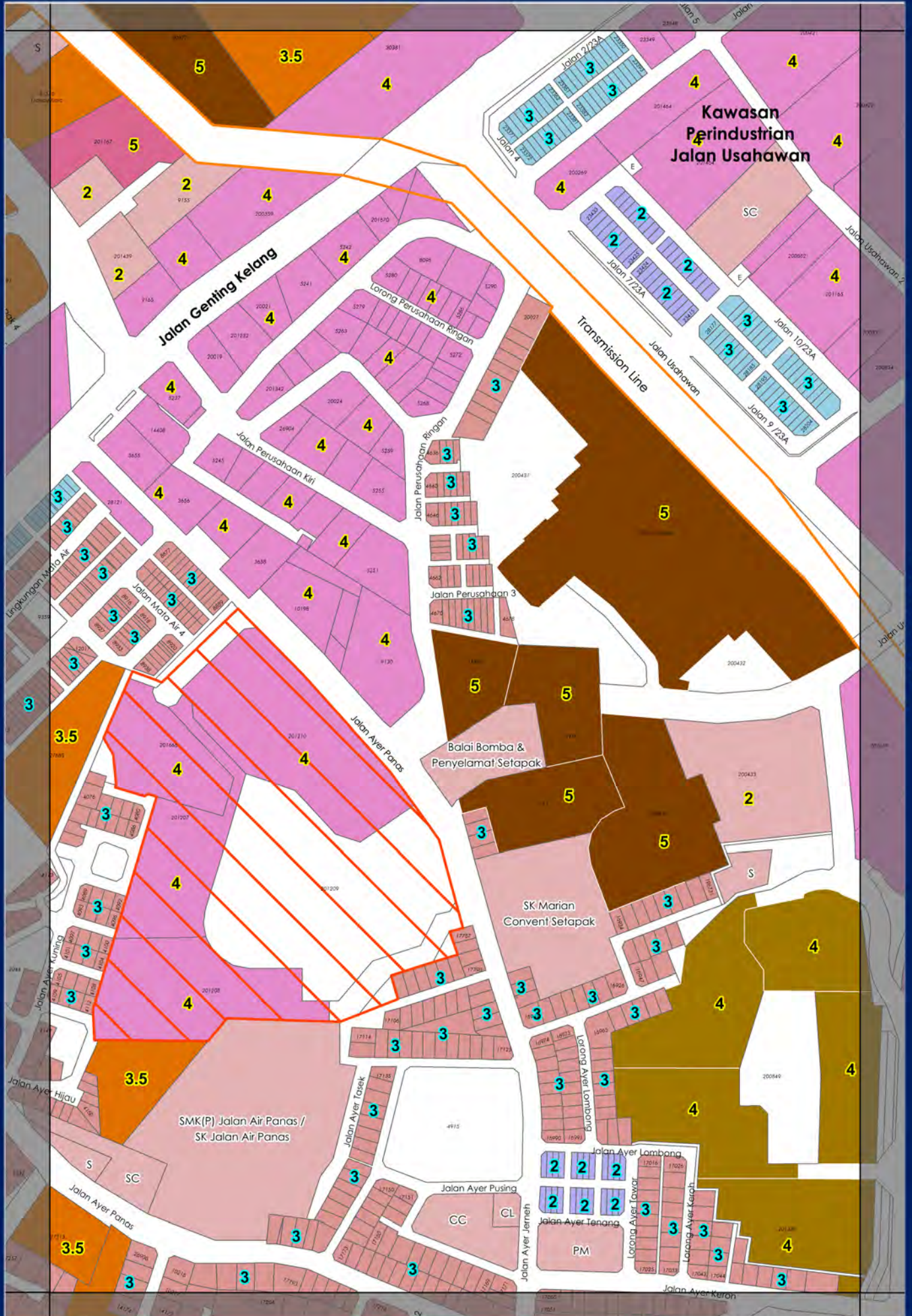
050

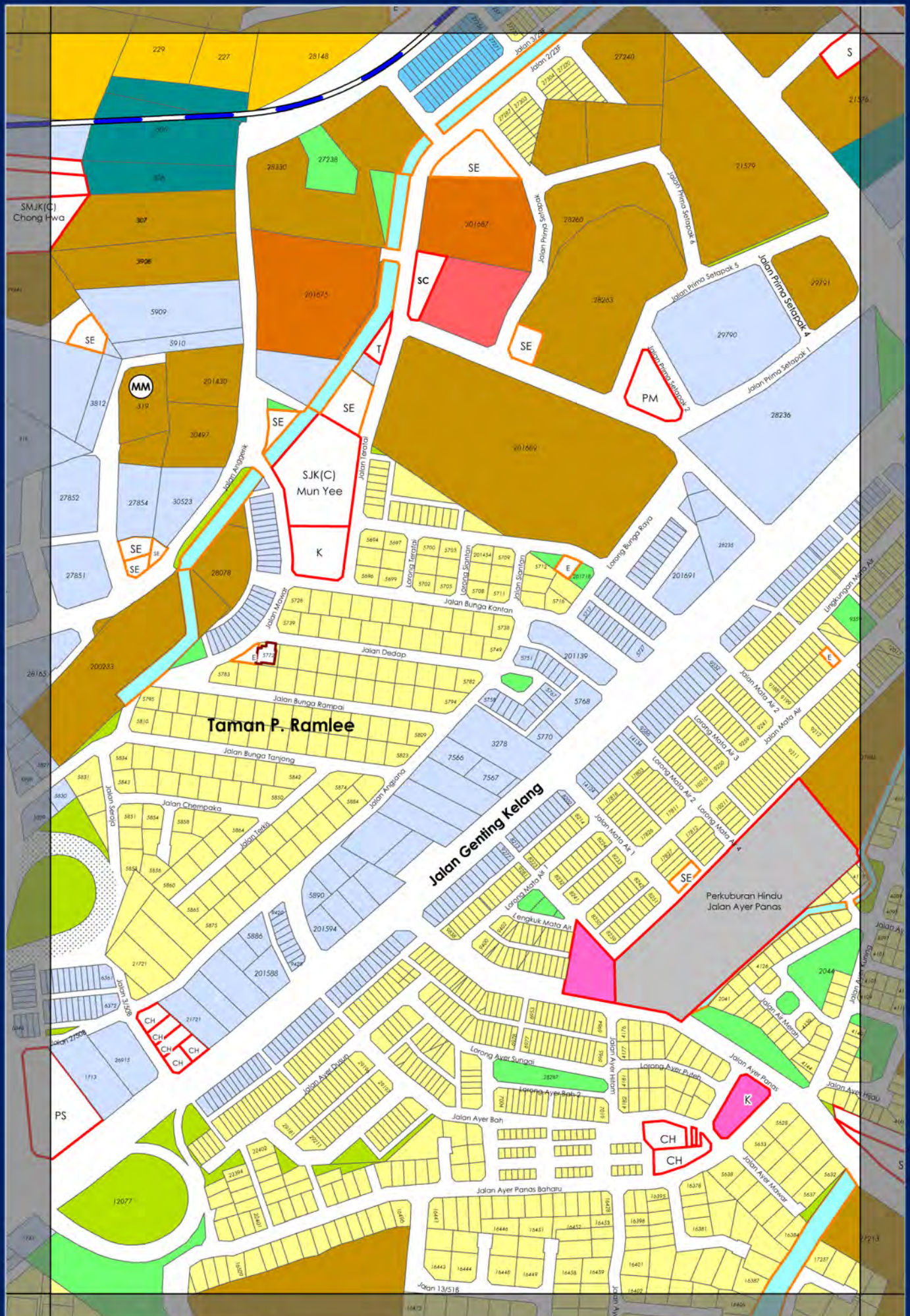




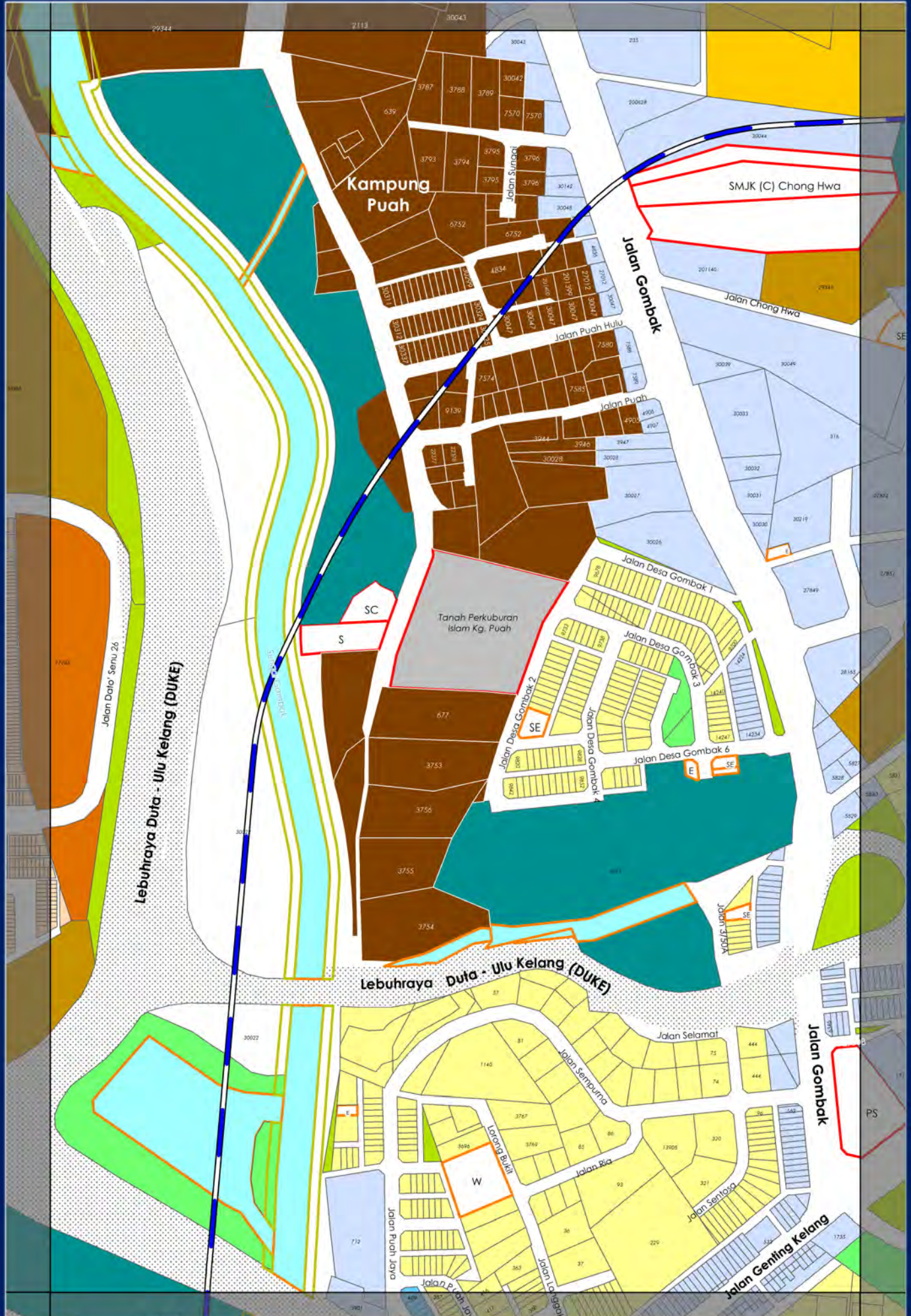




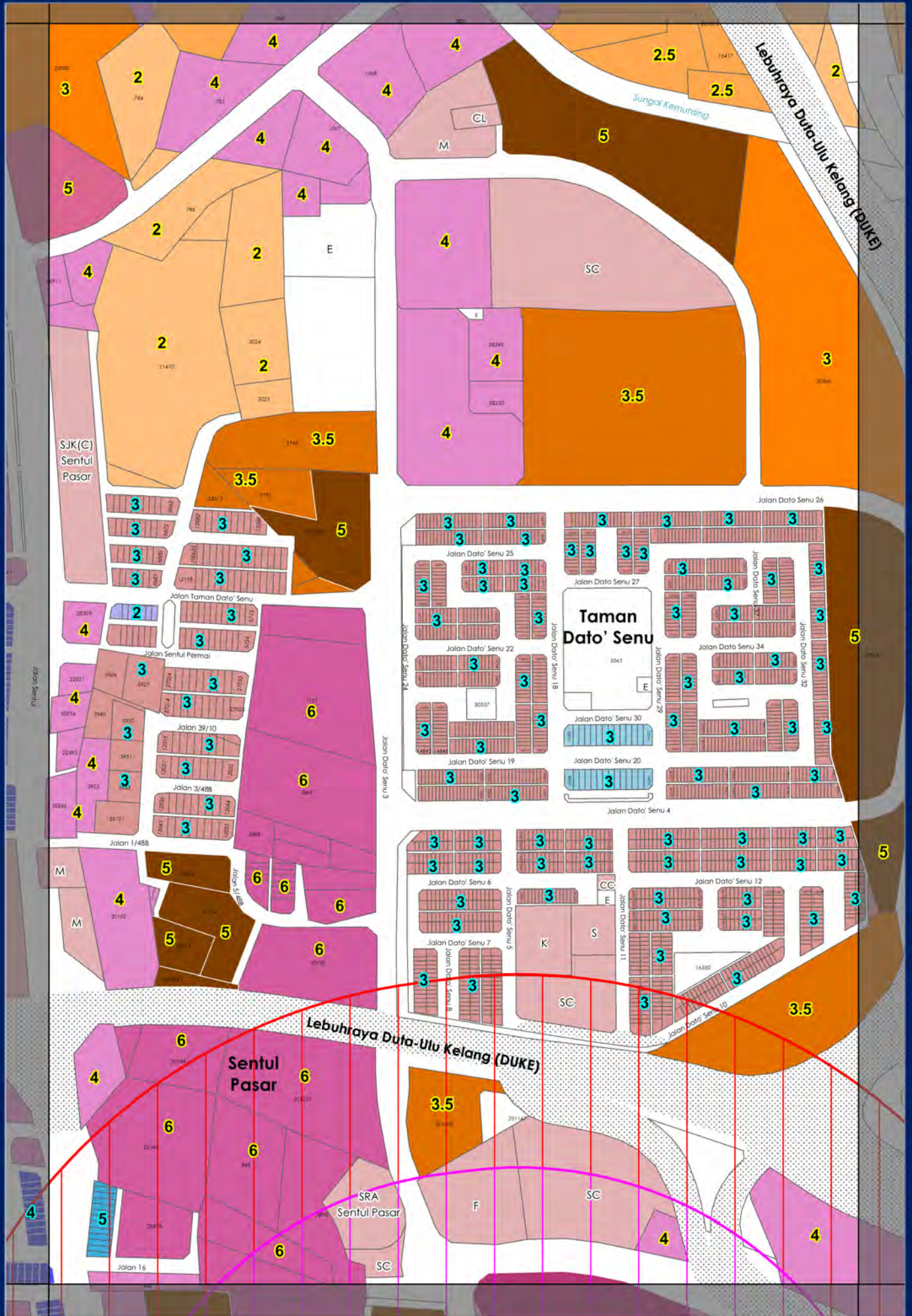










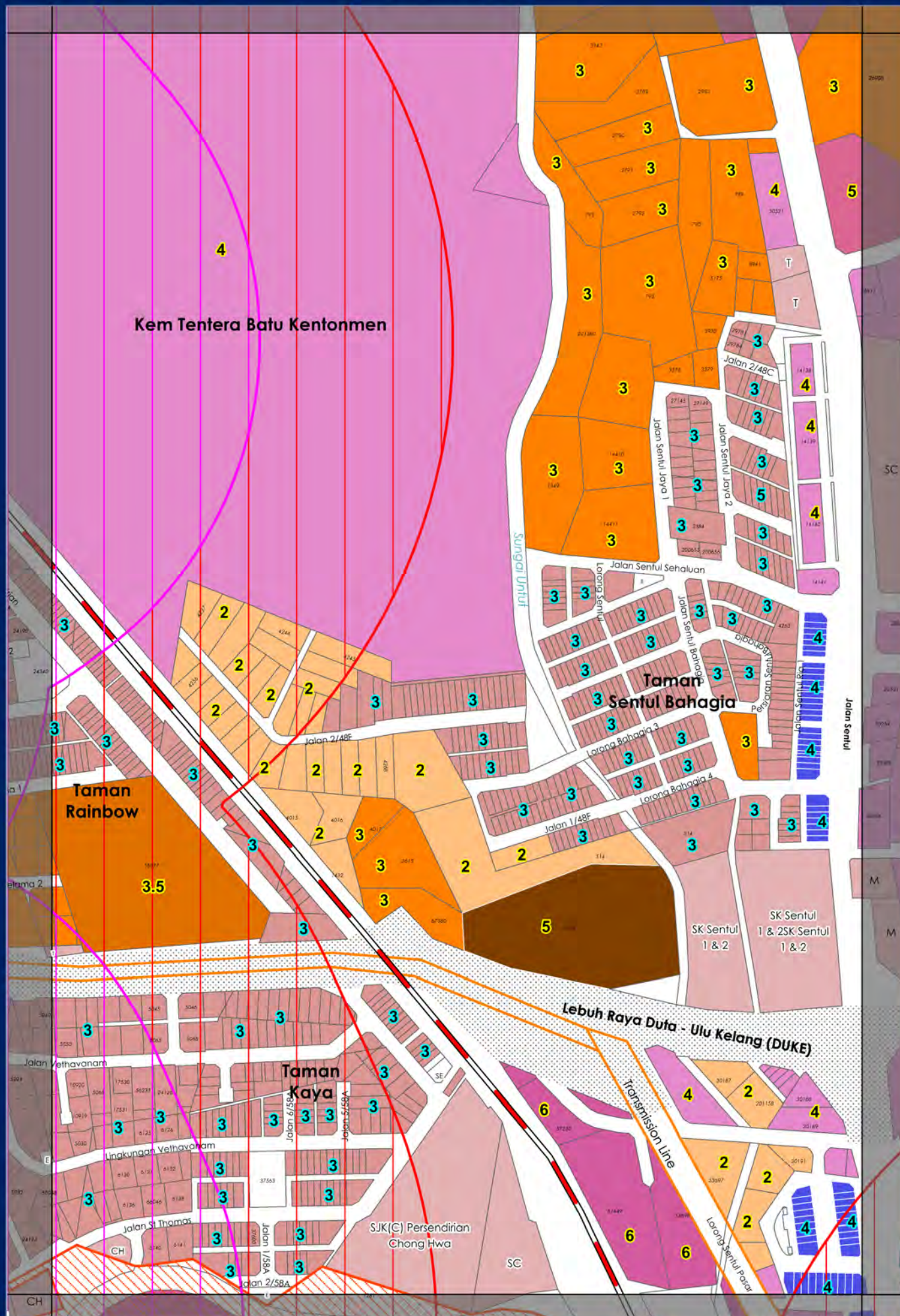


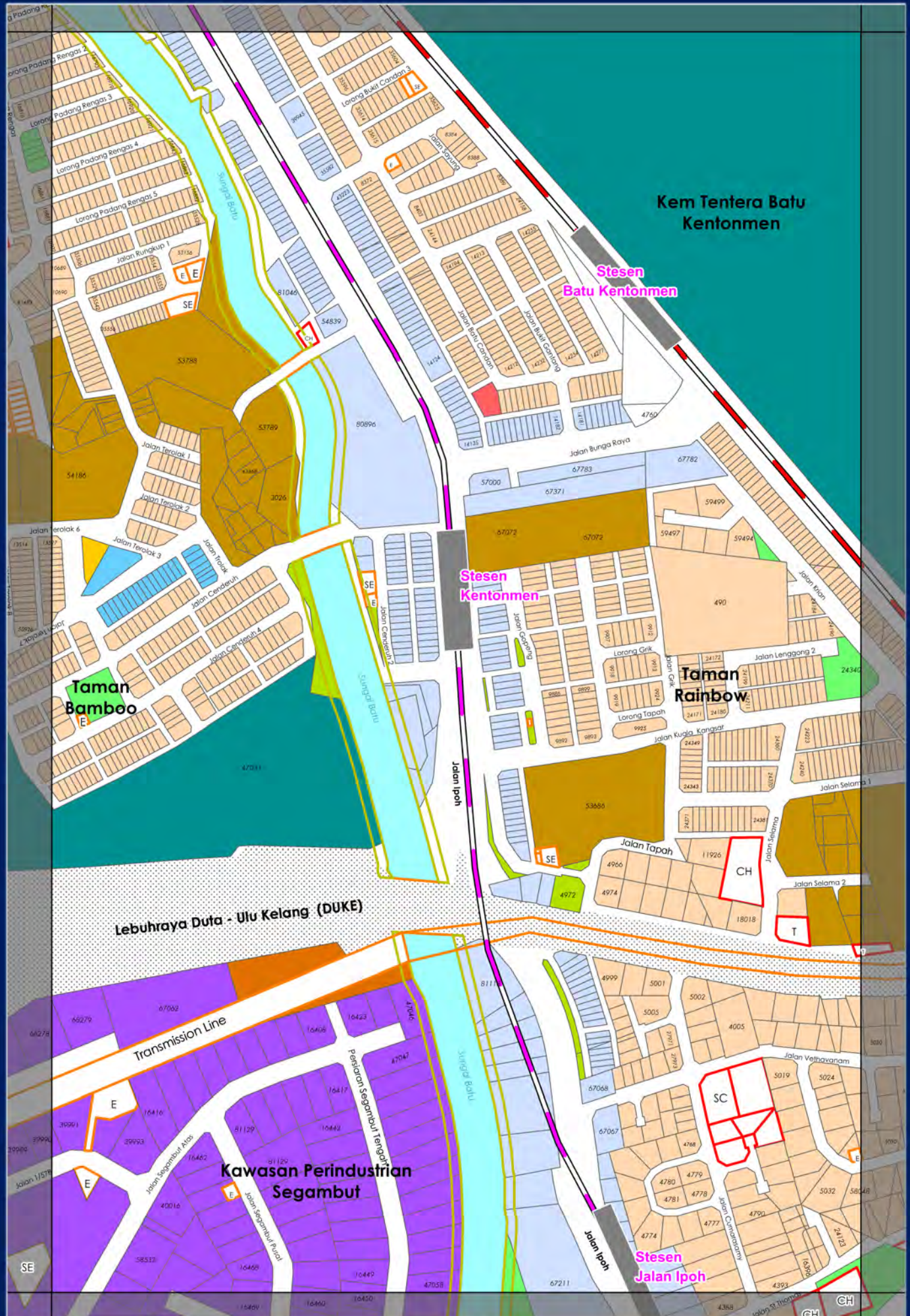


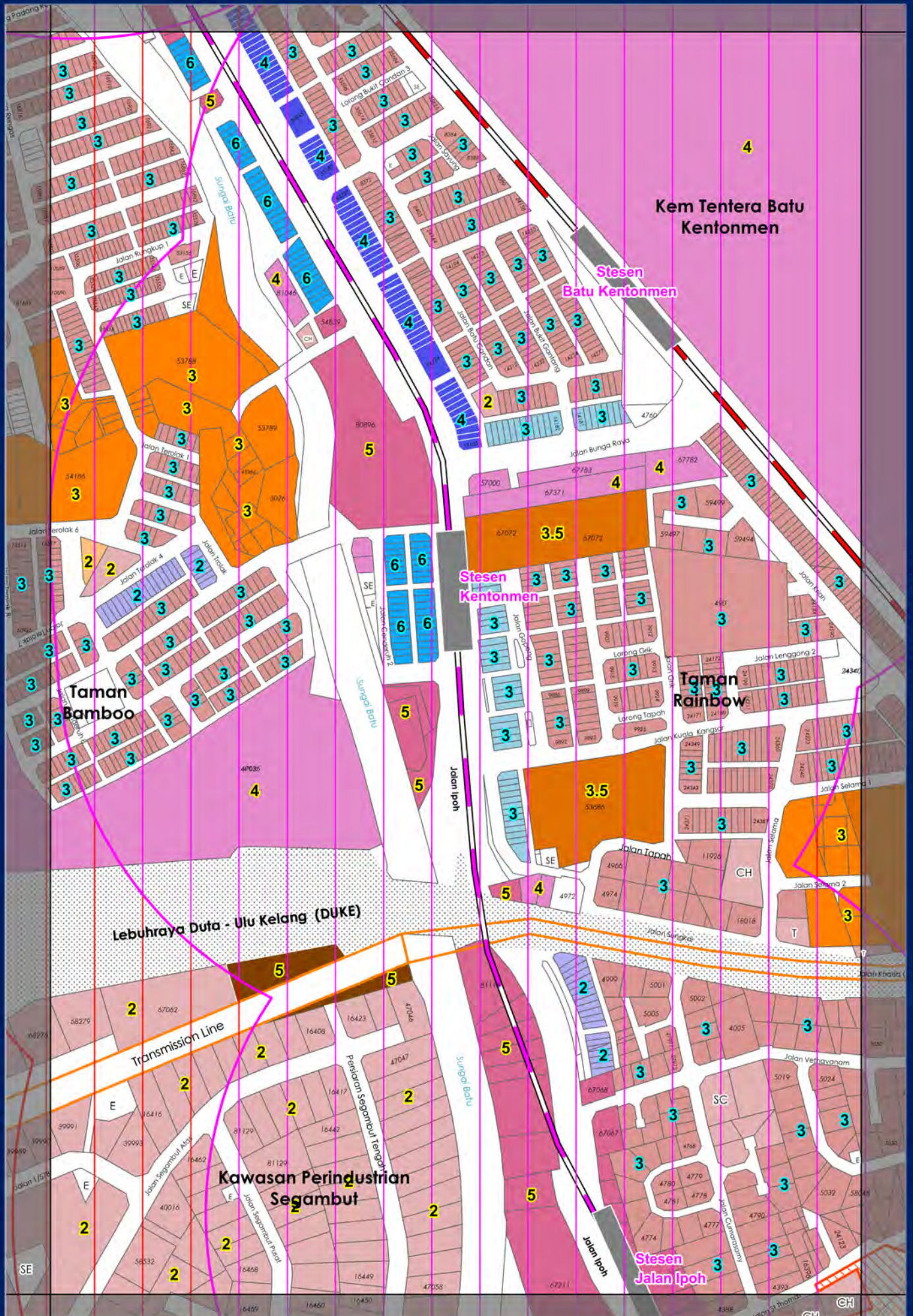
ZONING

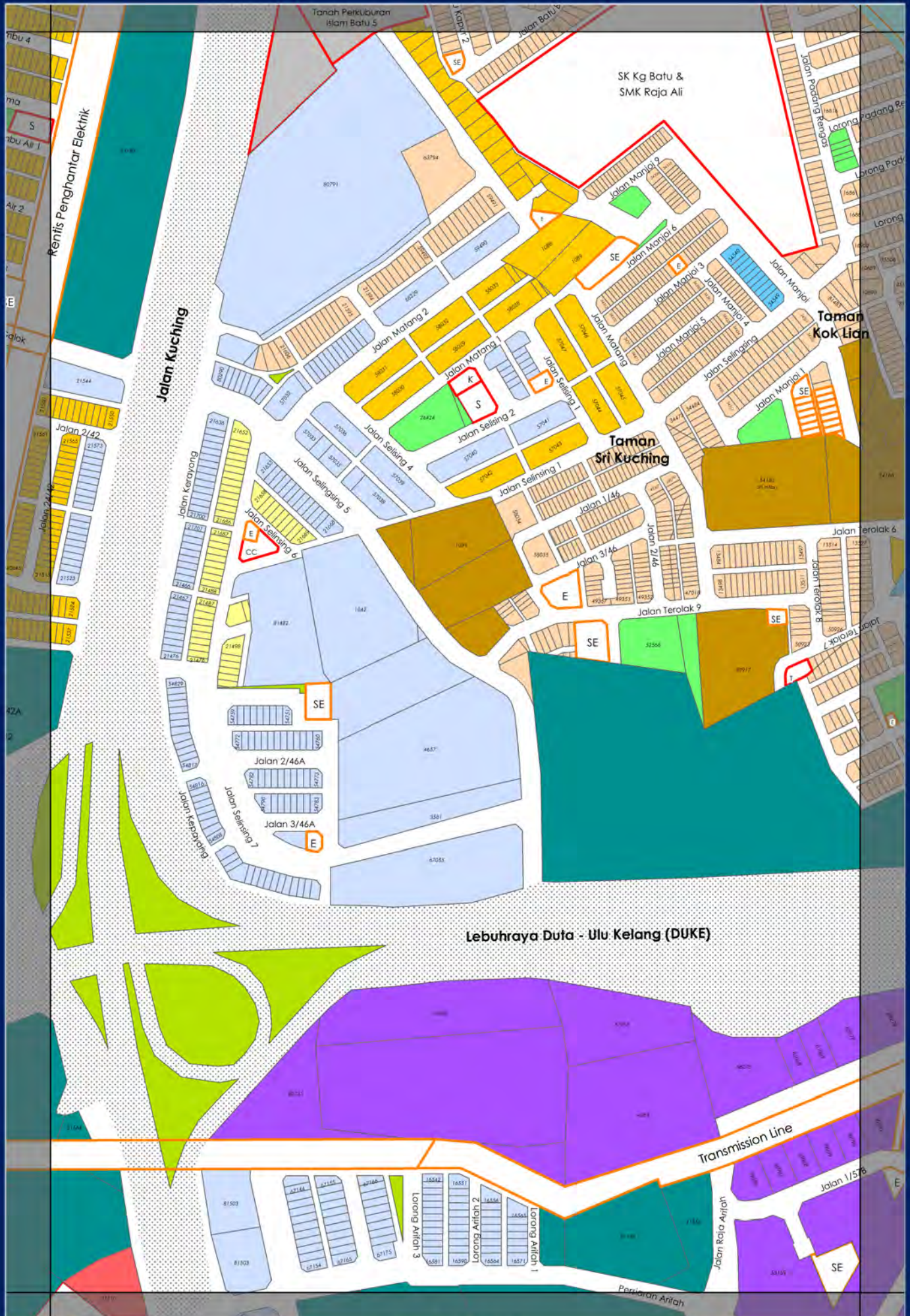
MAP

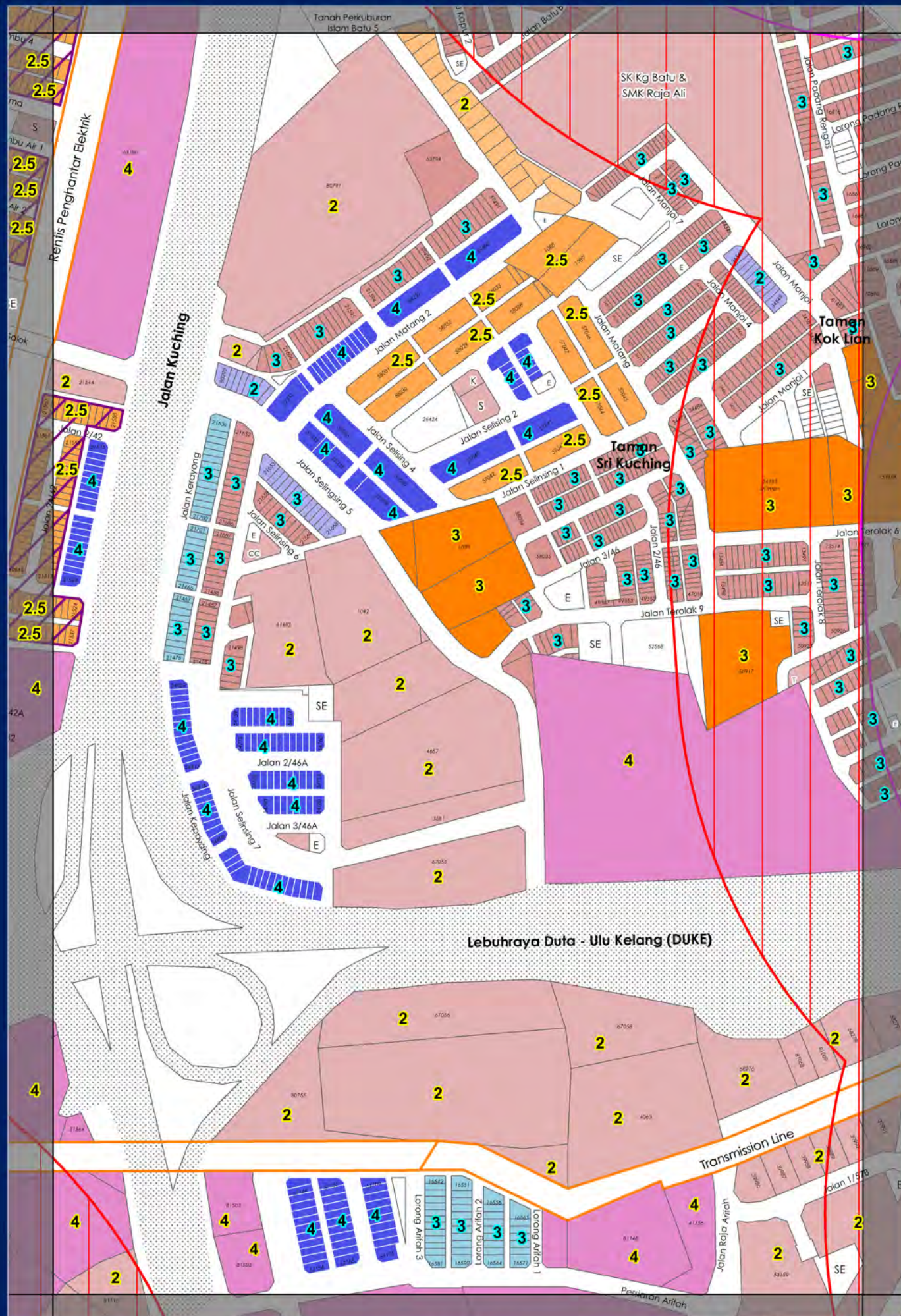
057



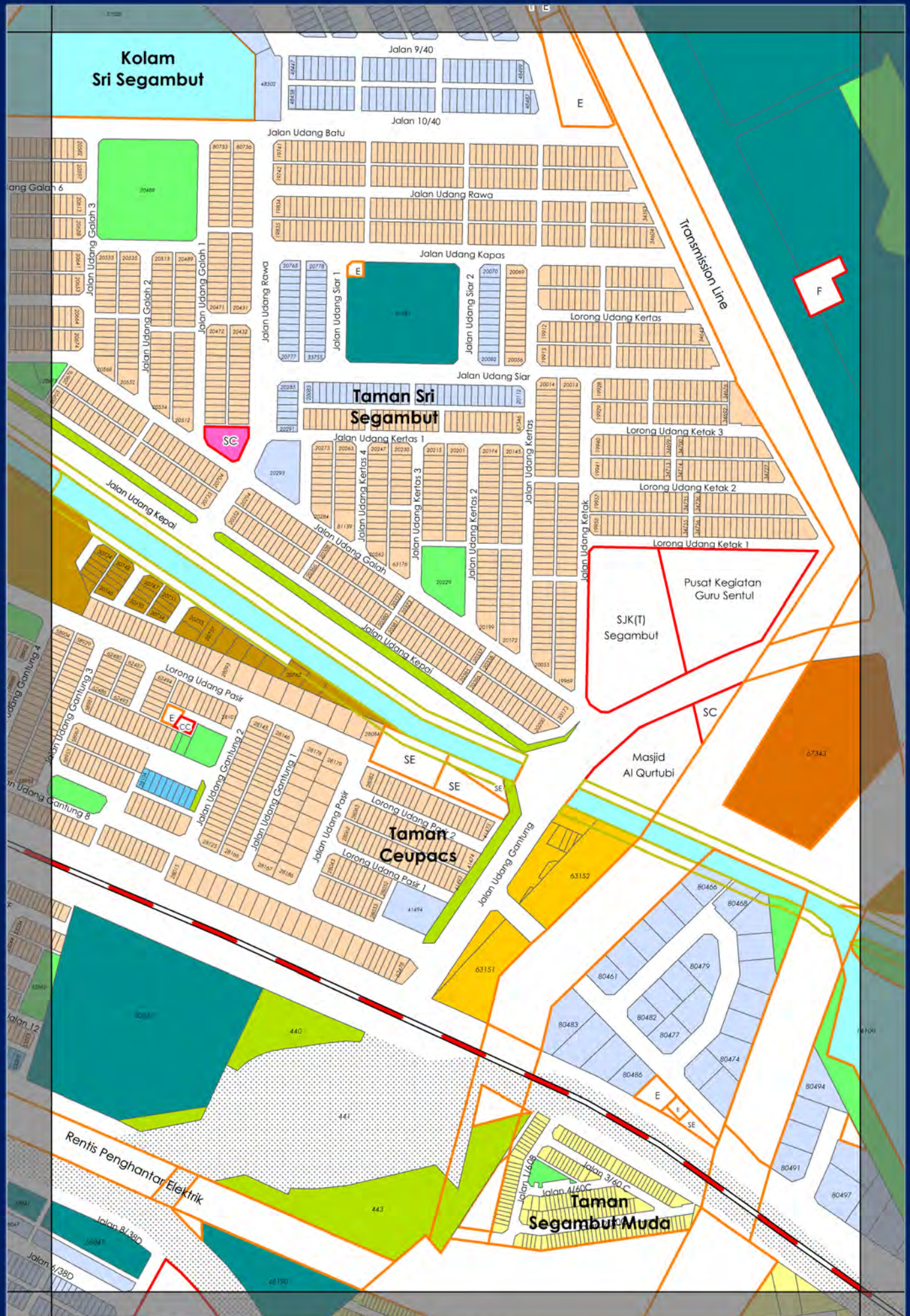


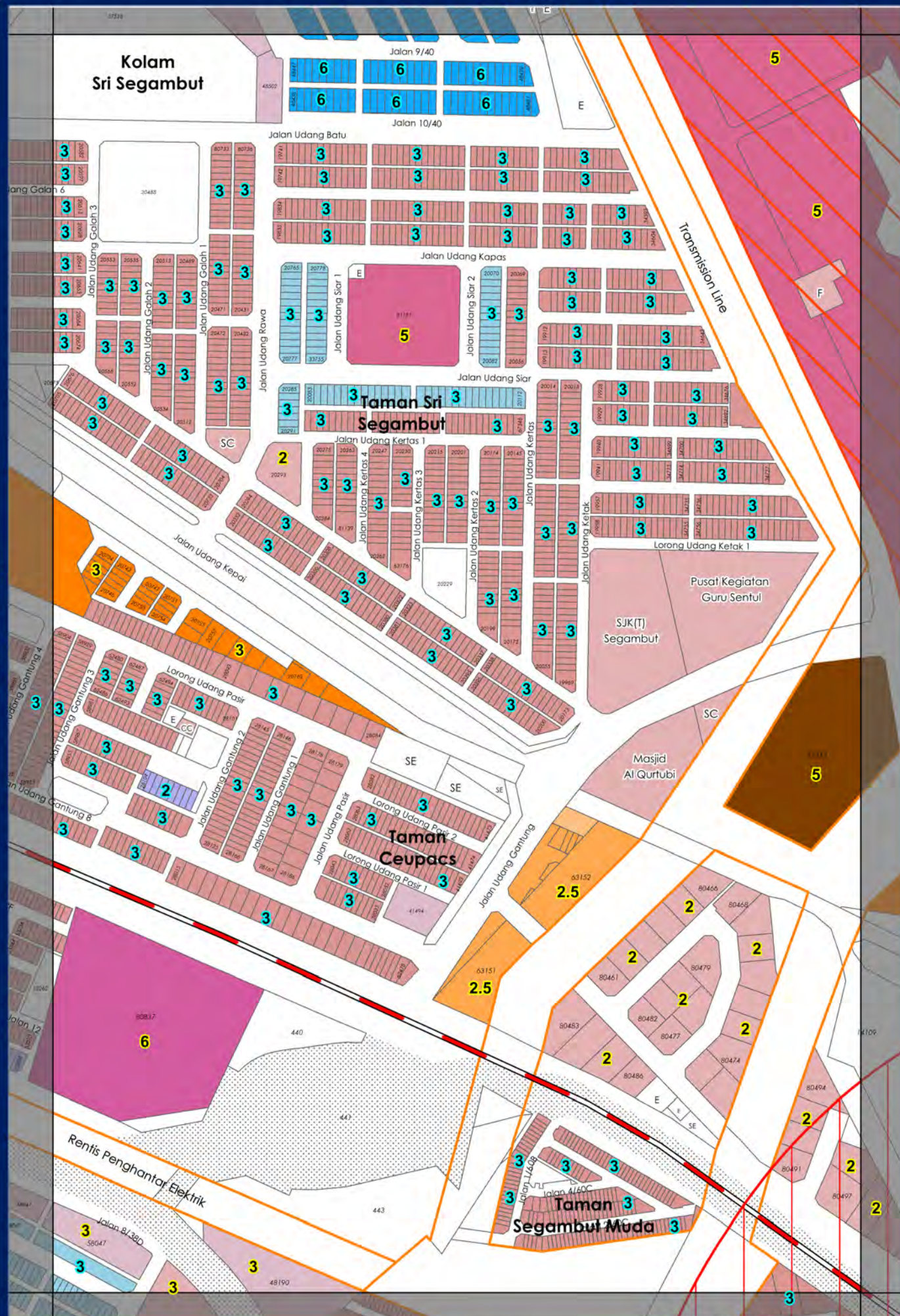








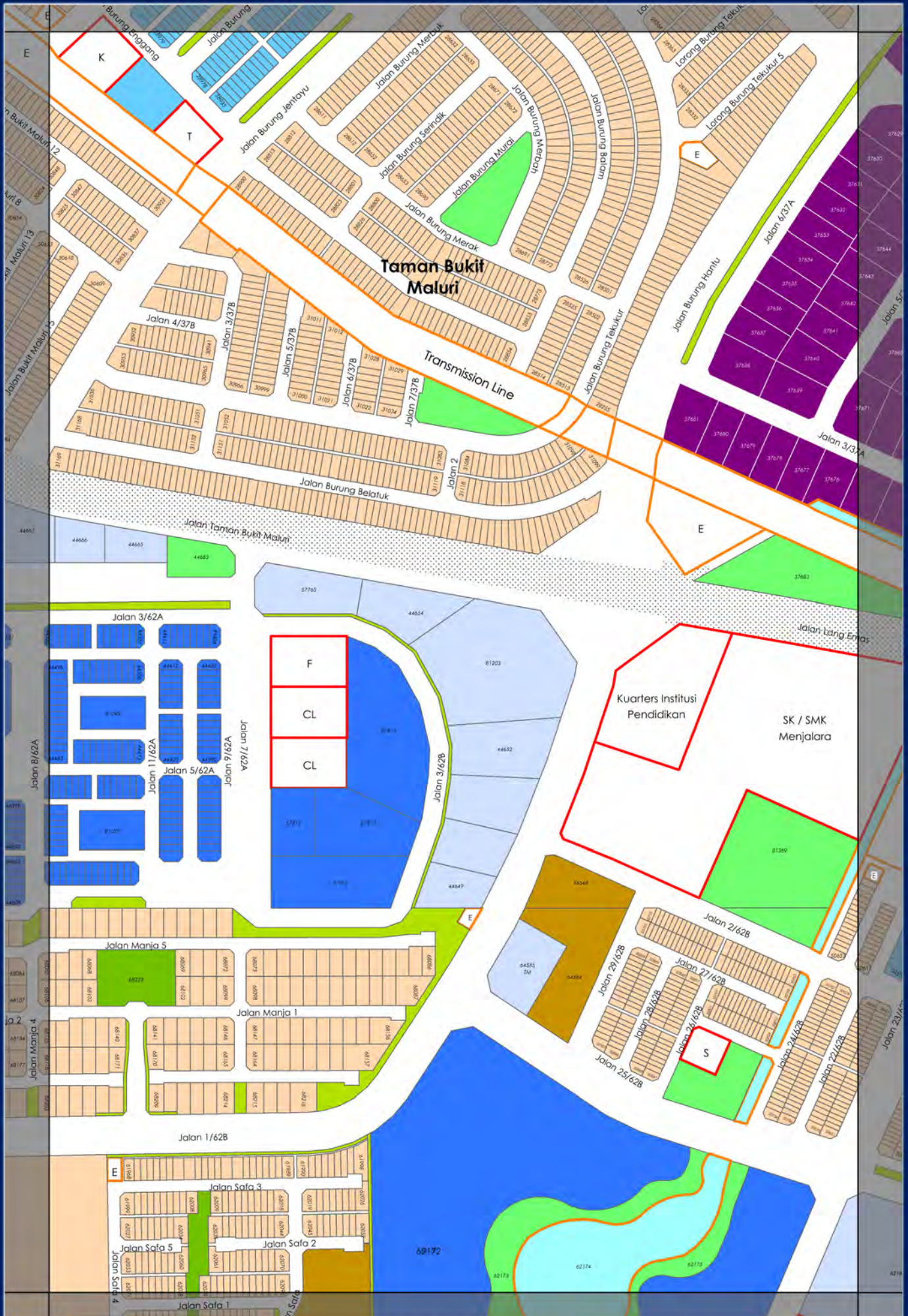


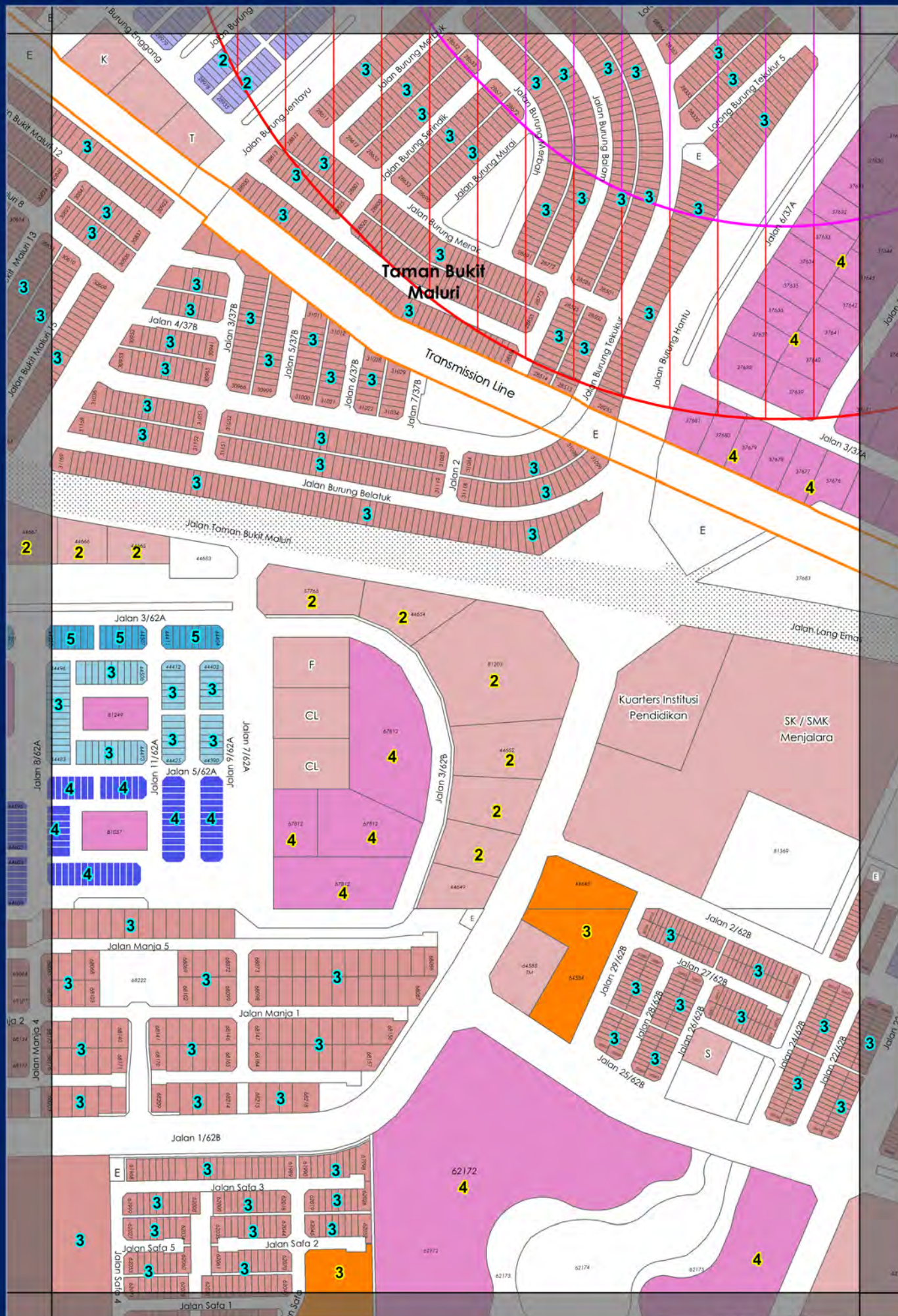














ZONING

MAP 065

JOINS MAP 068



Daerah
PetalingStesen
Sri Damansara Sentral

Lebuhraya Damansara - Puchong (LDP)

Lebuhraya Damansara - Puchong (LDP)

SE

CC

Jalan 1/62B

ZONING

MAP

066

JOINS MAP 067

Daerah
PetalingStesen
Sri Damansara Sentral

Lebuhraya Damansara - Puchong (LDP)

Lebuhraya Damansara - Puchong (LDP)

SE

Jalan 1/62B

INTENSITY

MAP

066

Daerah
Petaling

Lebuhraya Damansara - Puchong (LDP)

Lebuhraya Utara Selatan (PLUS)

Transmission Line

Lebuhraya Damansara - Puchong (LDP)

Pesiaran Tecoma

Jalan Simpoh

ZONING

MAP 067

JOINS MAP 104

LIMITS OF MAP

Daerah
Petaling

Lebuhraya Damansara - Puchong (LDP)

Lebuhraya Damansara - Puchong (LDP)

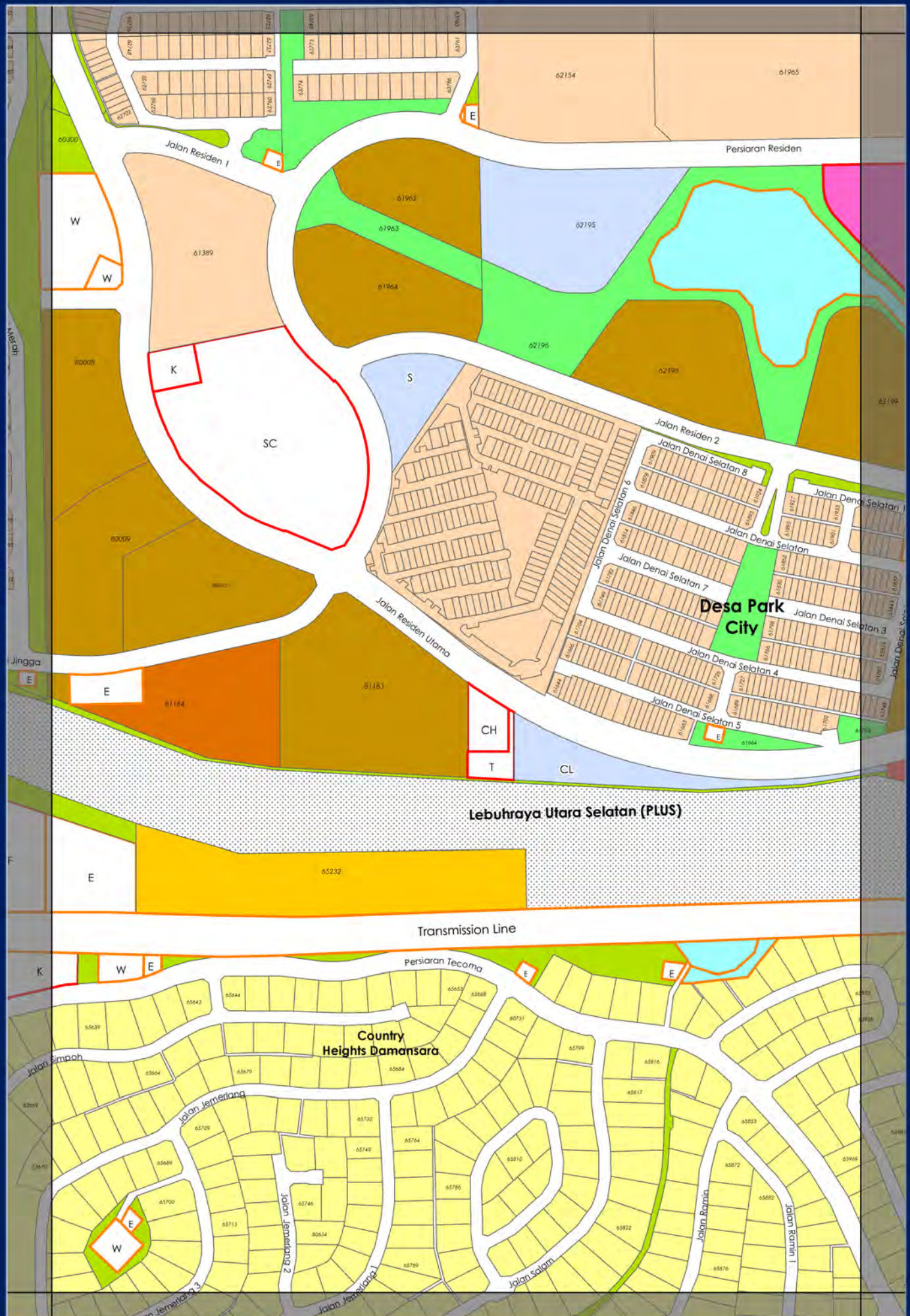
Lebuhraya Utara Selatan (PLUS)

Transmission Line

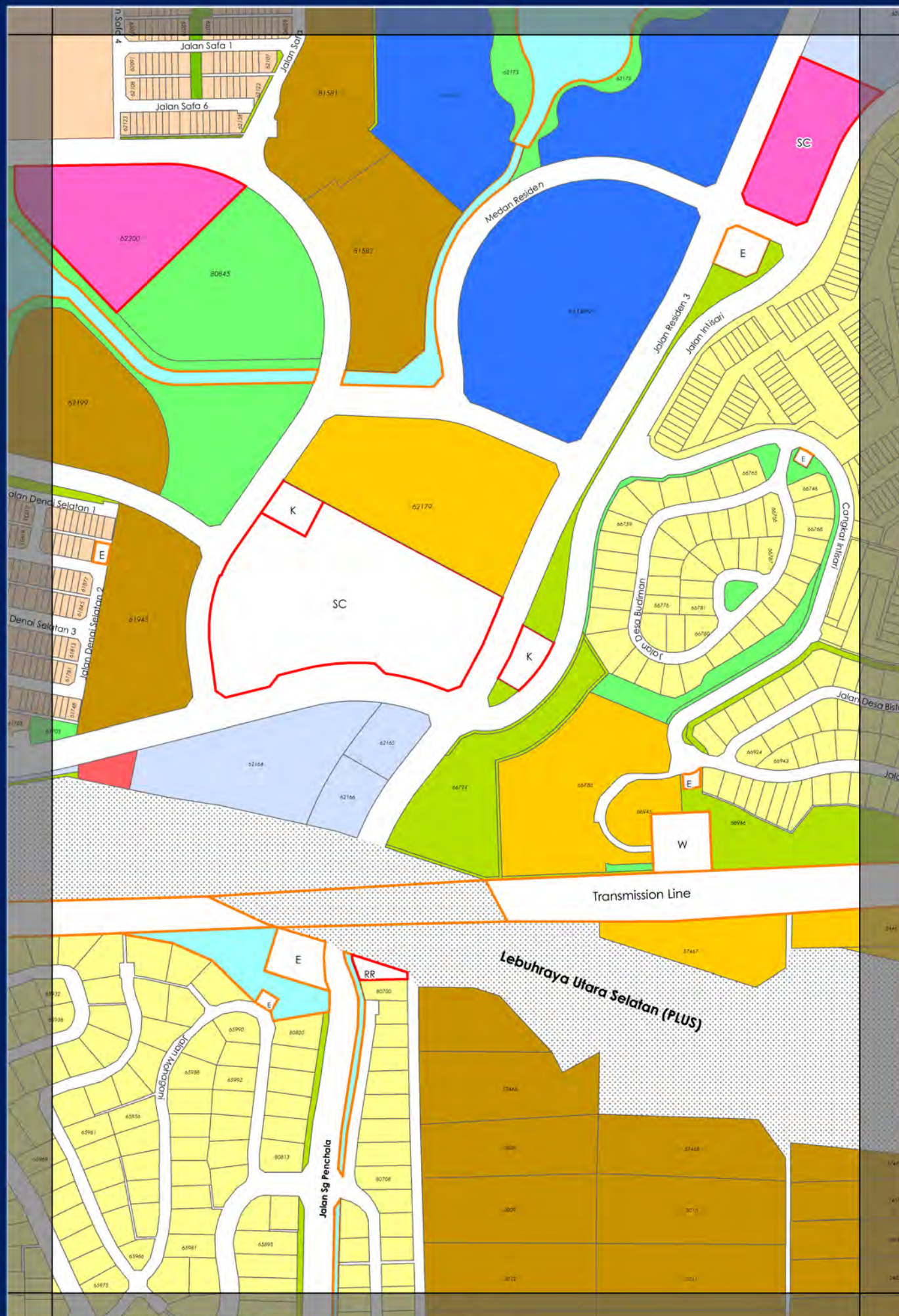
Persiaran Tecoma

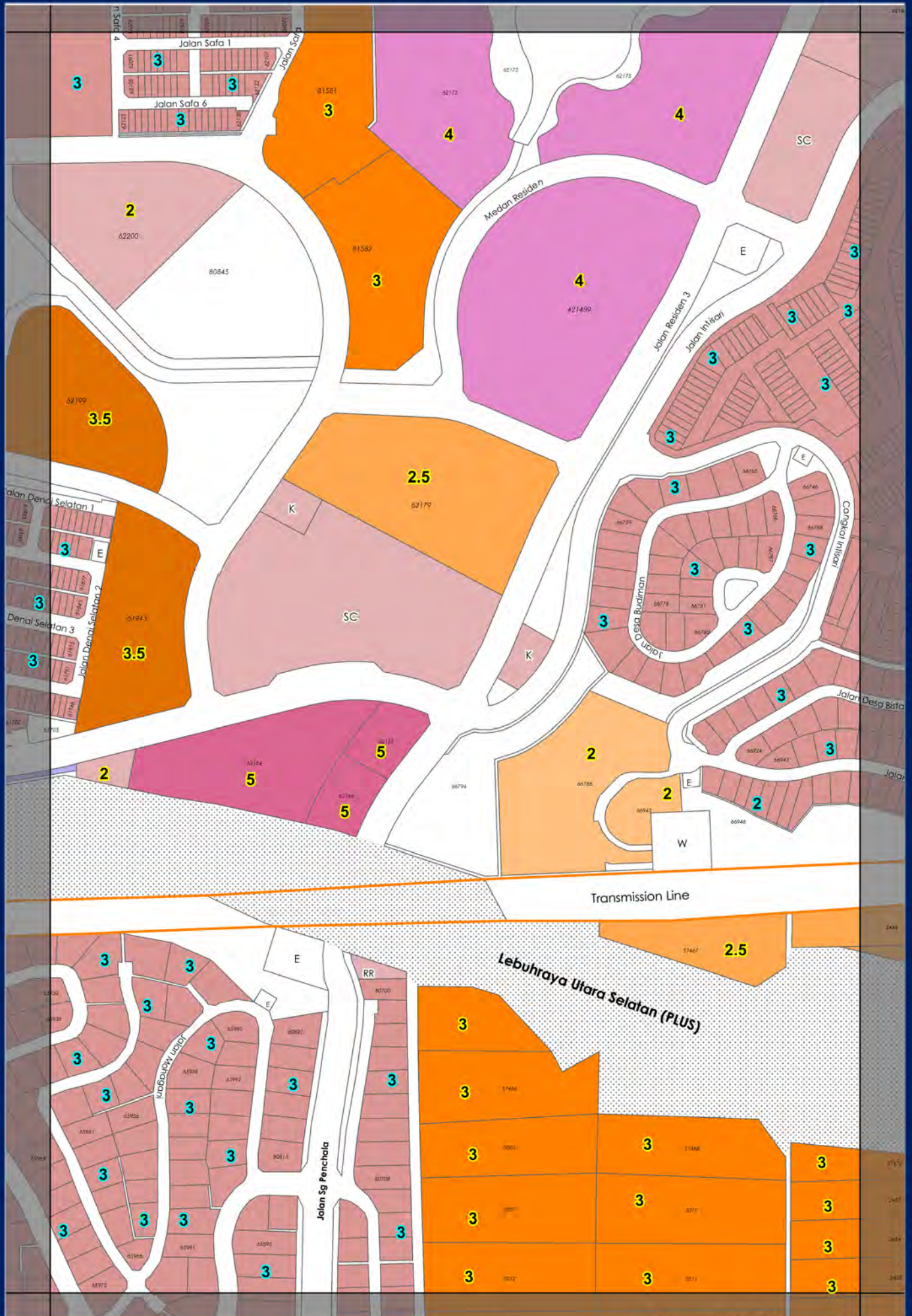
Jalan Inai Jingga

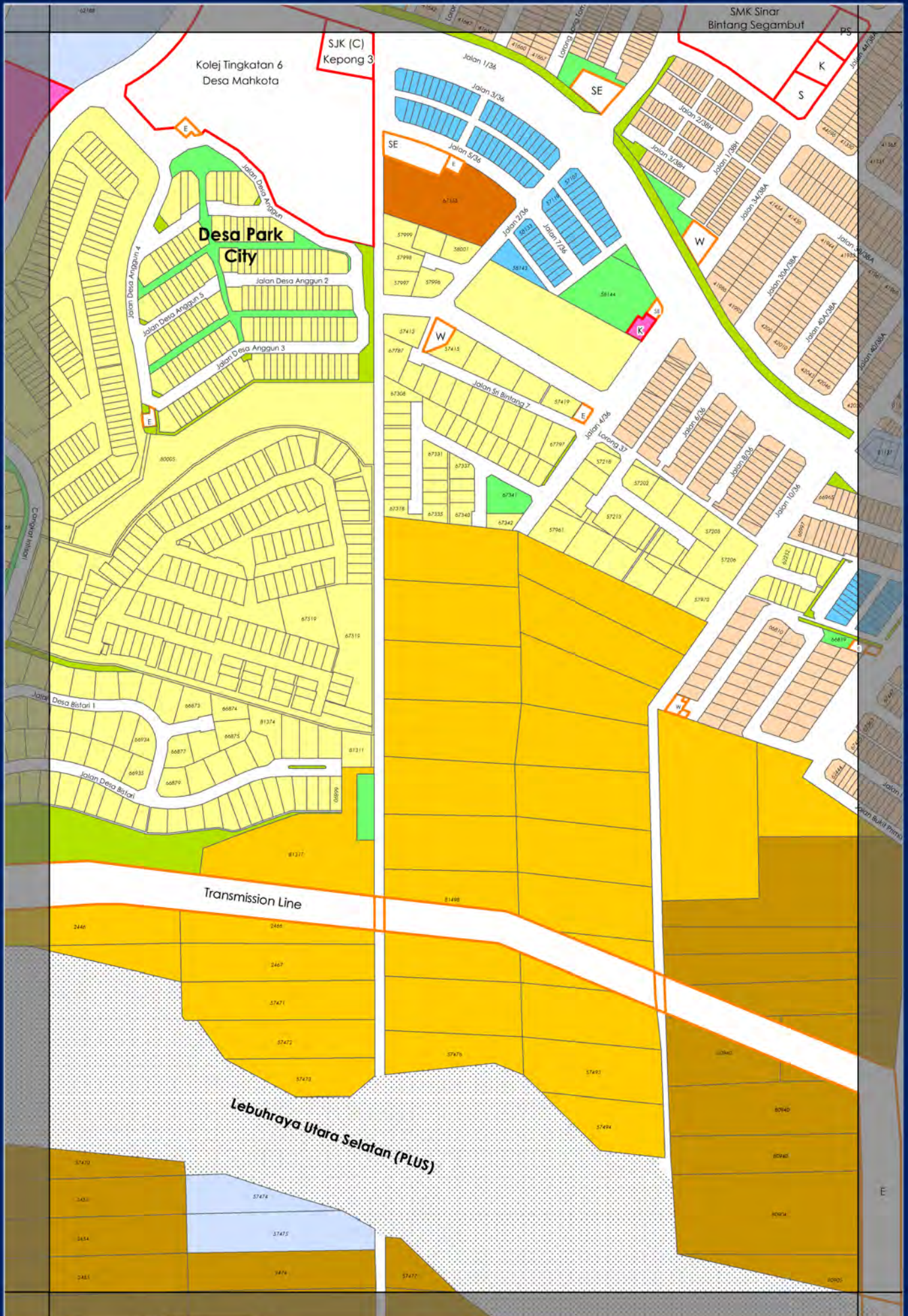
Jalan Simpoh

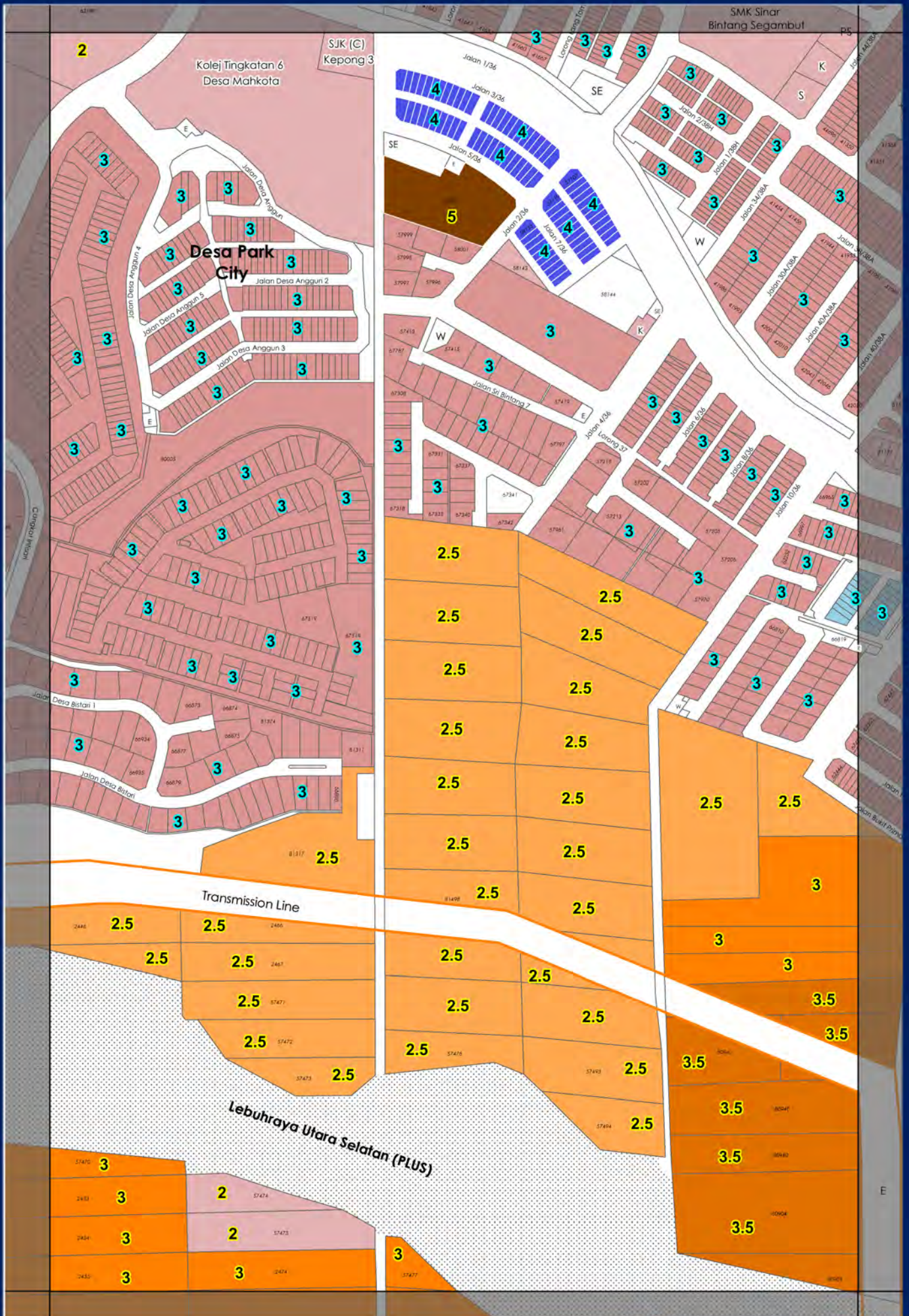


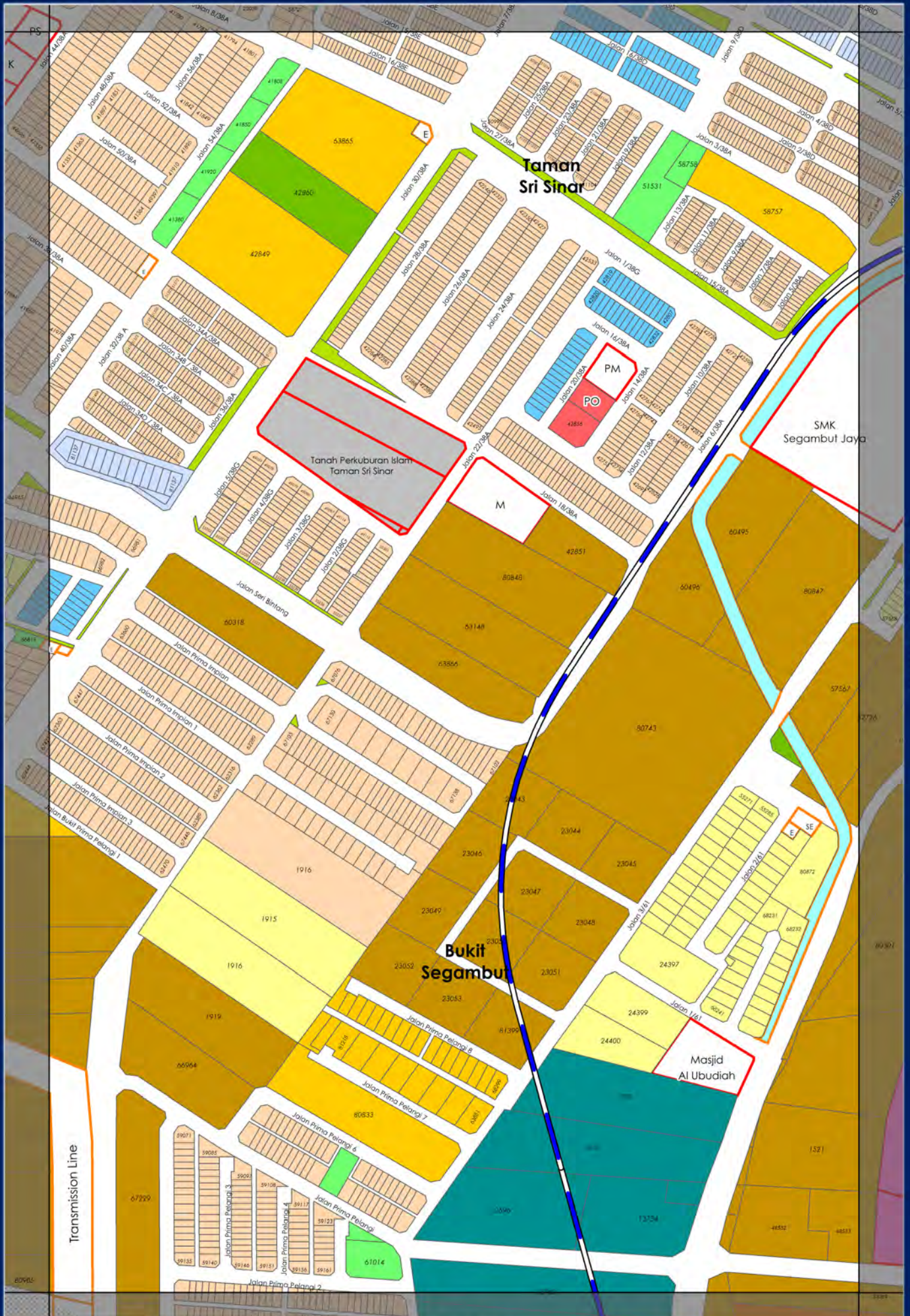








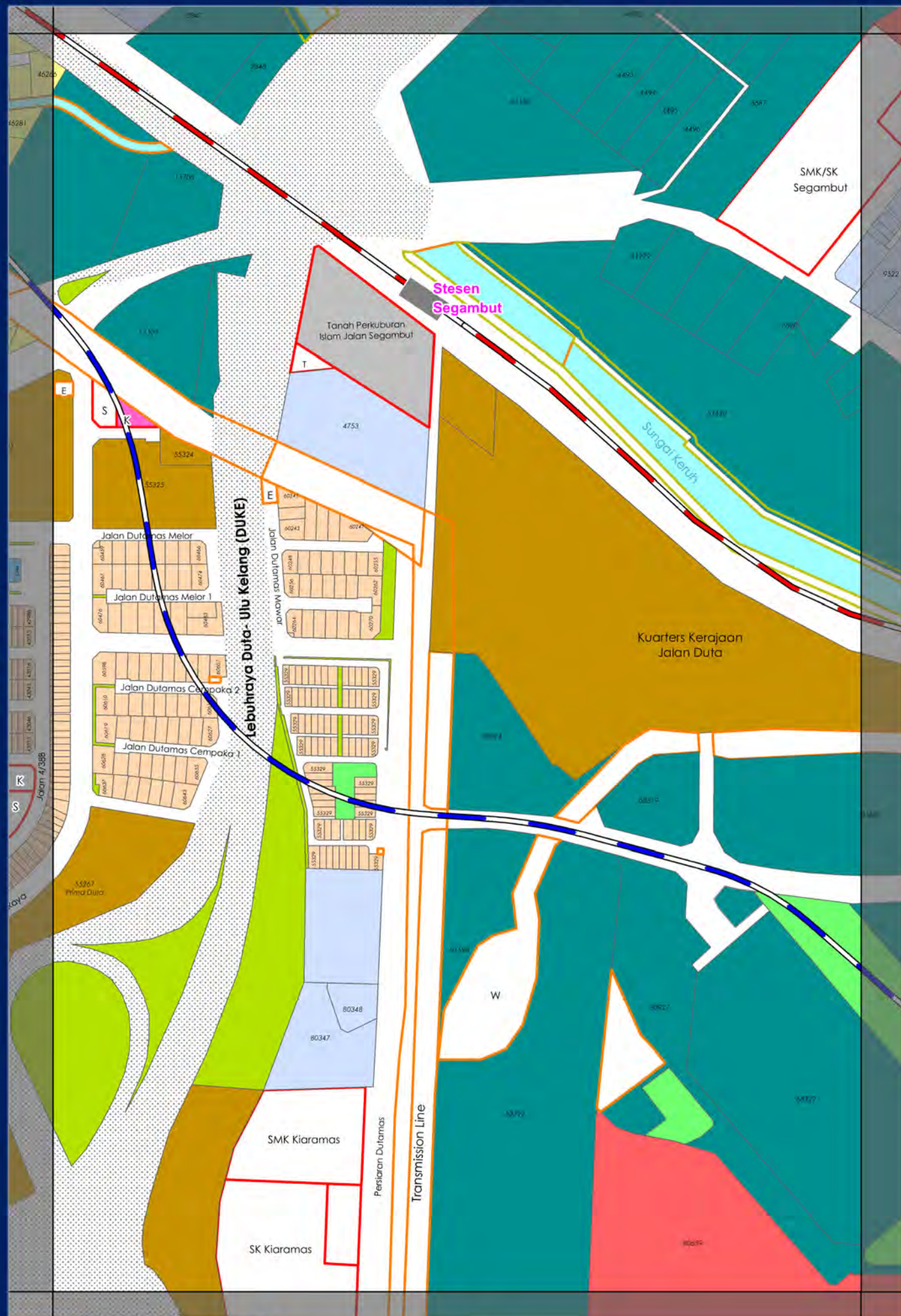












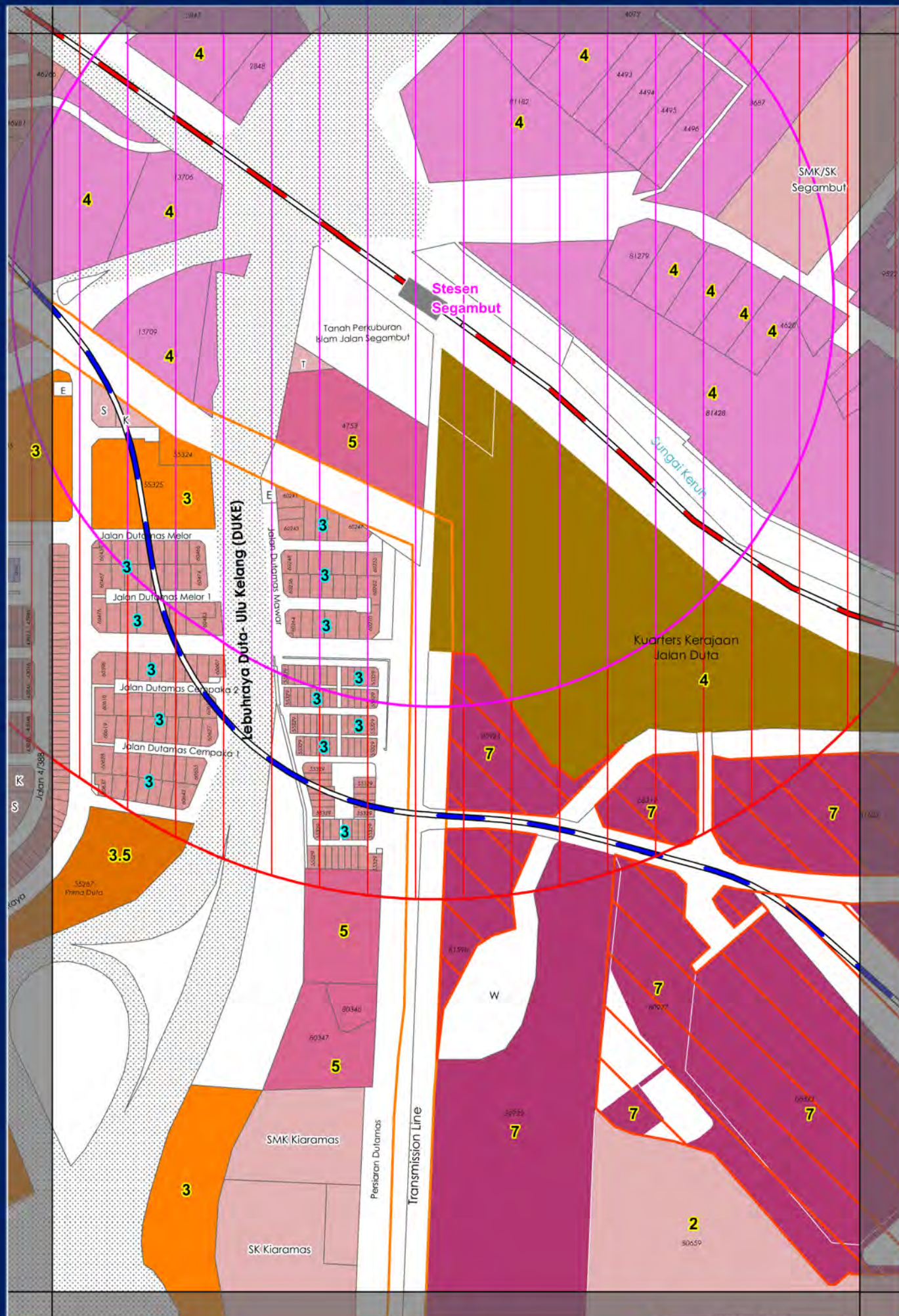
061

JOINS MAP 060

059

JOINS MAP 072

JOINS MAP 074



099

JOINS MAP 098

INTENSITY

MAP

073

097

060

JOINS MAP 059

058

JOINS MAP 073

JOINS MAP 075

098

096



ZONING

MAP

074

JOINS MAP 097

060

JOINS MAP 059

058

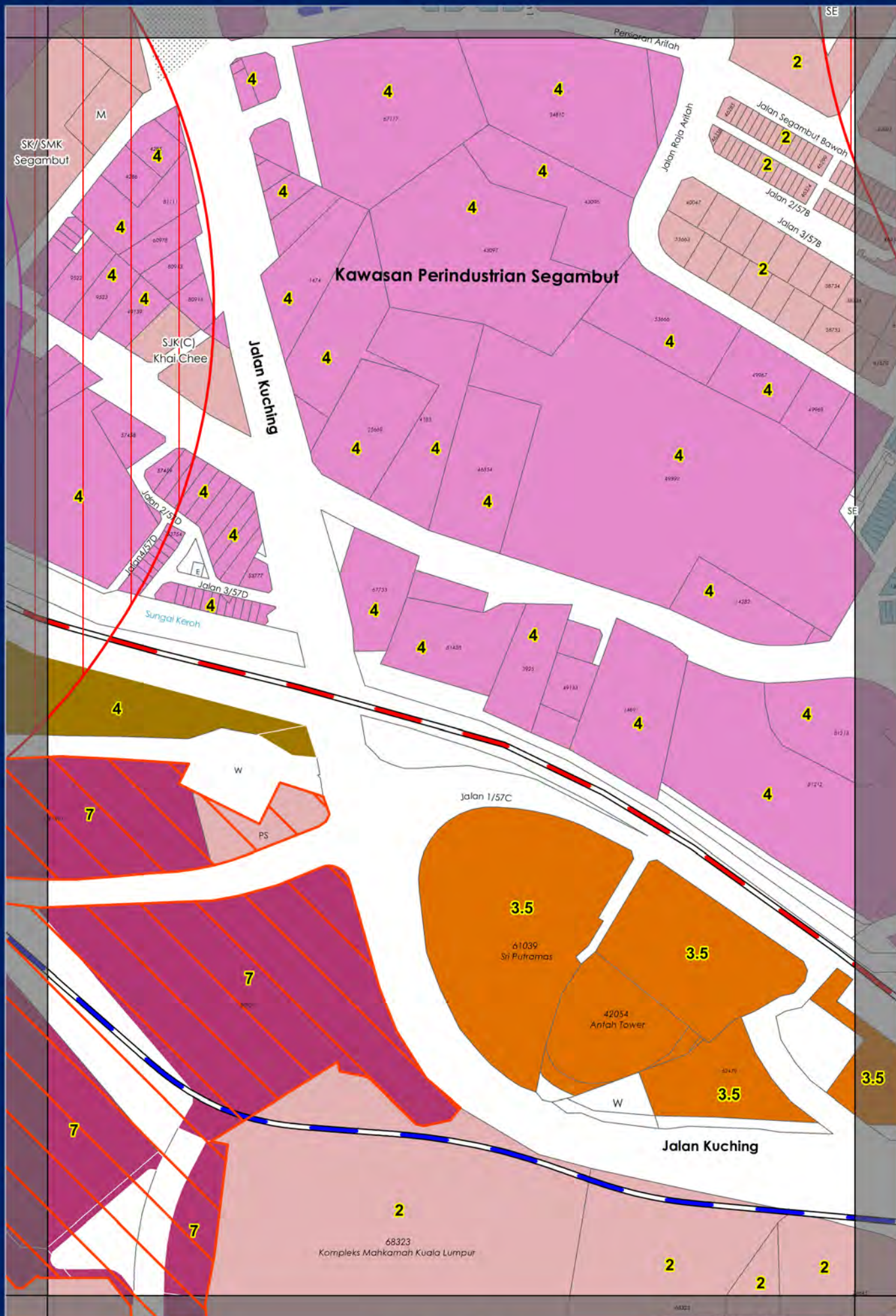
JOINS MAP 073

JOINS MAP 075

098

JOINS MAP 097

096



INTENSITY

MAP 074

Kawasan Perindustrian
Segambut

Taman Segambut

ZONING

MAP

075

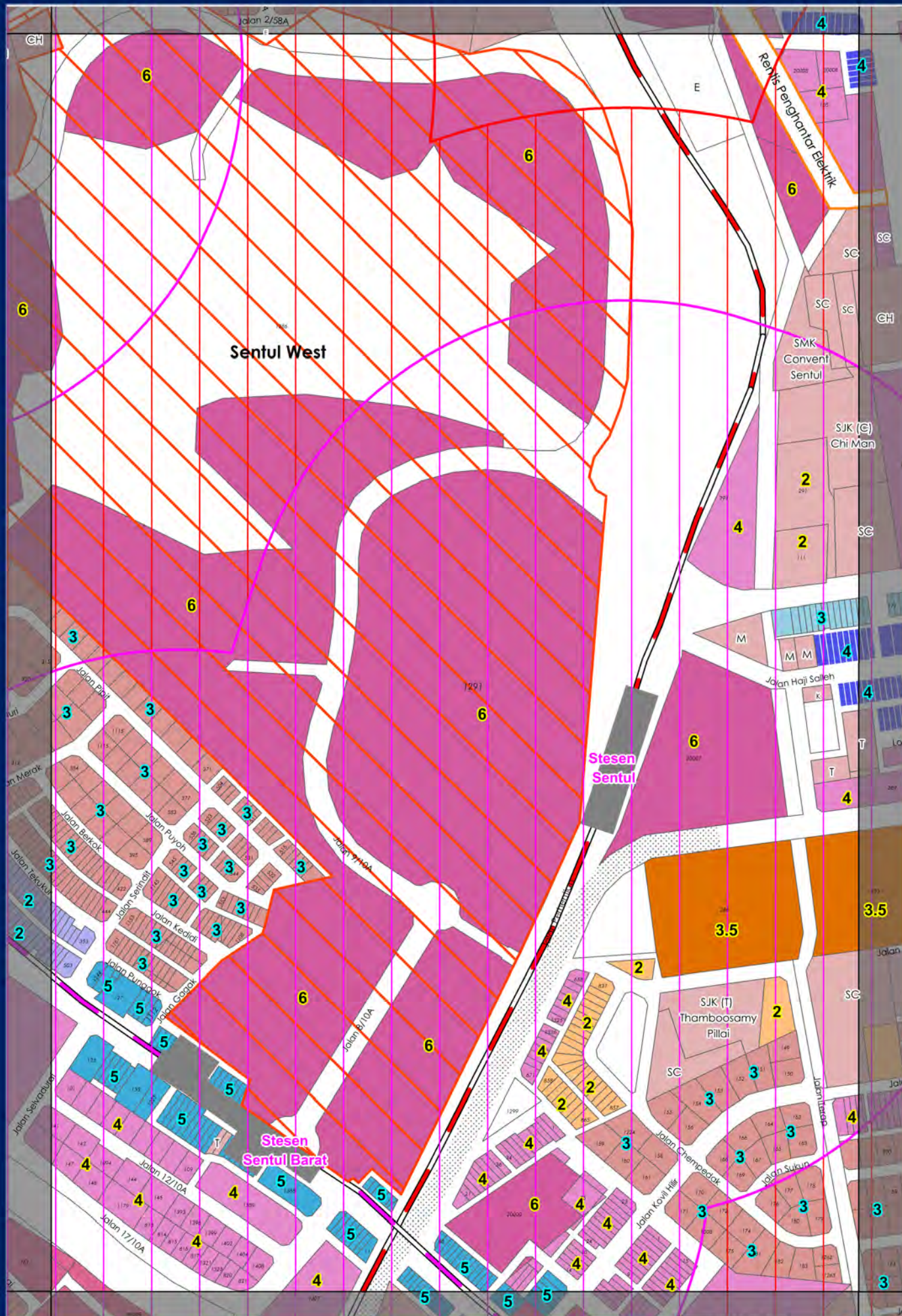
JOINS MAP 096



ZONING

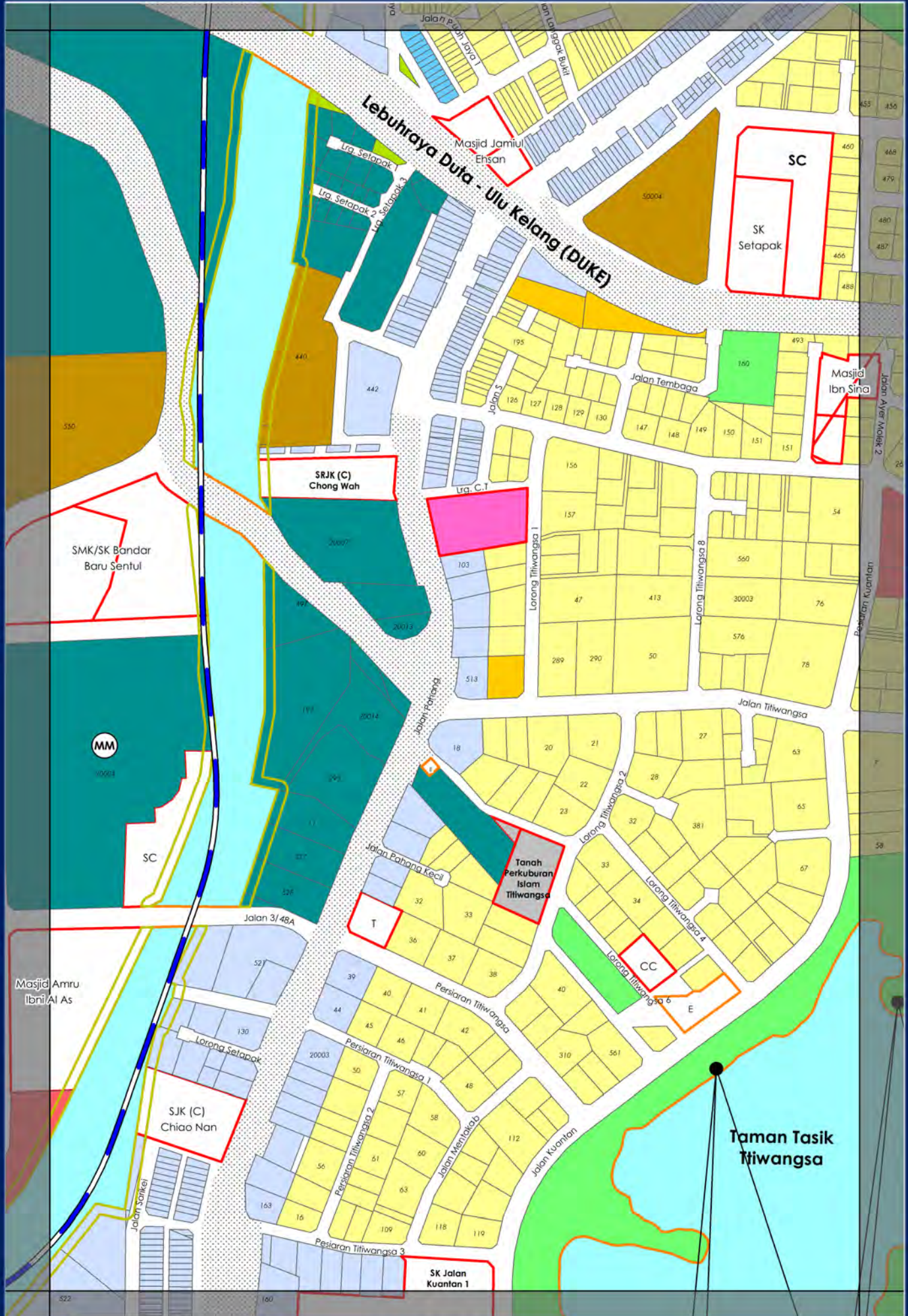
MAP

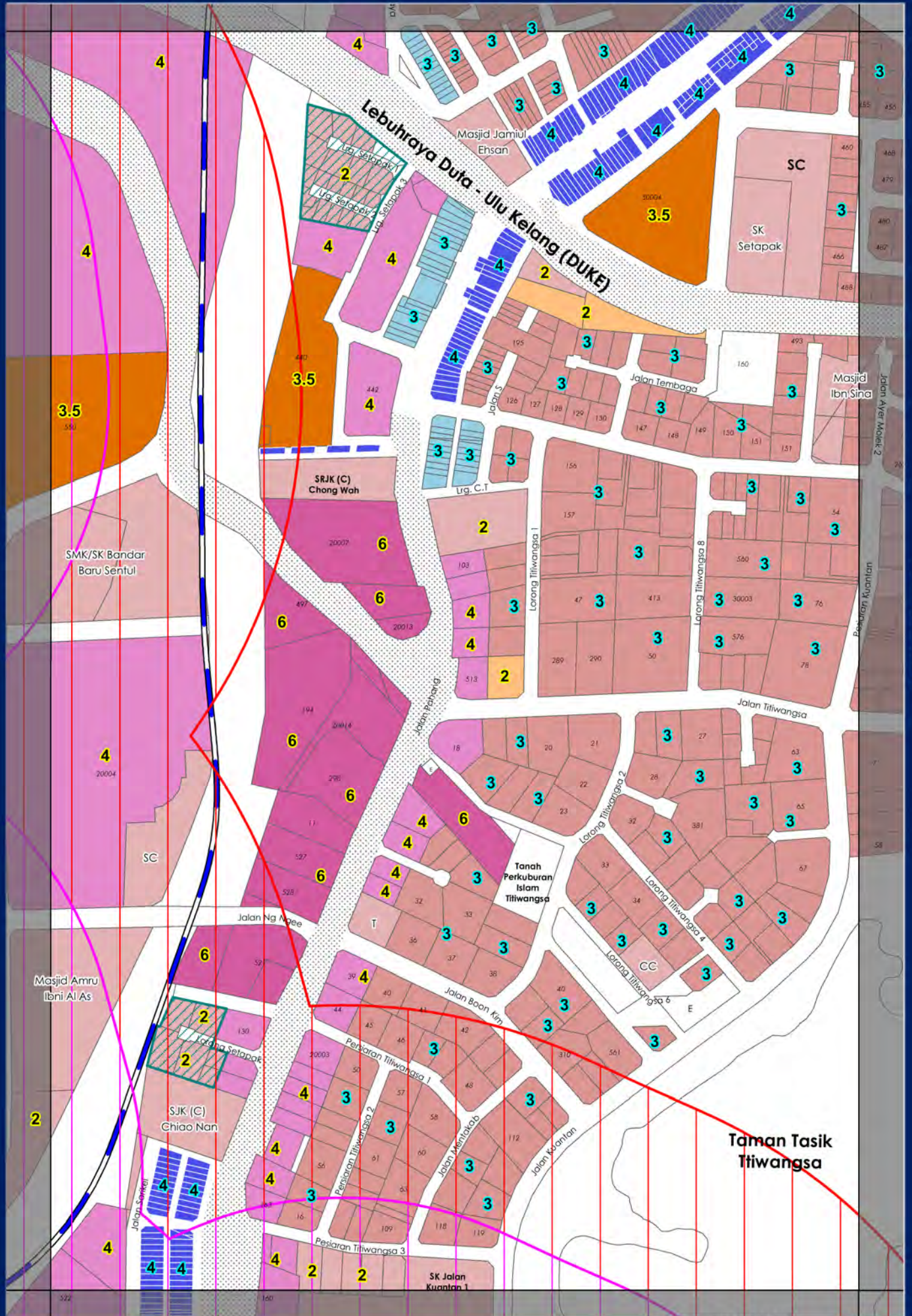
076









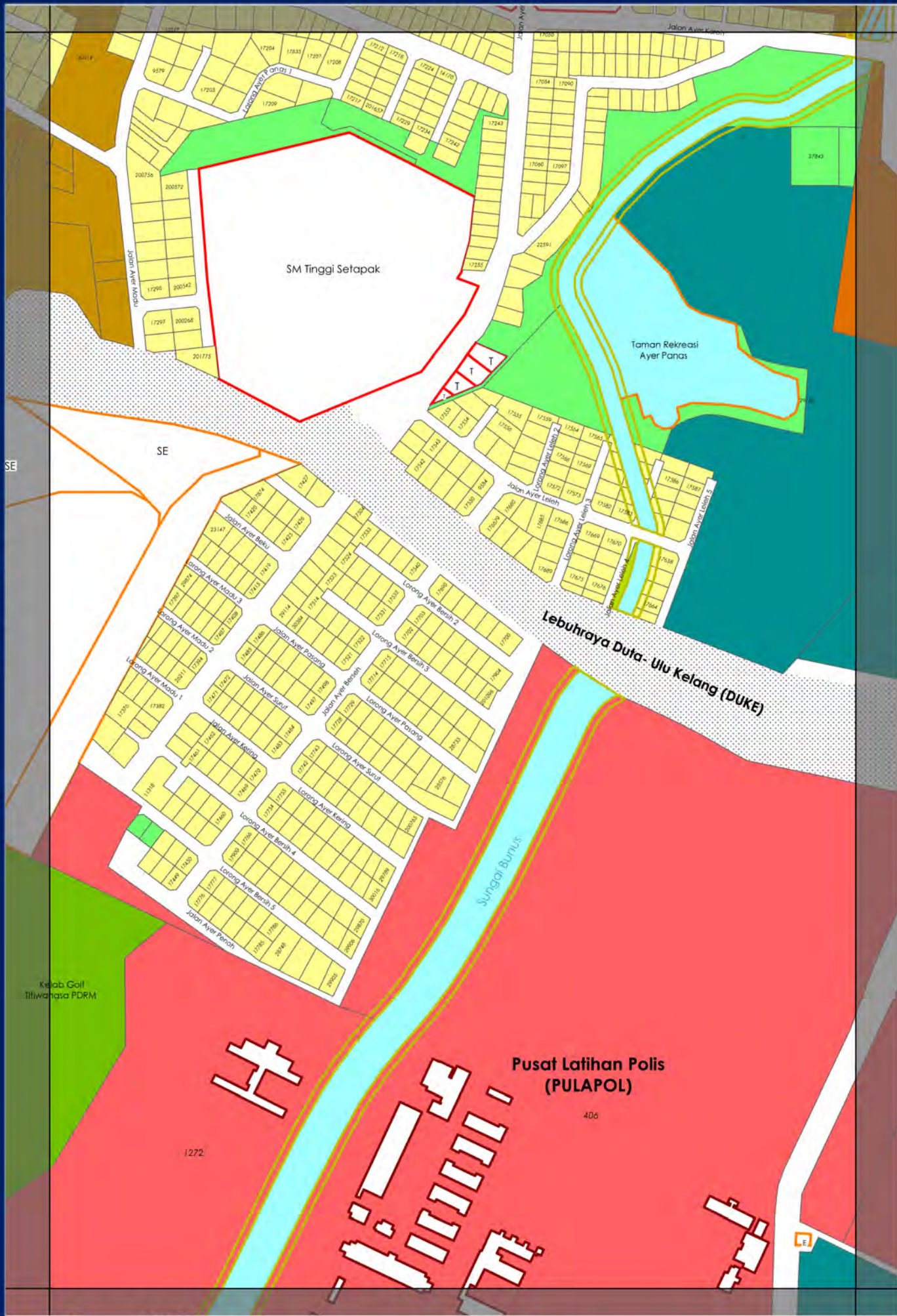


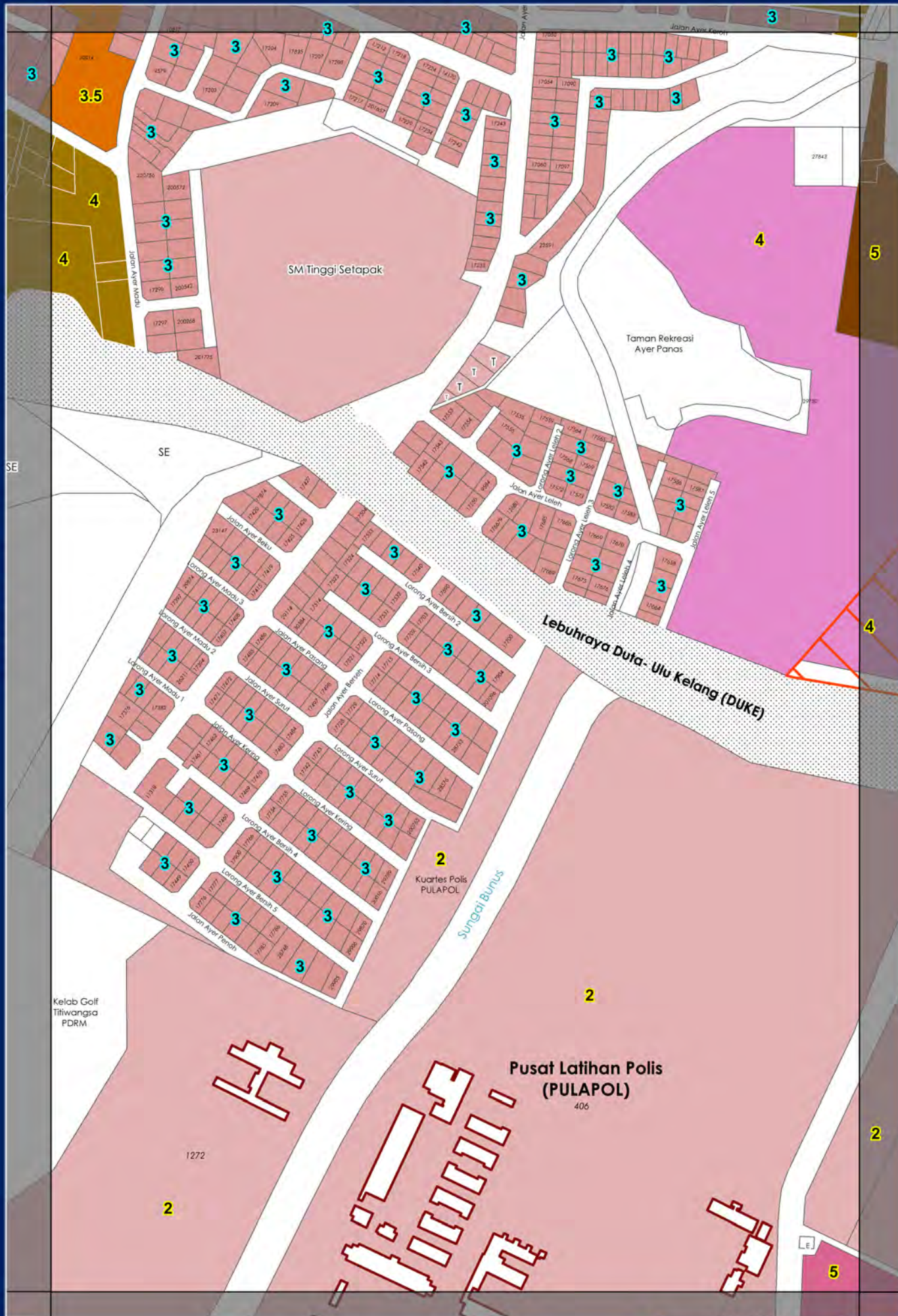




Taman Tasik
Titiwangsa

Taman Tasik
Titiwangsa





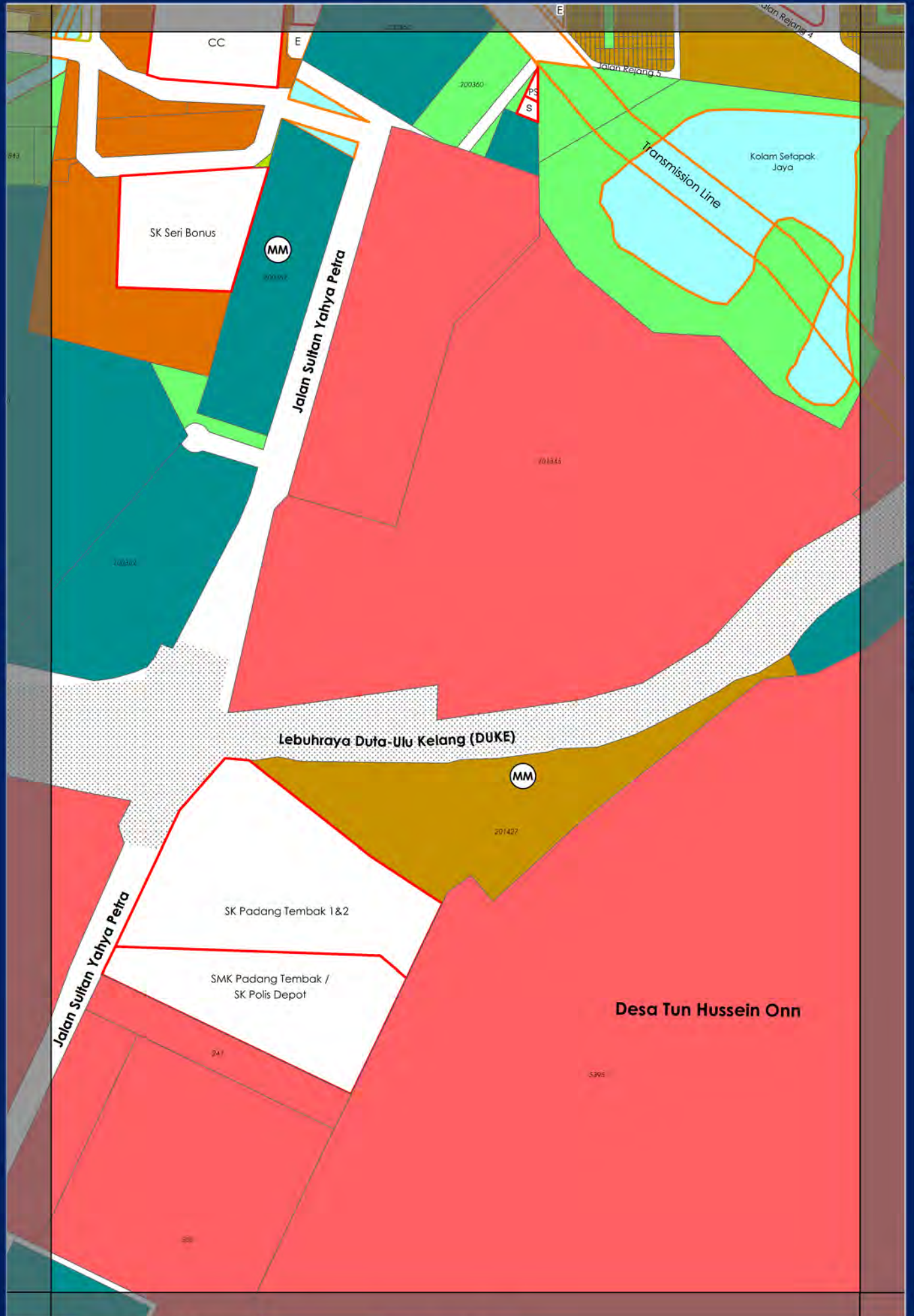
053

JOINS MAP 052

051

JOINS MAP 080

JOINS MAP 082



ZONING

MAP

081

JOINS MAP 090

091

089

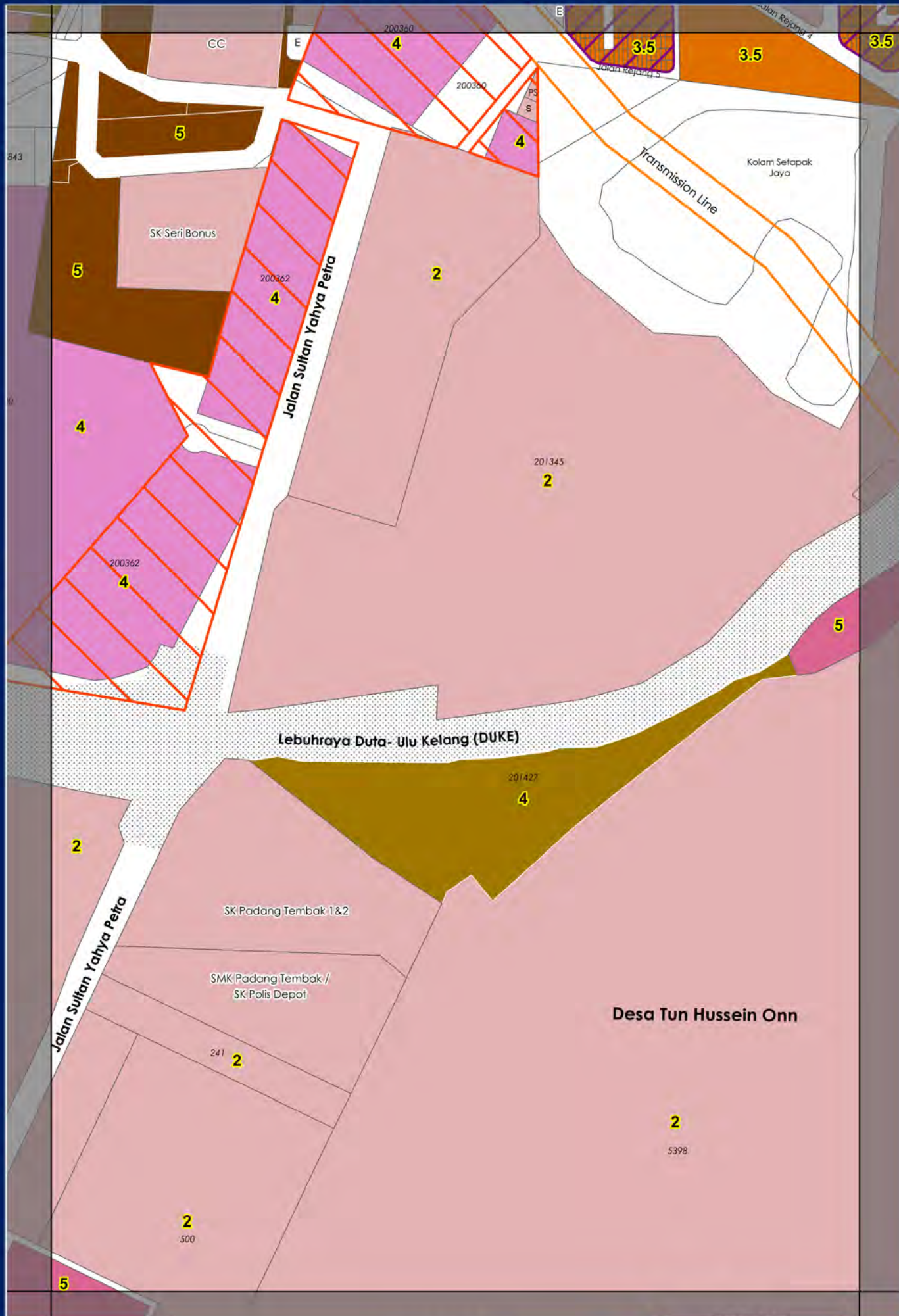
053

JOINS MAP 052

051

JOINS MAP 080

JOINS MAP 082



JOINS MAP 090

INTENSITY

MAP

081

091

089

052

JOINS MAP 051

050

JOINS MAP 081

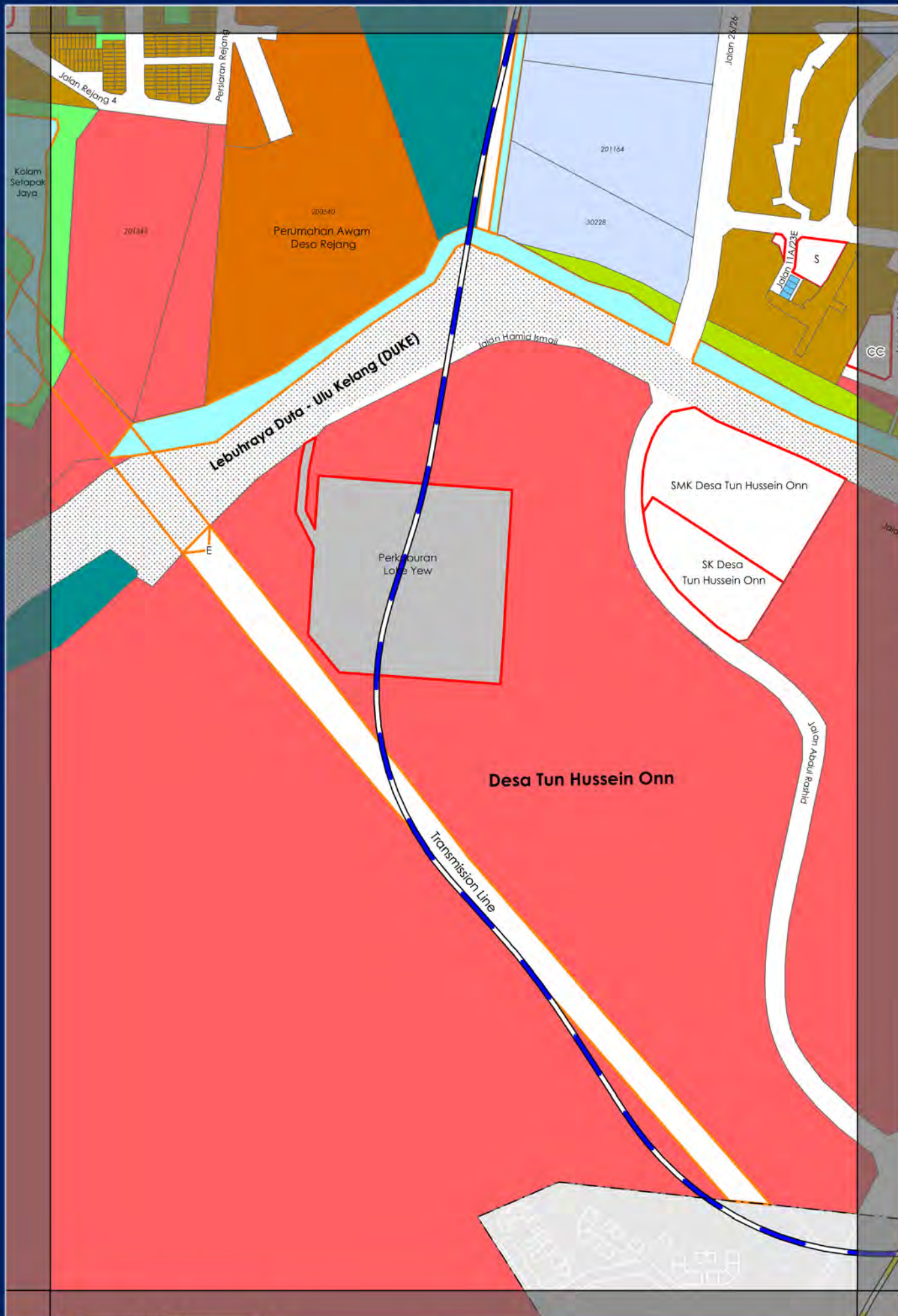
JOINS MAP 083

090

ZONING
MAP 082

JOINS MAP 089

088



052

JOINS MAP 051

050

JOINS MAP 081

JOINS MAP 083

090

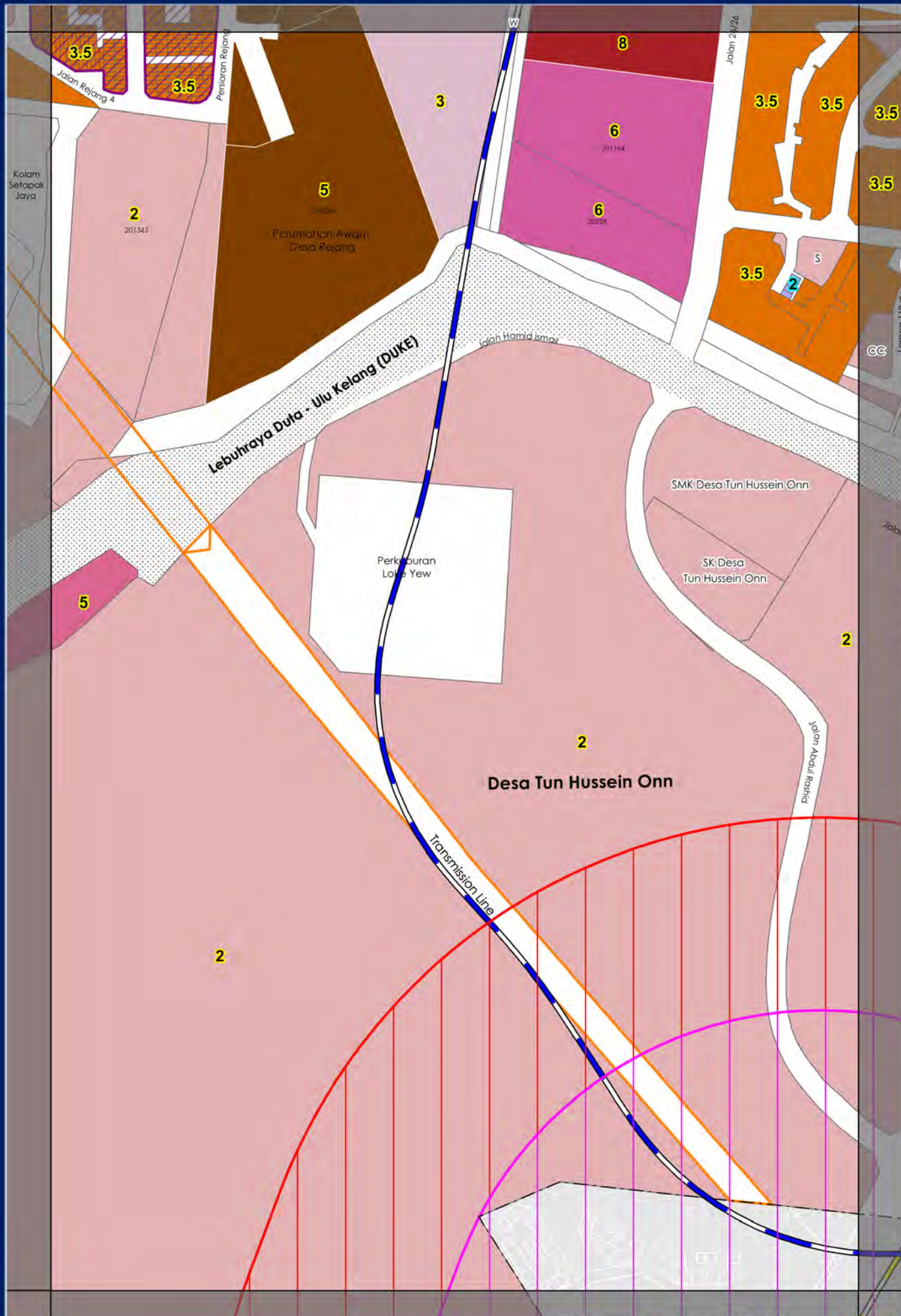
JOINS MAP 089

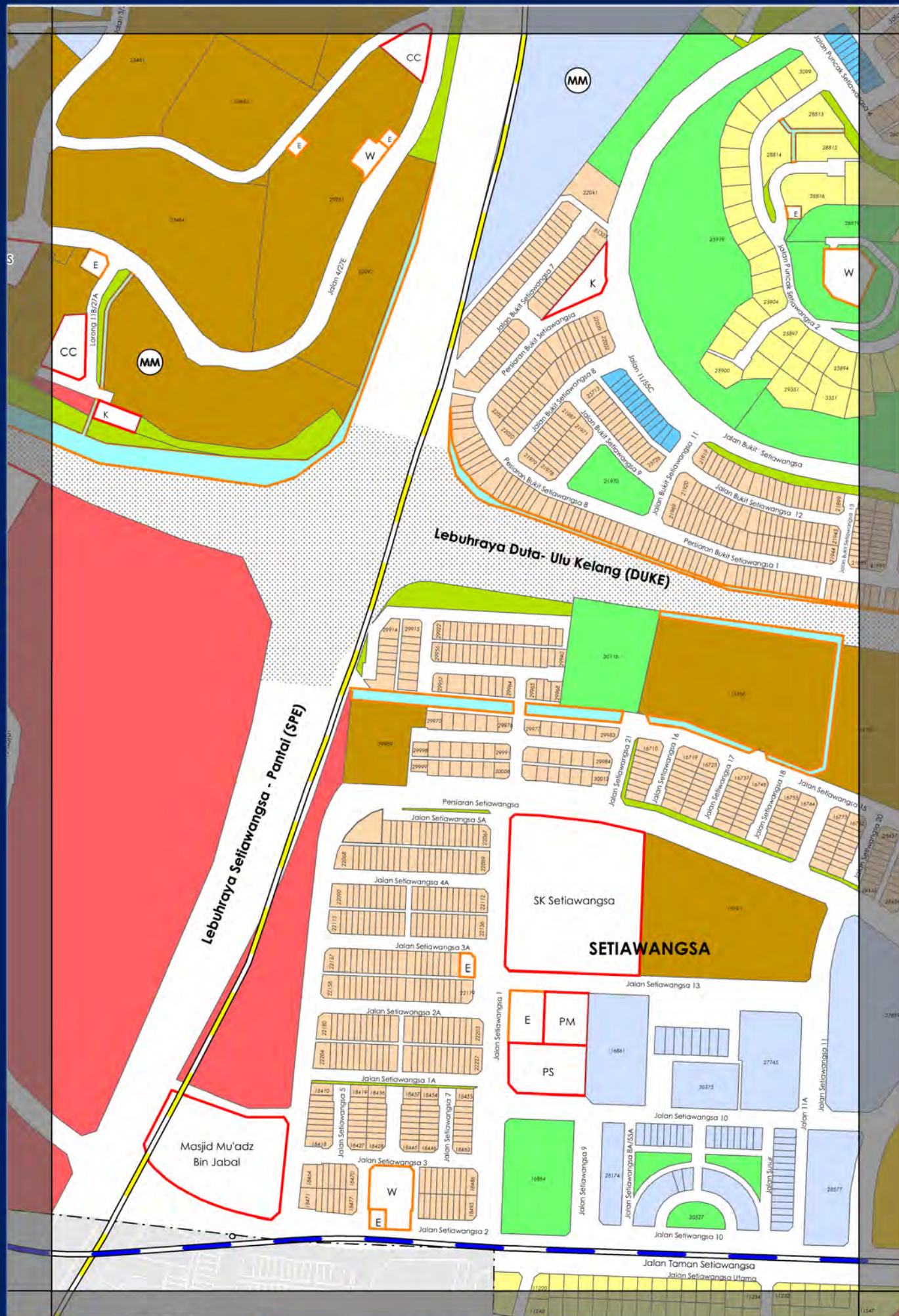
INTENSITY

MAP

082

088







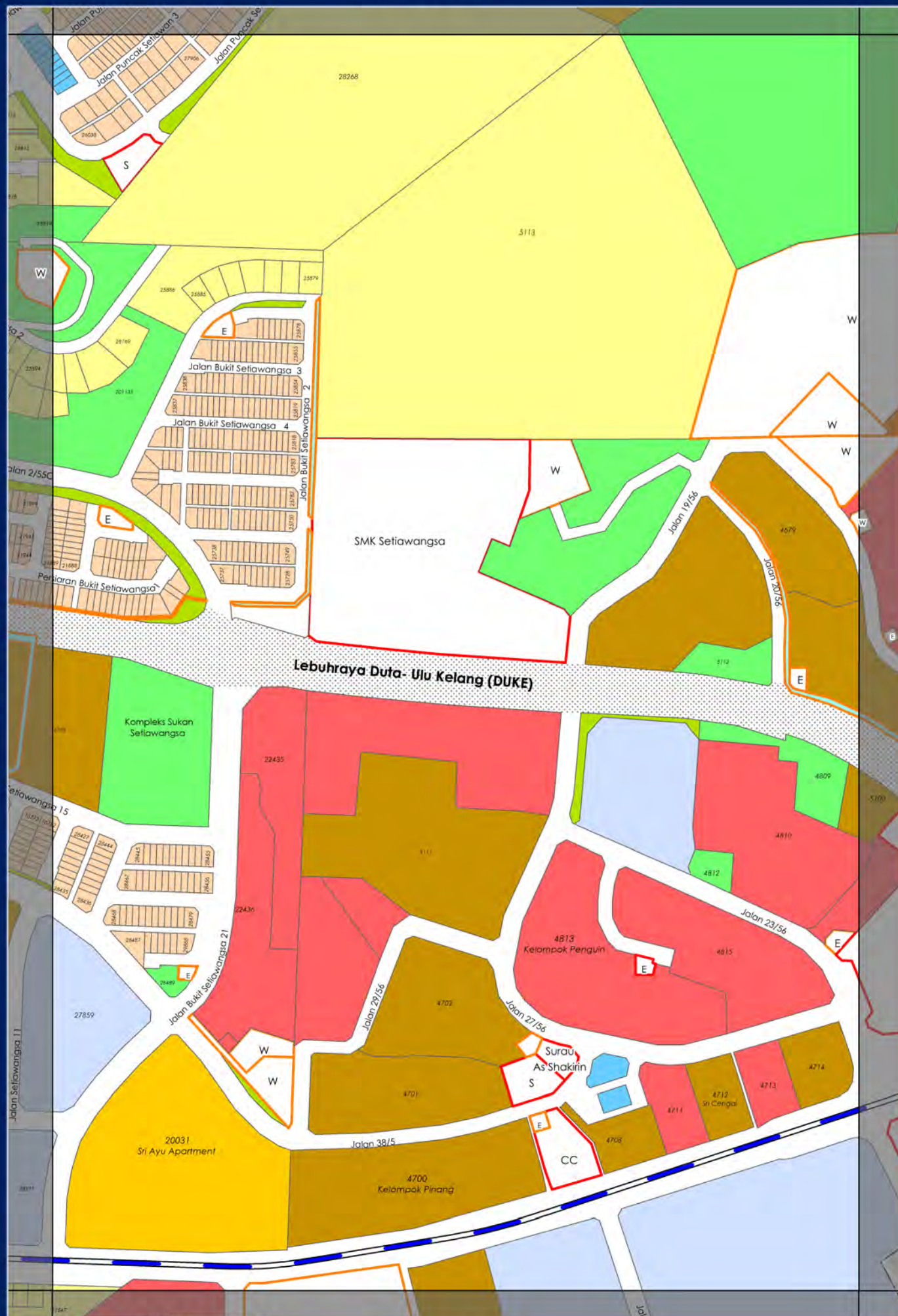
050

JOINS MAP 049

048

JOINS MAP 083

JOINS MAP 085



ZONING

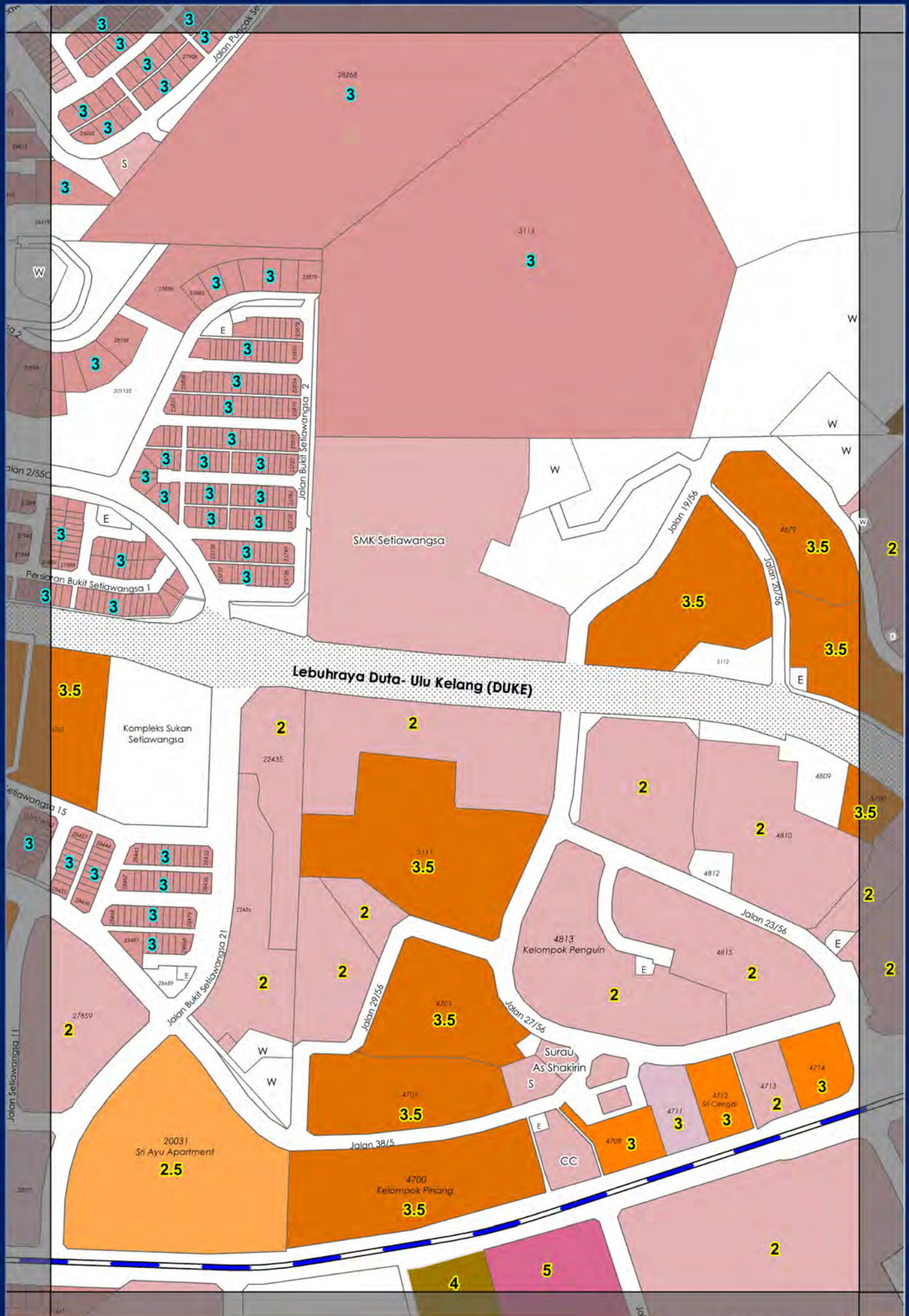
MAP

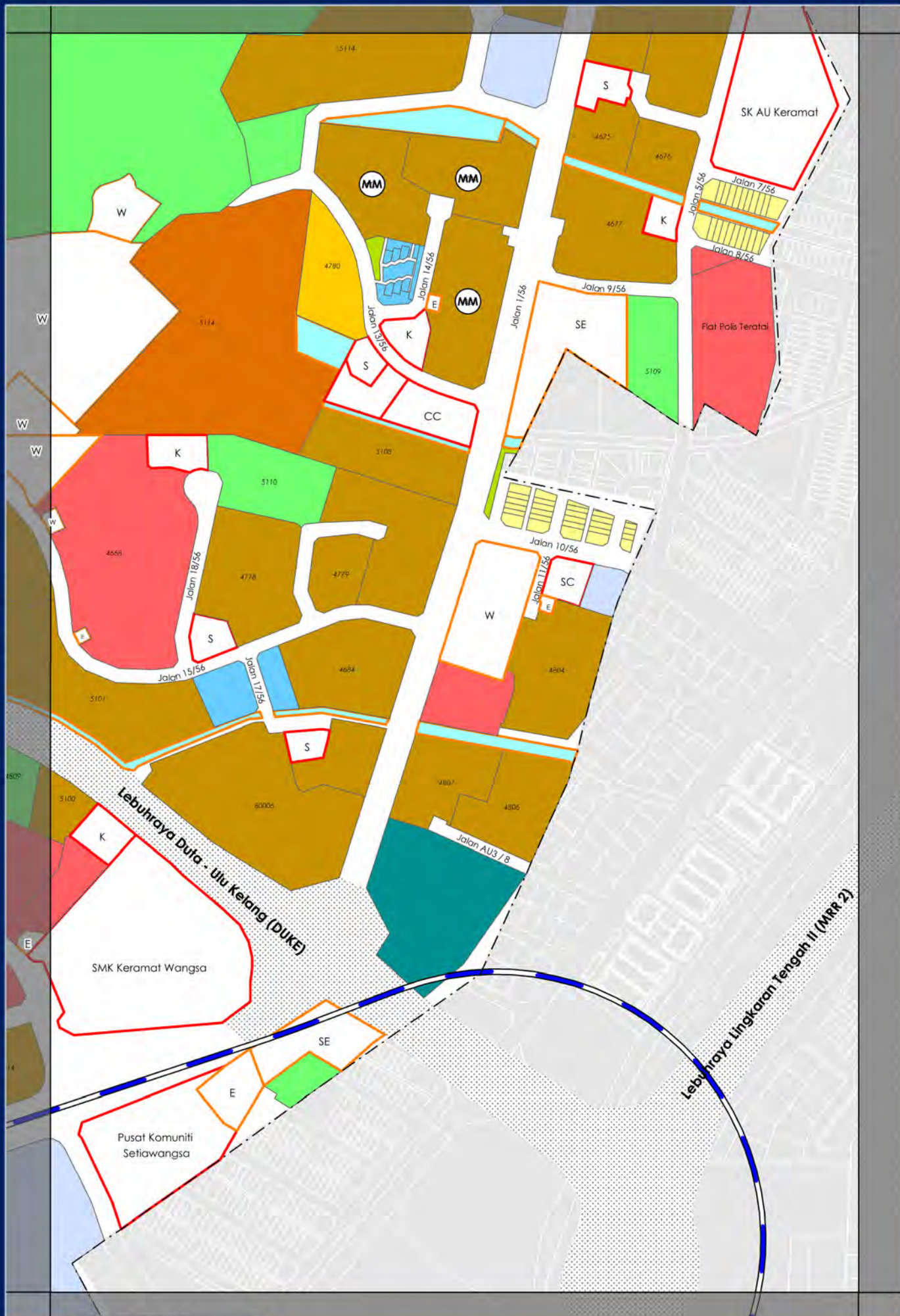
084

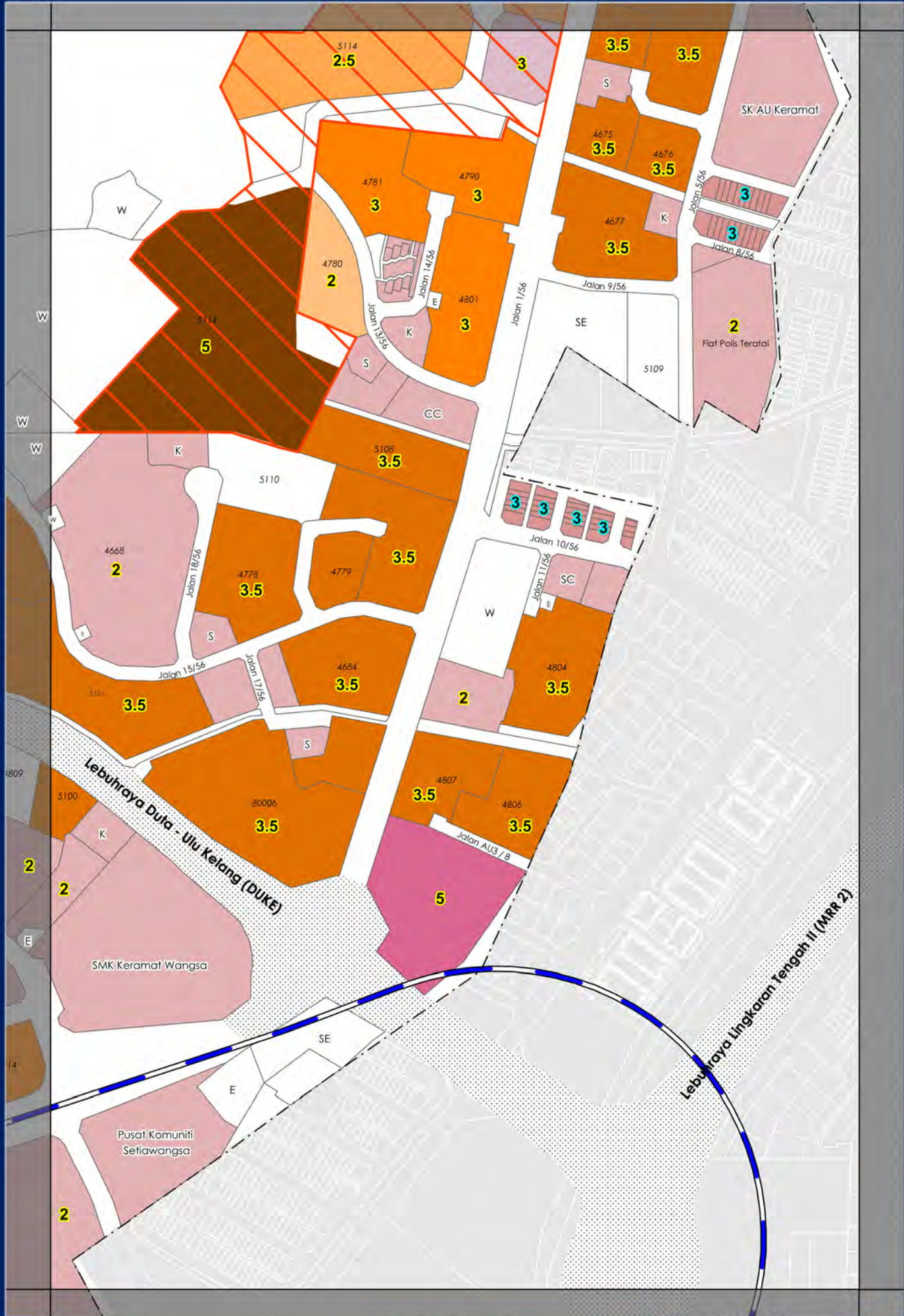
JOINS MAP 087

088

086







Daerah Gombak

Lebuhraya Lingkar Tengah II (MRR 2)

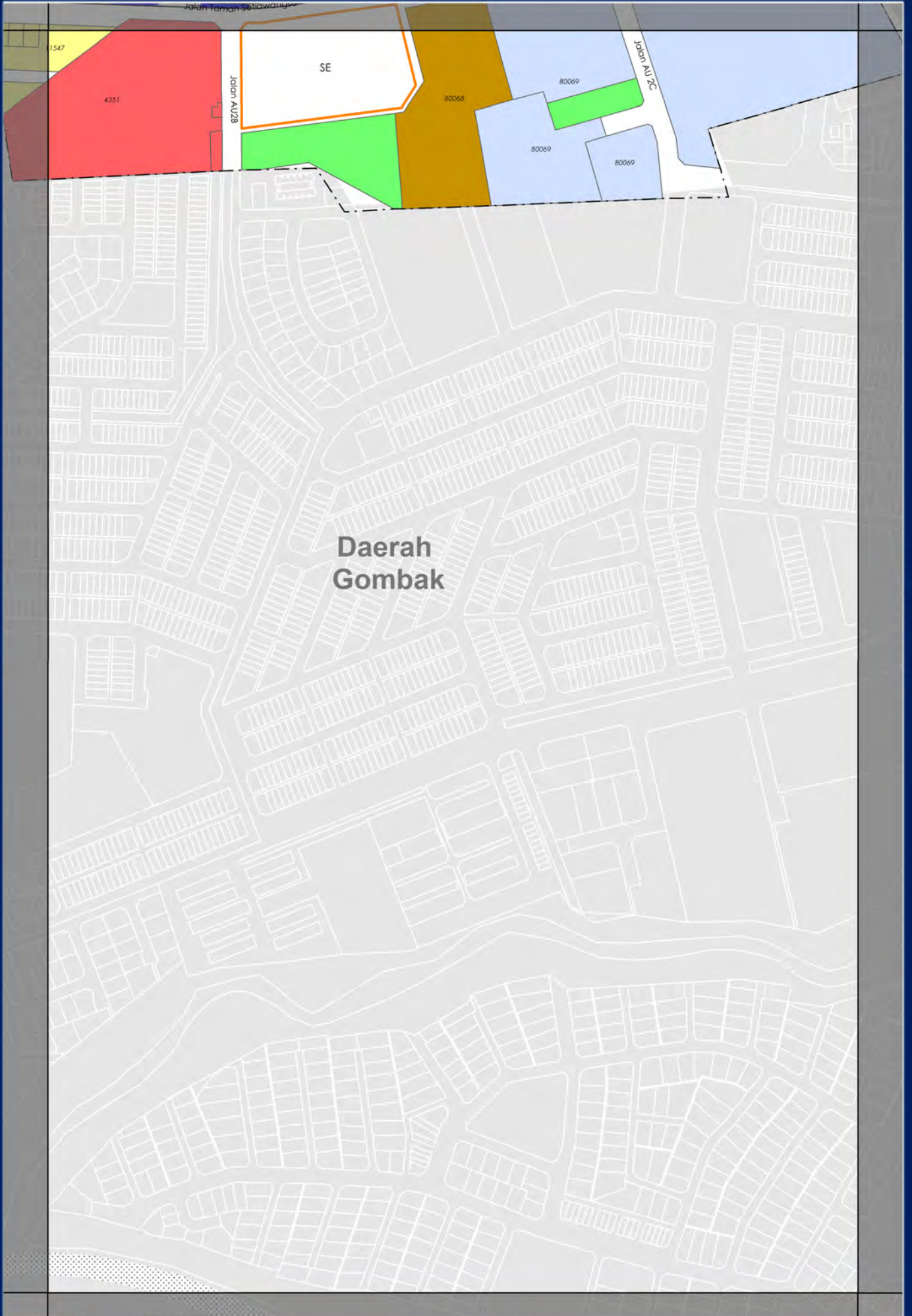
Lebuhraya Sungai Besi - Ulu Kelang (SUKE)

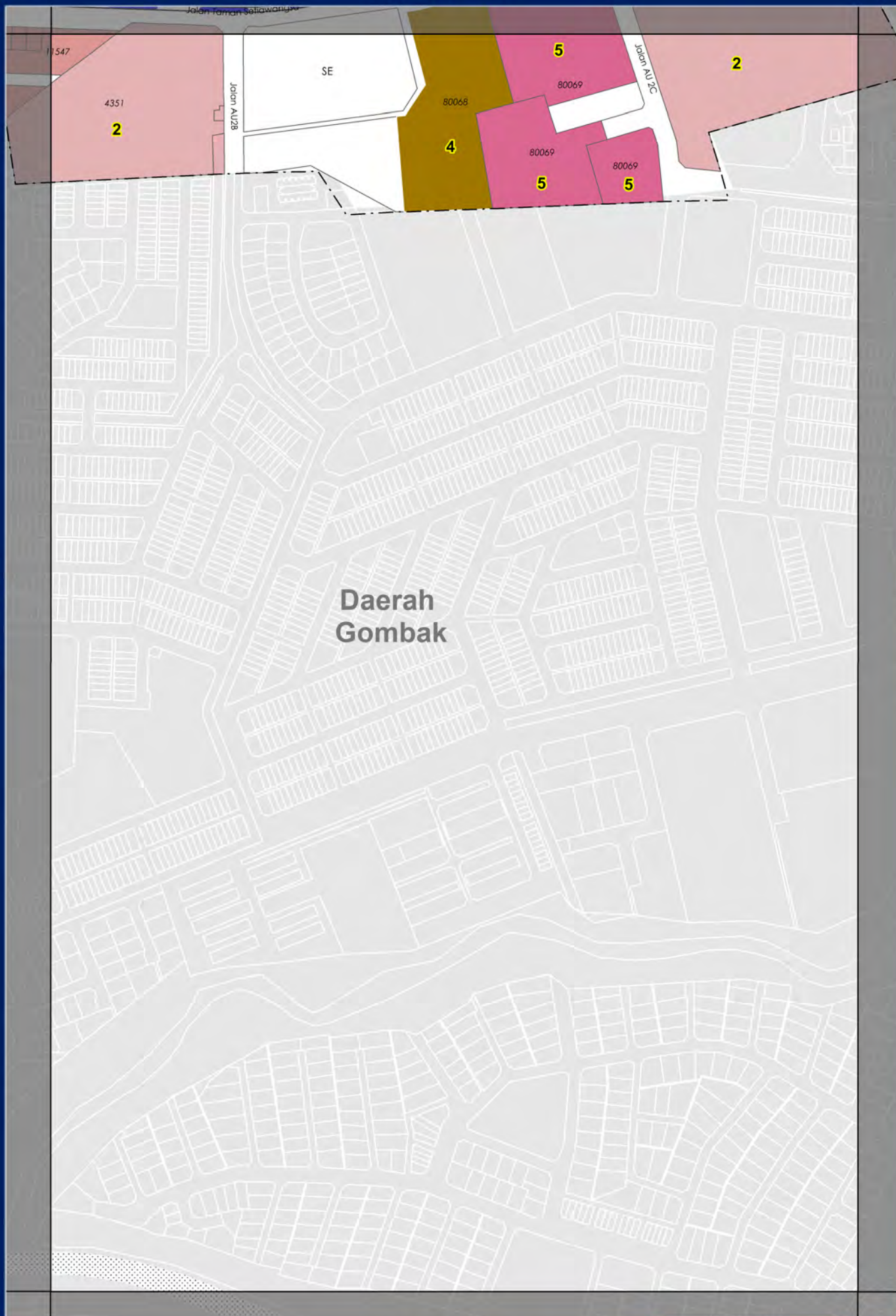
2

Daerah
Gombak

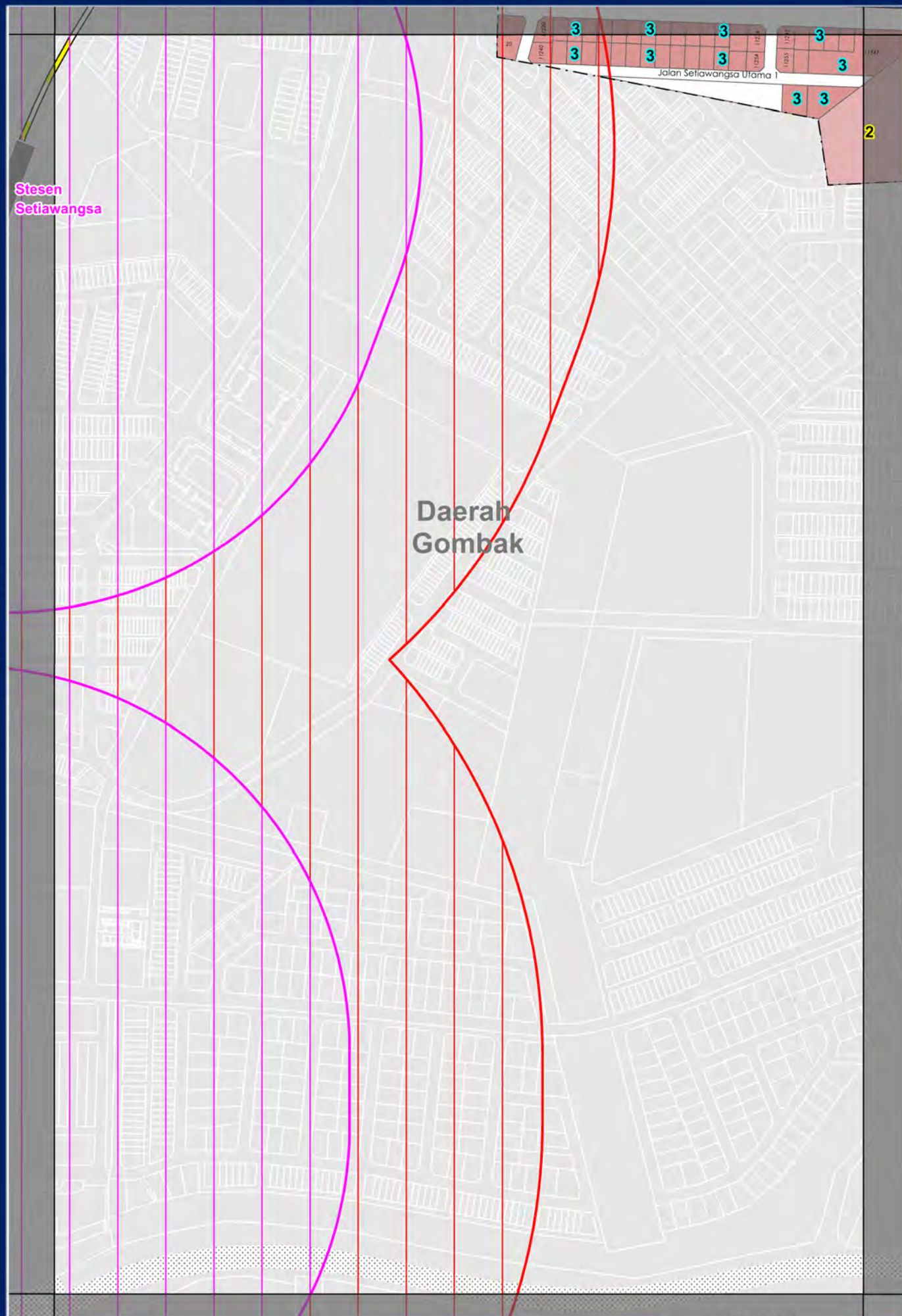
Lebuhraya Sungai Besi - Ulu Kelang (SUKE)

Lebuhraya Lingkaran Tengah II (MRR 2)





Daerah
Gombak



Desa Tun Hussein Onn

Daerah Gombak

Stesen
Setiawangsa

Lebuhraya Setiawangsa - Pantai (SPE)

Stesen
Jelatek

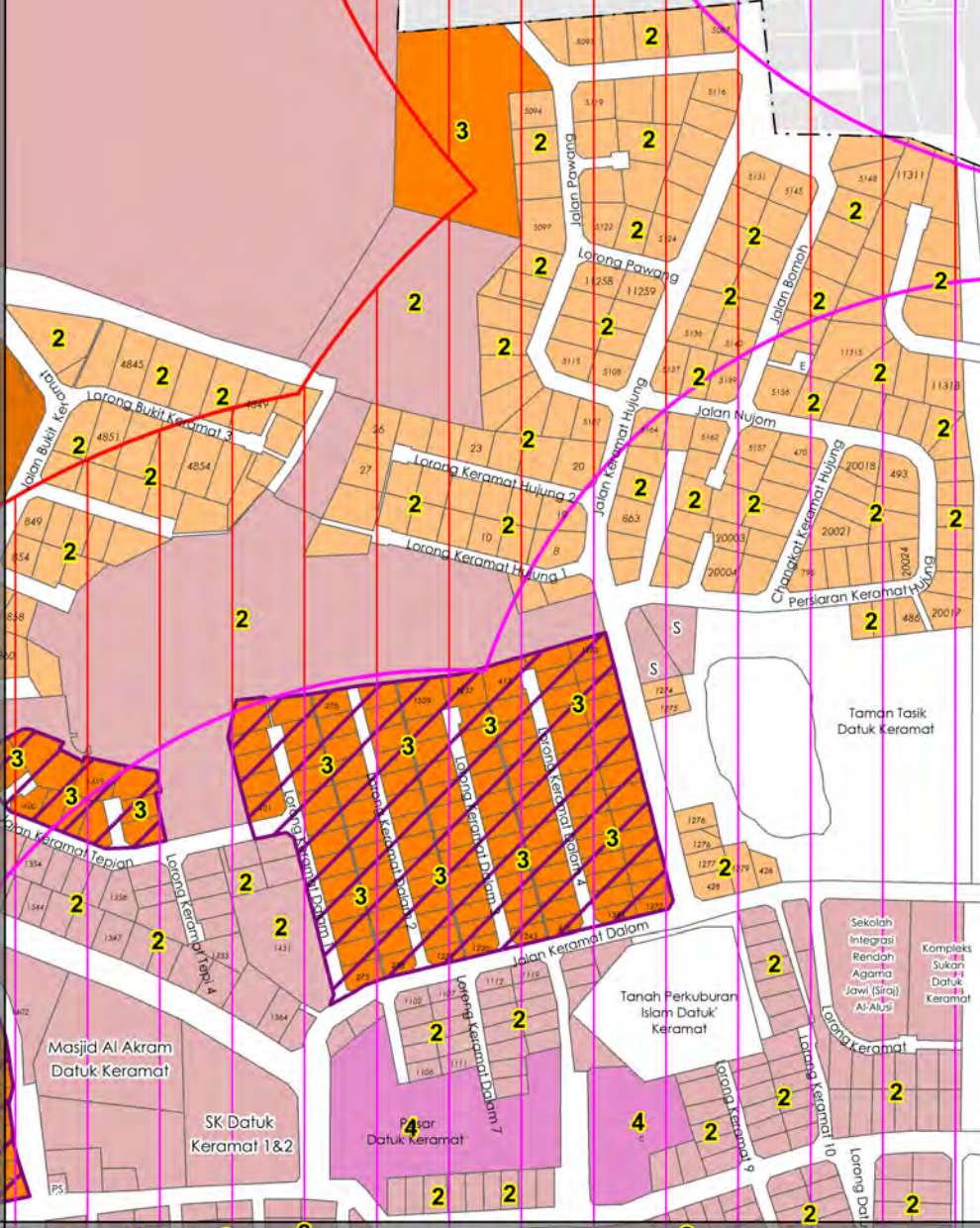
Desa Tun Hussein Onn

Daerah Gombak

Stesen Setiawangsa

Lebuhraya Setiawangsa - Pontian (SPF)

Stesen Jelatek



Universiti
Teknologi
Malaysia

Surau
Al-Ansar

Madrasah
Kiramah

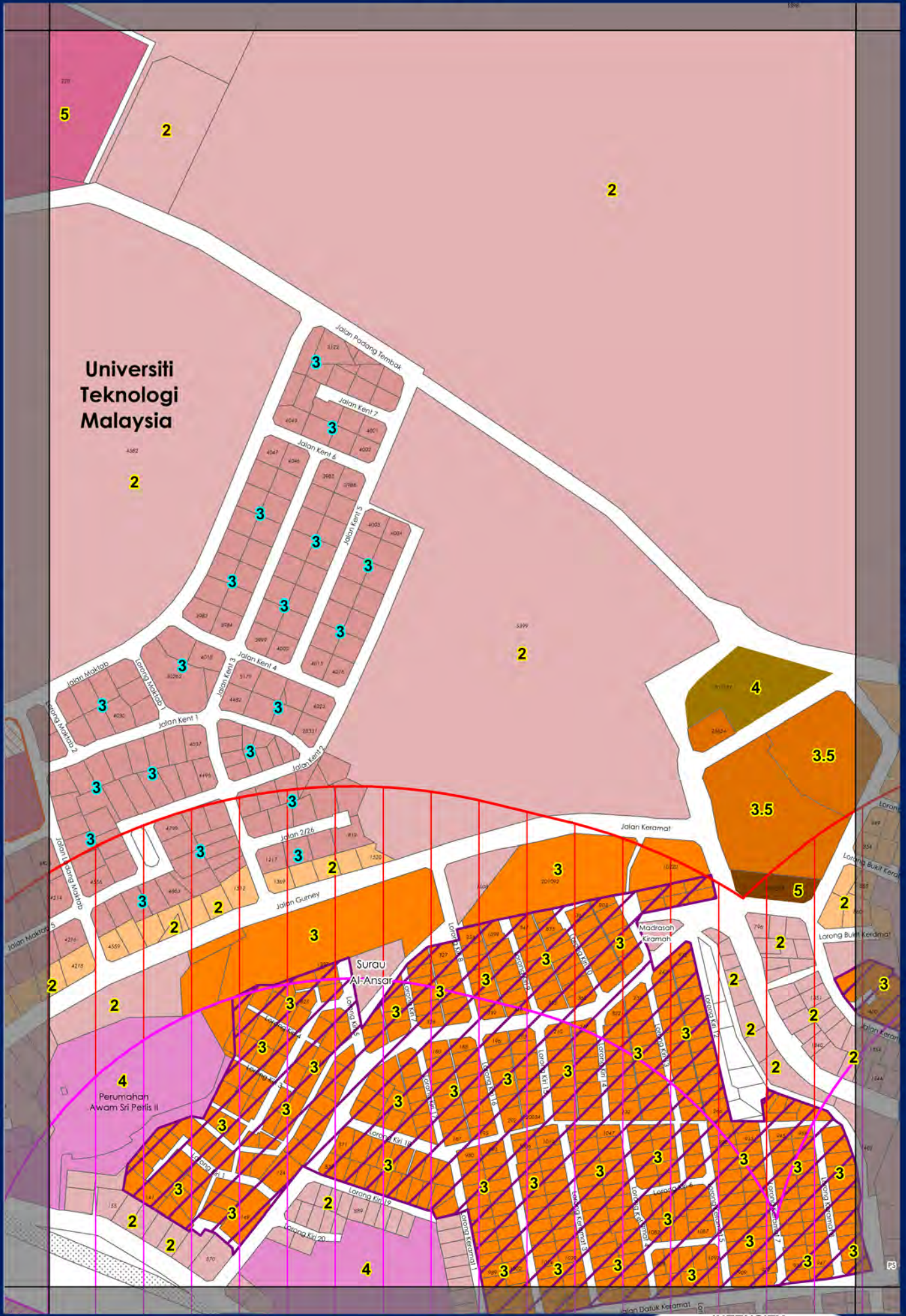
ZONING

MAP

090

JOINS MAP 119

Universiti
Teknologi
Malaysia



079

JOINS MAP 080

081

JOINS MAP 092

JOINS MAP 090



ZONING

MAP

091

JOINS MAP 118

117

119

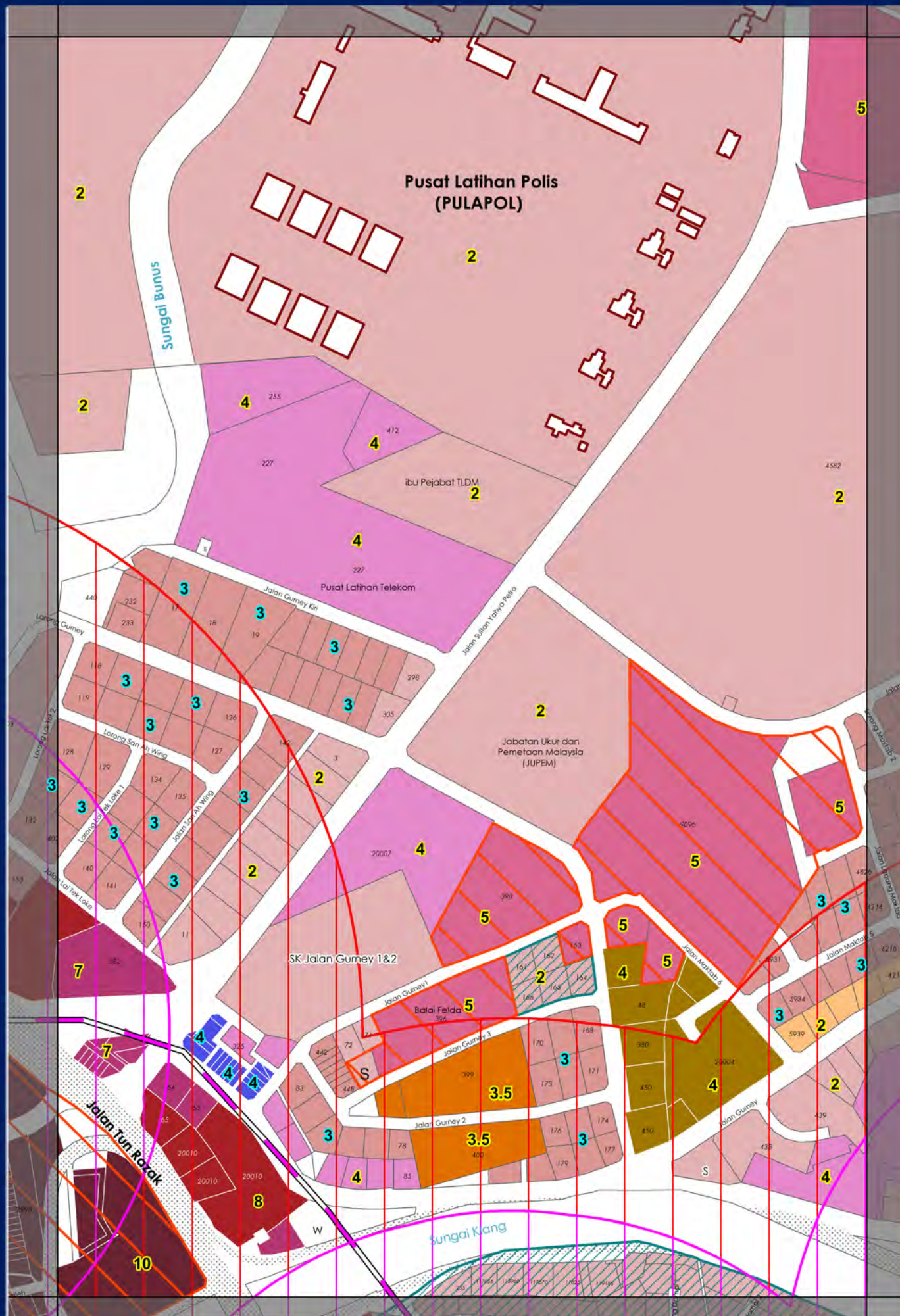
079

JOINS MAP 080

081

JOINS MAP 092

JOINS MAP 090



JOINS MAP 118

INTENSITY

MAP

091

119

Taman Tasik Titiwangsa

SMK (P) Puteri Titiwangsa

SMK Sri Titiwangsa

Tadika Darul Kematangan

156

(51)
Klinik Kawatiran
Kuala Lumpur

Jalan Fletcher

SJK(T)
Jln Fletcher

Hospital Kuala Lumpur

Institut Jantung Negara

Jalan Tun Razak

Perpustakaan
Negara

SK Jalan Raja Muda

Jalan Raja Muda Abdul Aziz

Stesen
Raja Uda

2588

2597

Jalan Hil. Yahya Sheikh Ahmad

2606

2618

Jalan Hamzah

2631

2634

2646

2649

2653

2703

2704

2705

2706

2707

2708

2709

2710

2711

2712

2713

2714

2715

2716

2717

2718

2719

2720

2721

2722

2723

2724

2725

2726

2727

2728

2729

2730

2731

2732

2733

2734

2735

2736

2737

2738

2739

2740

2741

2742

2743

2744

2745

2746

2747

2748

2749

2750

2751

2752

2753

2754

2755

2756

2757

2758

2759

2760

2761

2762

2763

2764

2765

2766

2767

2768

2769

2770

2771

2772

2773

2774

2775

2776

2777

2778

2779

2780

2781

2782

2783

2784

2785

2786

2787

2788

2789

2790

2791

2792

2793

2794

2795

2796

2797

2798

2799

2800

2801

2802

2803

2804

2805

2806

2807

2808

2809

2810

2811

2812

2813

2814

2815

2816

2817

2818

2819

2820

2821

2822

2823

2824

2825

2826

2827

2828

2829

2830

2831

2832

2833

2834

2835

2836

2837

2838

2839

2840

2841

2842

2843

2844

2845

2846

2847

2848

2849

2850

2851

2852

2853

2854

2855

2856

2857

2858

2859

2860

2861

2862

2863

2864

2865

2866

2867

2868

2869

2870

2871

2872

2873

2874

2875

2876

2877

2878

2879

2880

2881

2882

2883

2884

2885

2886

2887

2888

2889

2890

2891

2892

2893

2894

2895

2896

2897

2898

2899

2900

2901

2902

2903

2904

2905

2906

2907

2908

2909

2910

2911

2912

2913

2914

2915

2916

2917

2918

2919

2920

2921

2922

2923

2924

2925

2926

2927

2928

2929

2930

2931

2932

2933

2934

2935

2936

2937

2938

2939

2940

2941

2942

2943

2944

2945

2946

2947

2948

2949

2950

2951

2952

2953

2954

2955

2956

2957

2958

2959

2960

2961

2962

2963

2964

2965

2966

2967

2968

2969

2970

2971

2972

2973

2974

2975

2976

2977

2978

2979

2980

2981

2982

2983

2984

2985

2986

2987

2988

2989

2990

2991

2992

2993

2994

2995

2996

2997

2998

2999

3000

3001

3002

3003

3004

3005

3006

3007

3008

3009

3010

3011

3012

3013

3014

3015


3016

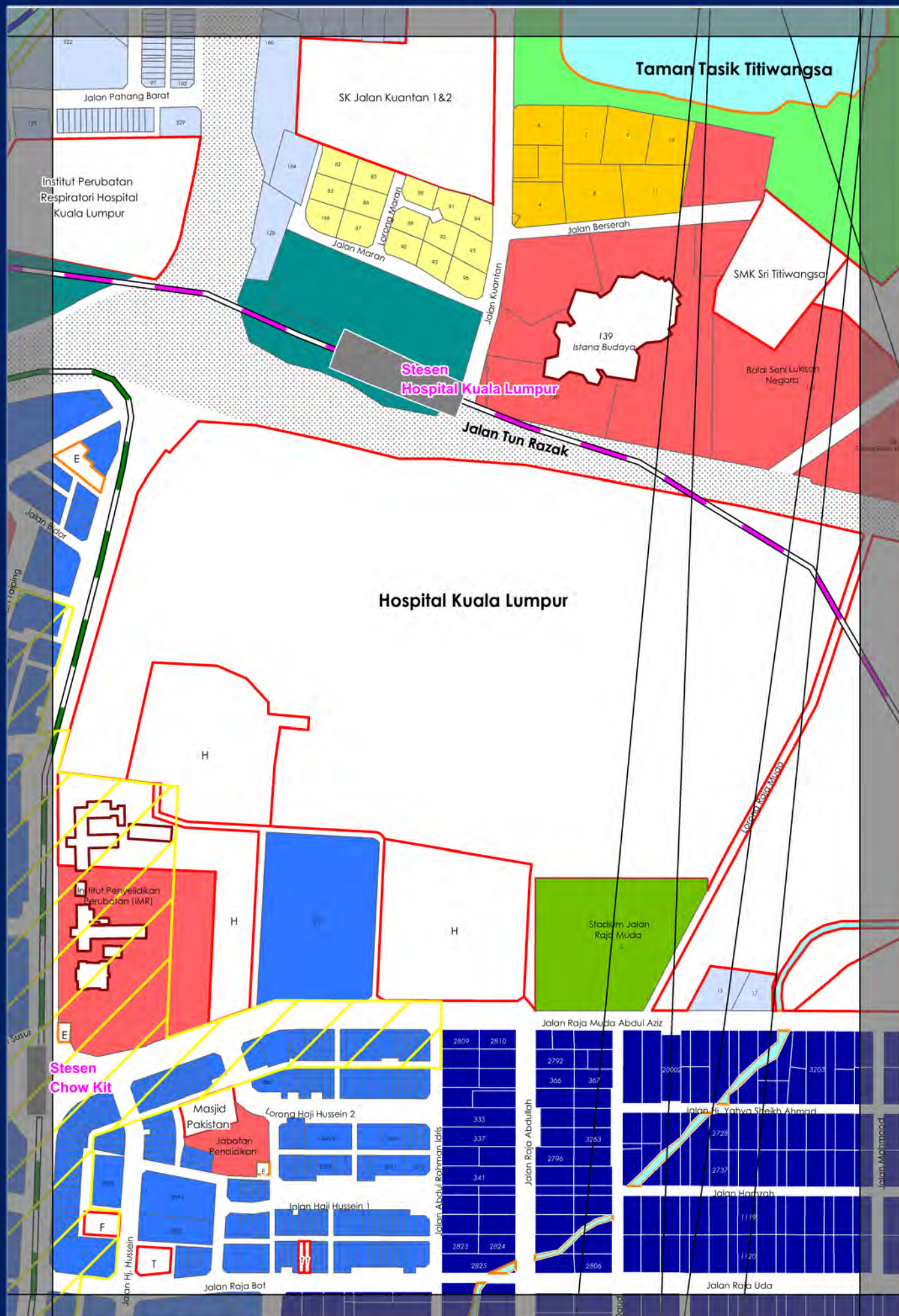
3017

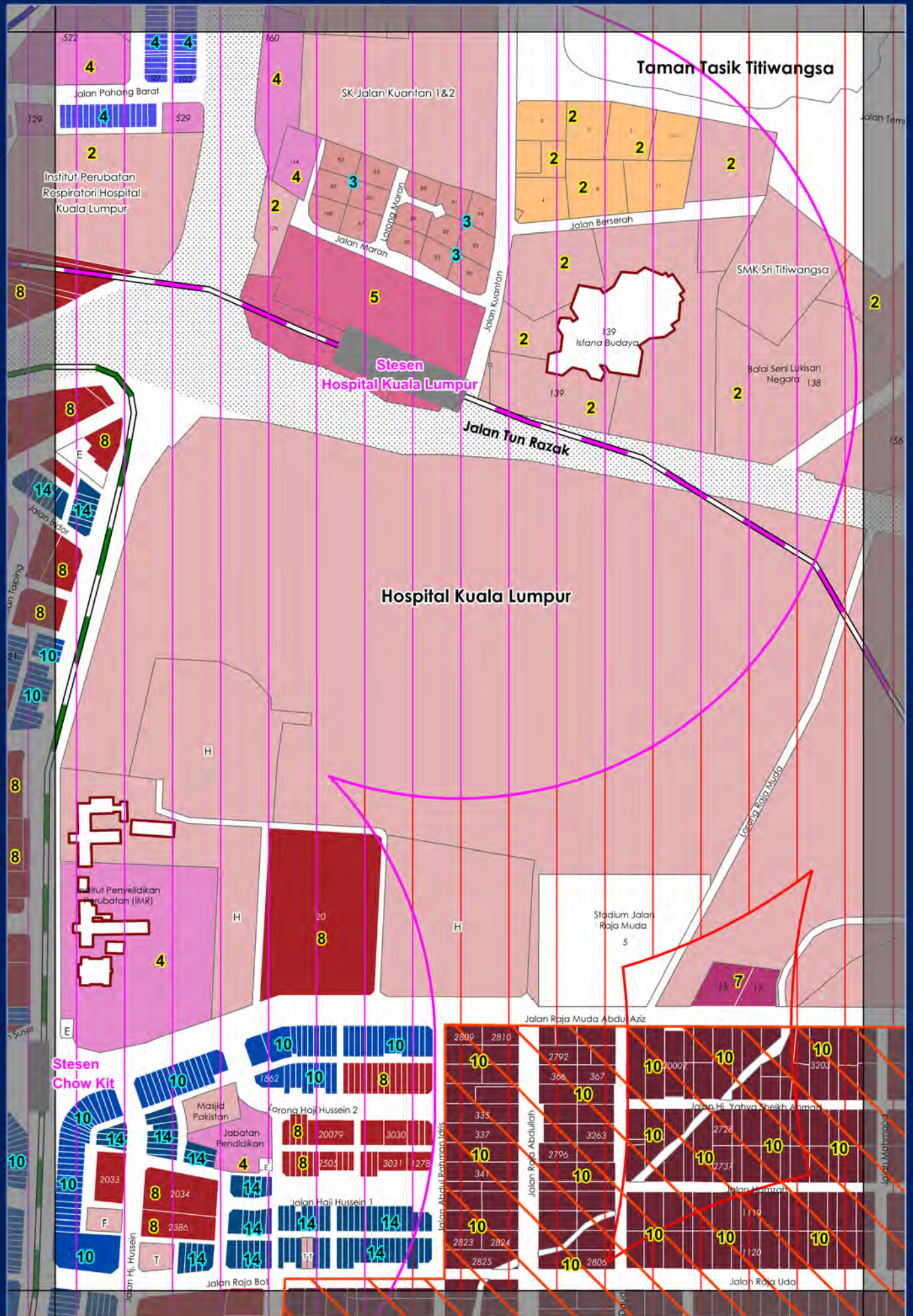
Taman Tasik Titiwangsa

JOINS MAP 093

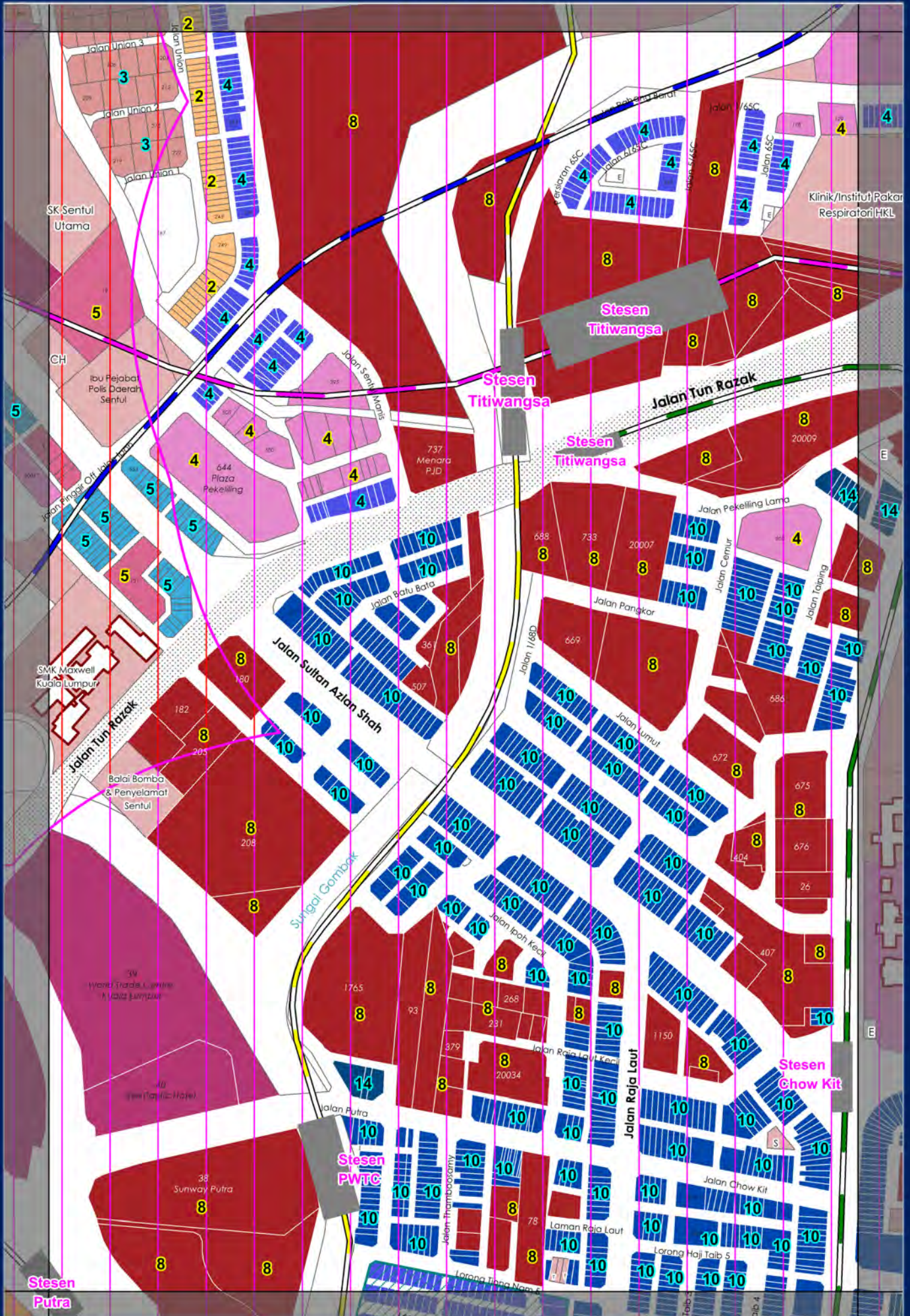
JOINS MAP 091

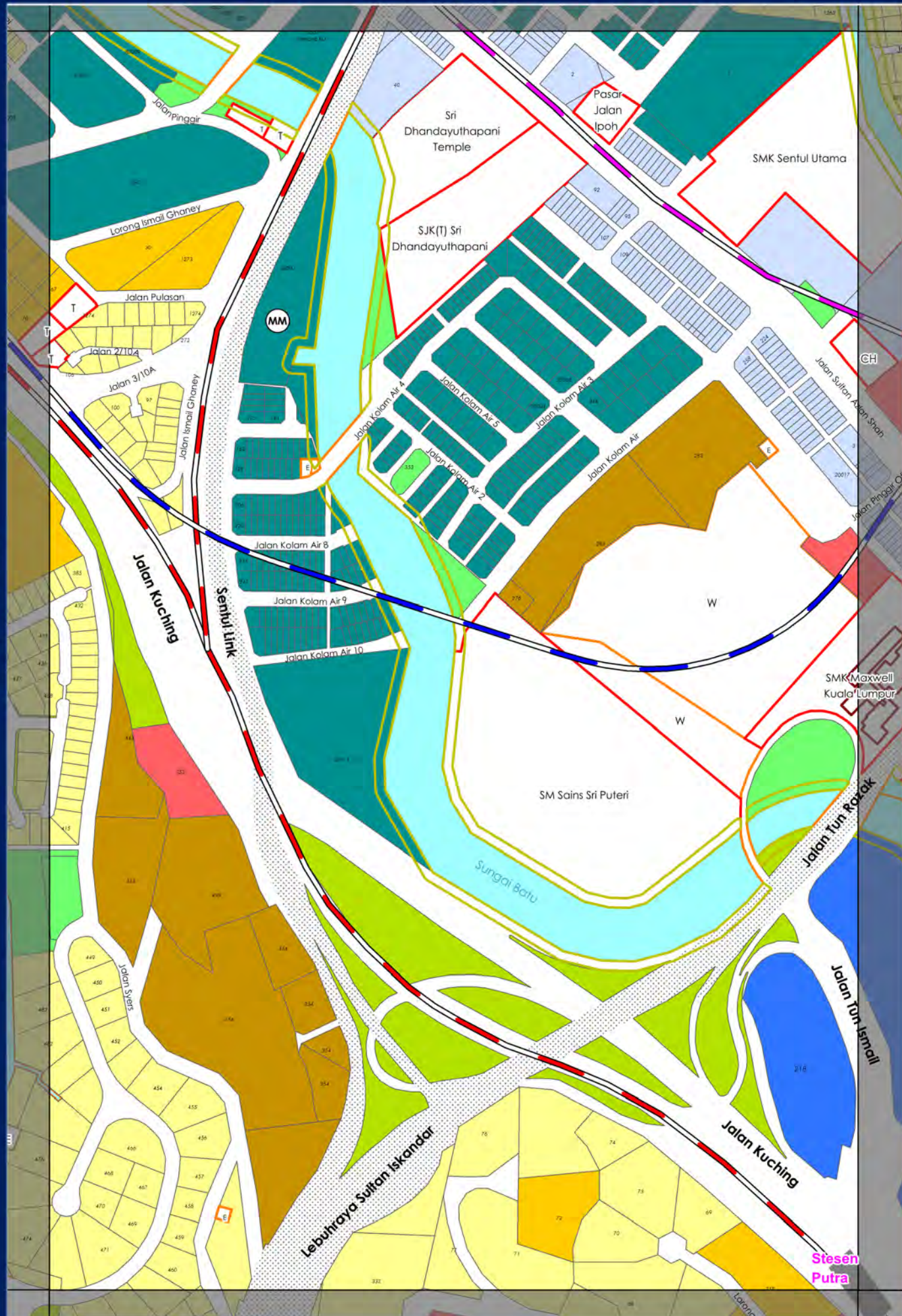








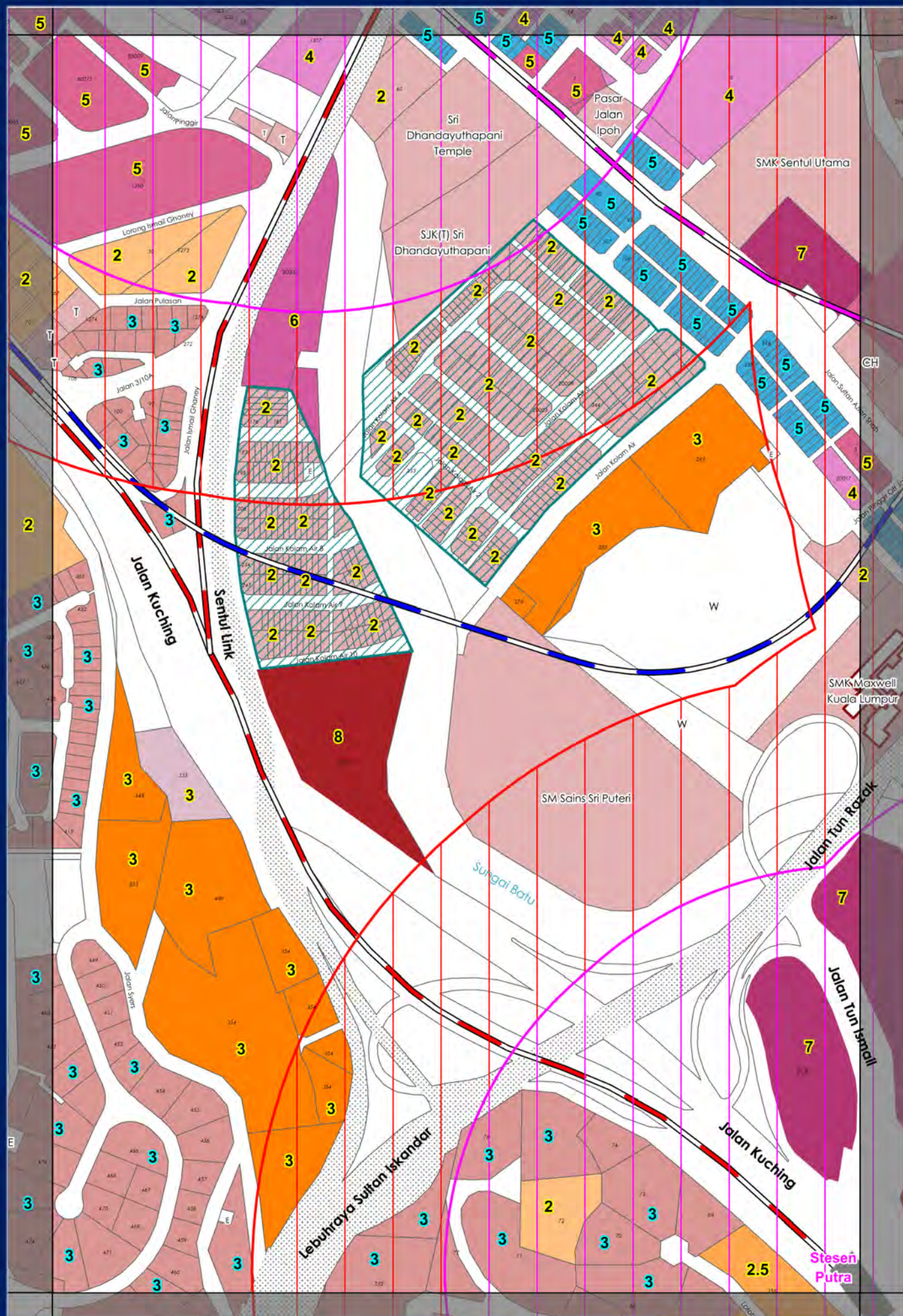


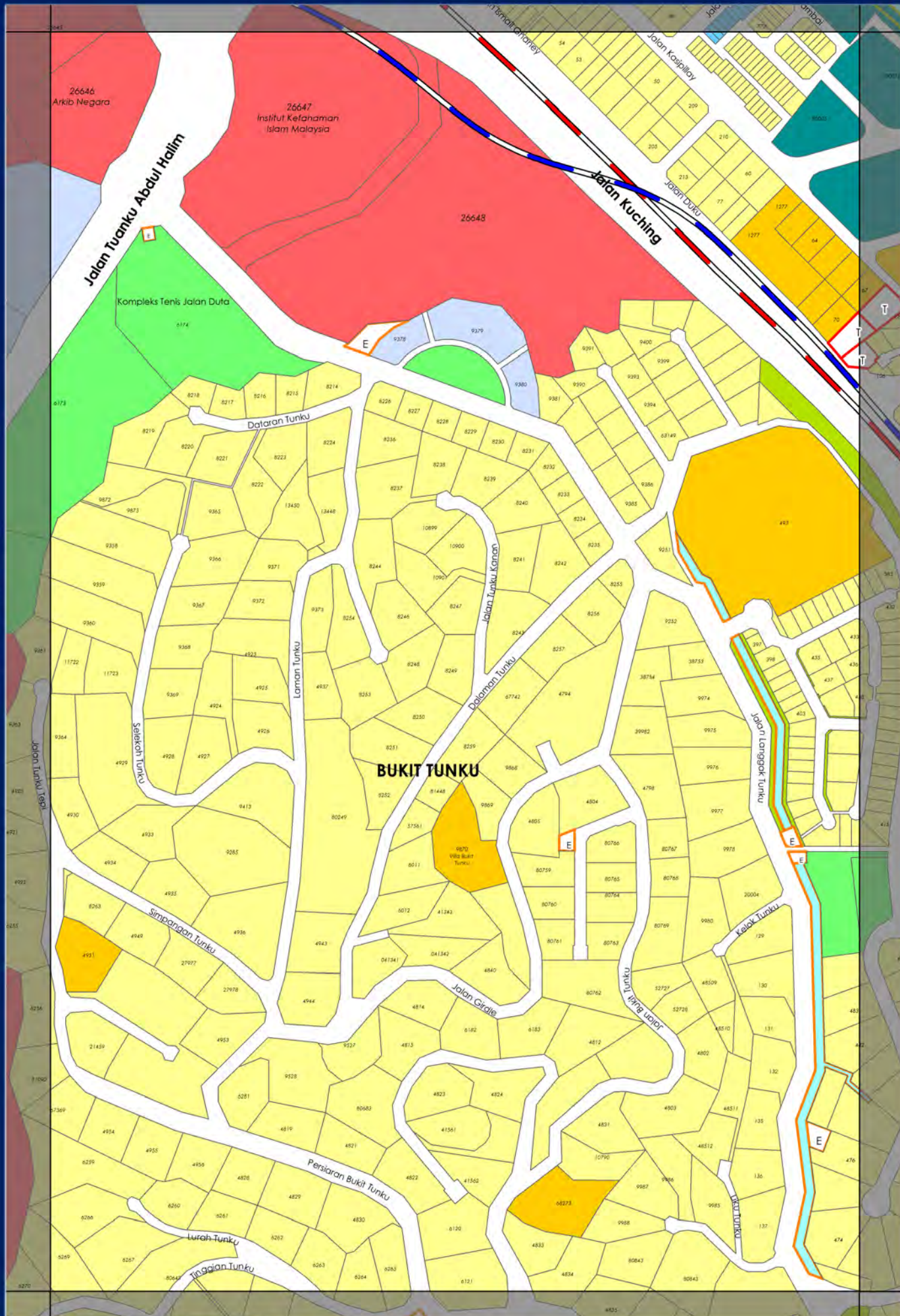


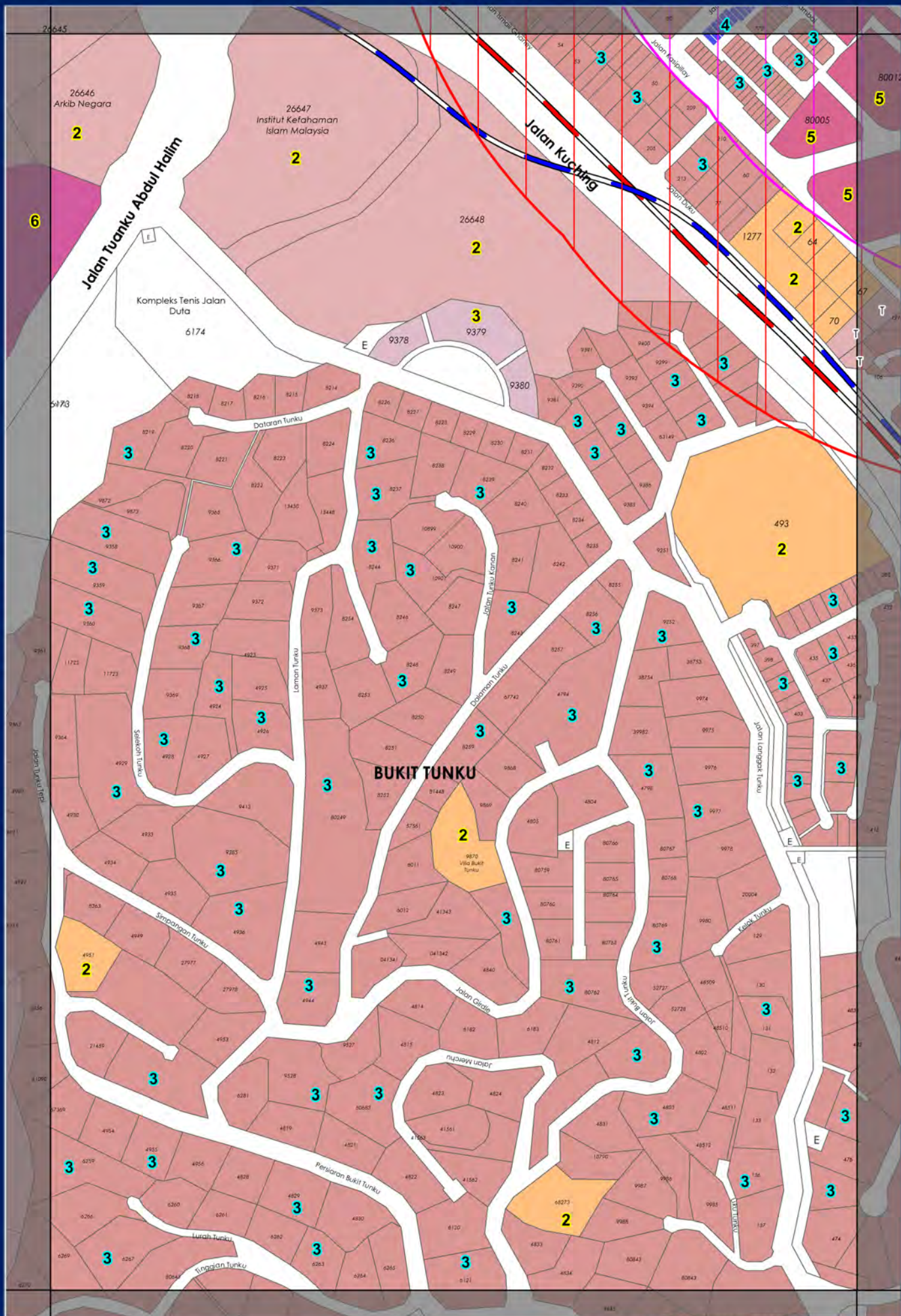
ZONING

MAP 095

JOINS MAP 114







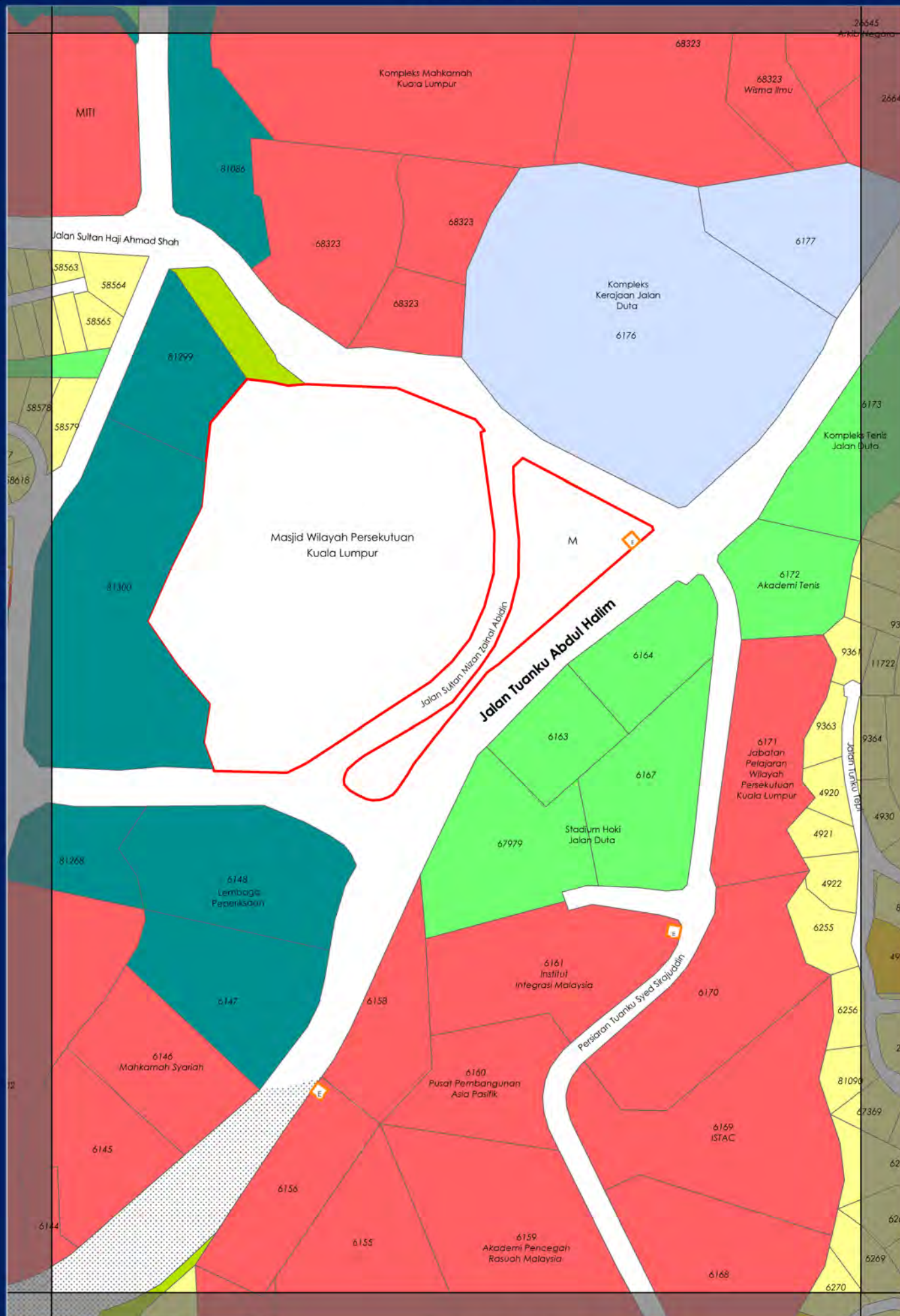
073

JOINS MAP 074

075

JOINS MAP 098

JOINS MAP 096



ZONING

MAP

097

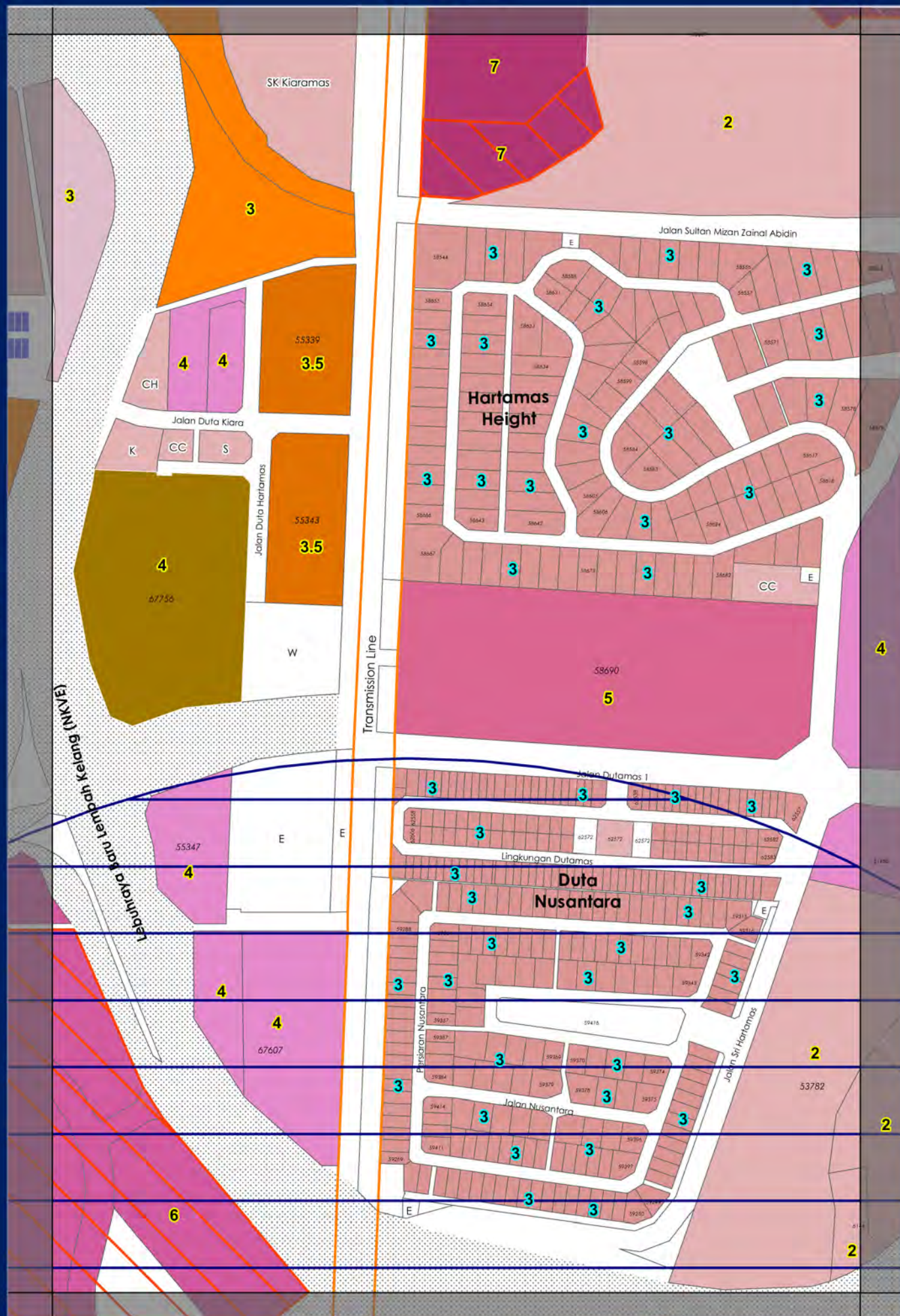
JOINS MAP 112

111

113

Lebuhraya Baru Lembah Klang (NKVE)





Lebuhraya Baru Lembah Kelang (NKVE)

Jalan Solaris 5
Jalan Solaris 4
Jalan Solaris 3
Jalan Solaris 2

Jalan A170C

Cangkat Suka I

Jalan Kiara 2

Changkat Bukit Kiara

Jalan Kiara 1

Lebuhraya Penchala (Penchala Link)

ZONING

MAP

099

JOINS MAP 110





Lebuhraya Baru Lembah Kelang (NKVE)

JOINS MAP 102

JOINS MAP 100

Sungai
Penchala

Salan Kloro: 7

Transmission Line

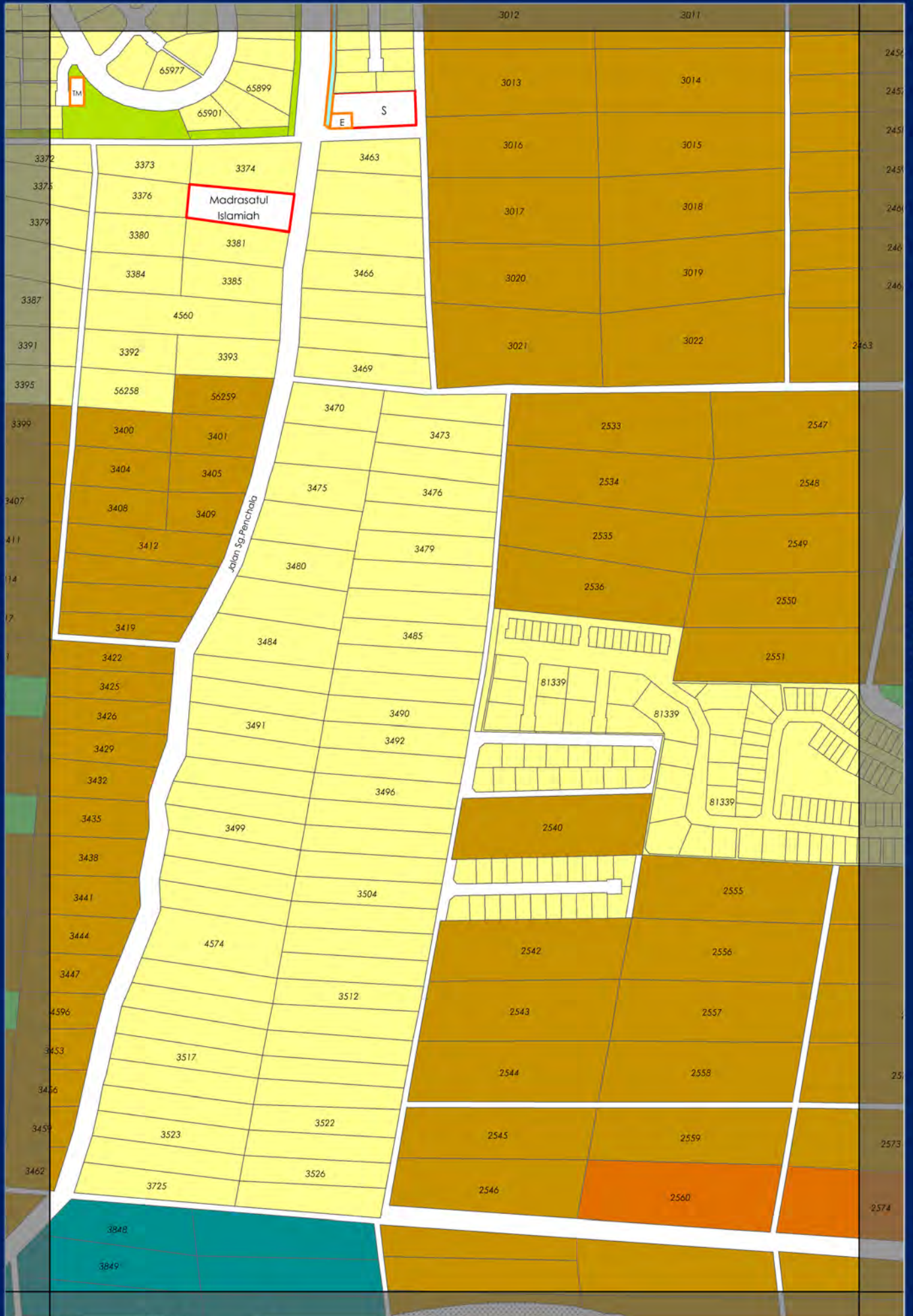
ZONING

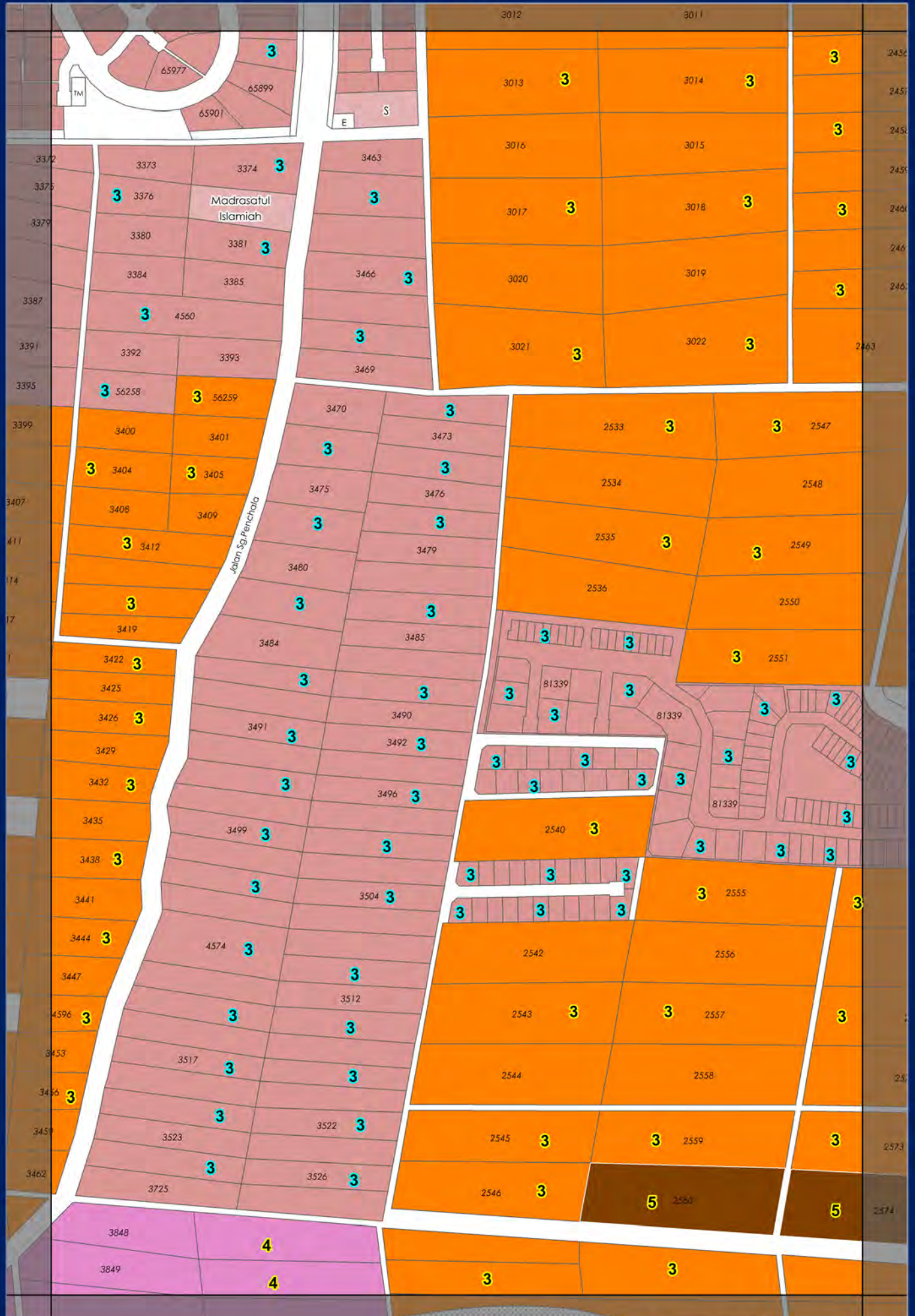
MAP

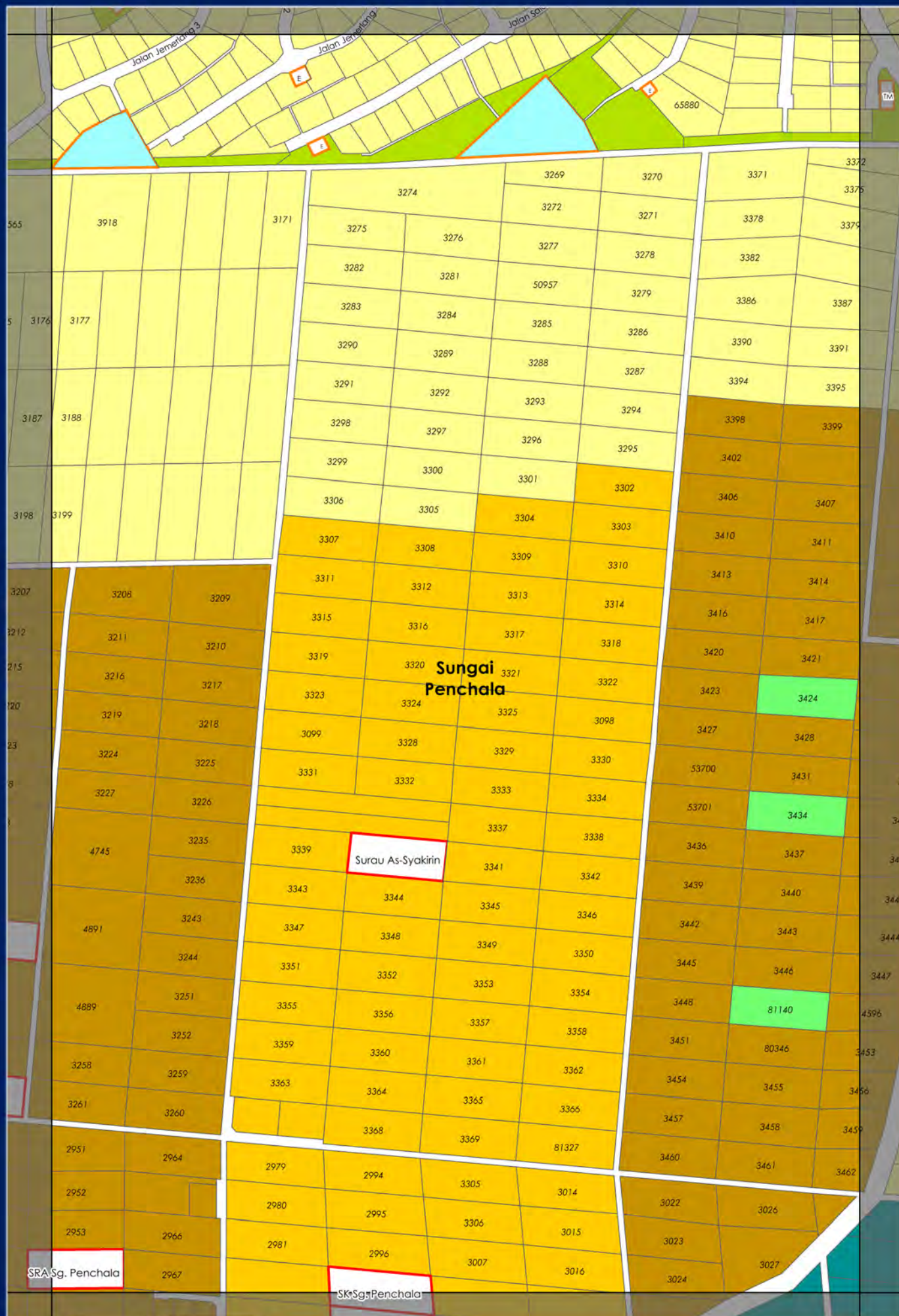
101

JOINS MAP 108











LIMITS OF MAP

Daerah
Petaling

Lebuhraya Damansara - Puchong (LDP)

Jalan Bukit Larian 3

Jalan Bukit Larian

Sg. Pencho

ZONING

MAP 104

JOINS MAP 105

JOINS MAP 103

Daerah
Petaling

Lebuhraya Damansara - Puchong (LDP)

Jalan Bukit Larian 3

Jalan Bukit Larian

Jalan Sri Perinchida

SRA
Sg Percha

Daerah Petaling

Lebuhraya Penchala (Penchala Link)

Masjid
Sg. Pechala
Masjid
Sg. Pechala

W

Jalan Sg. Pechala

MM

Jalan 4/718

Jalan 5/718

Jalan 6/718

M

Jalan 3/718

E

Jalan Rahim Kajai

Lorong Rahim Kajai 13

ZONING

MAP 105

JOINS MAP 140

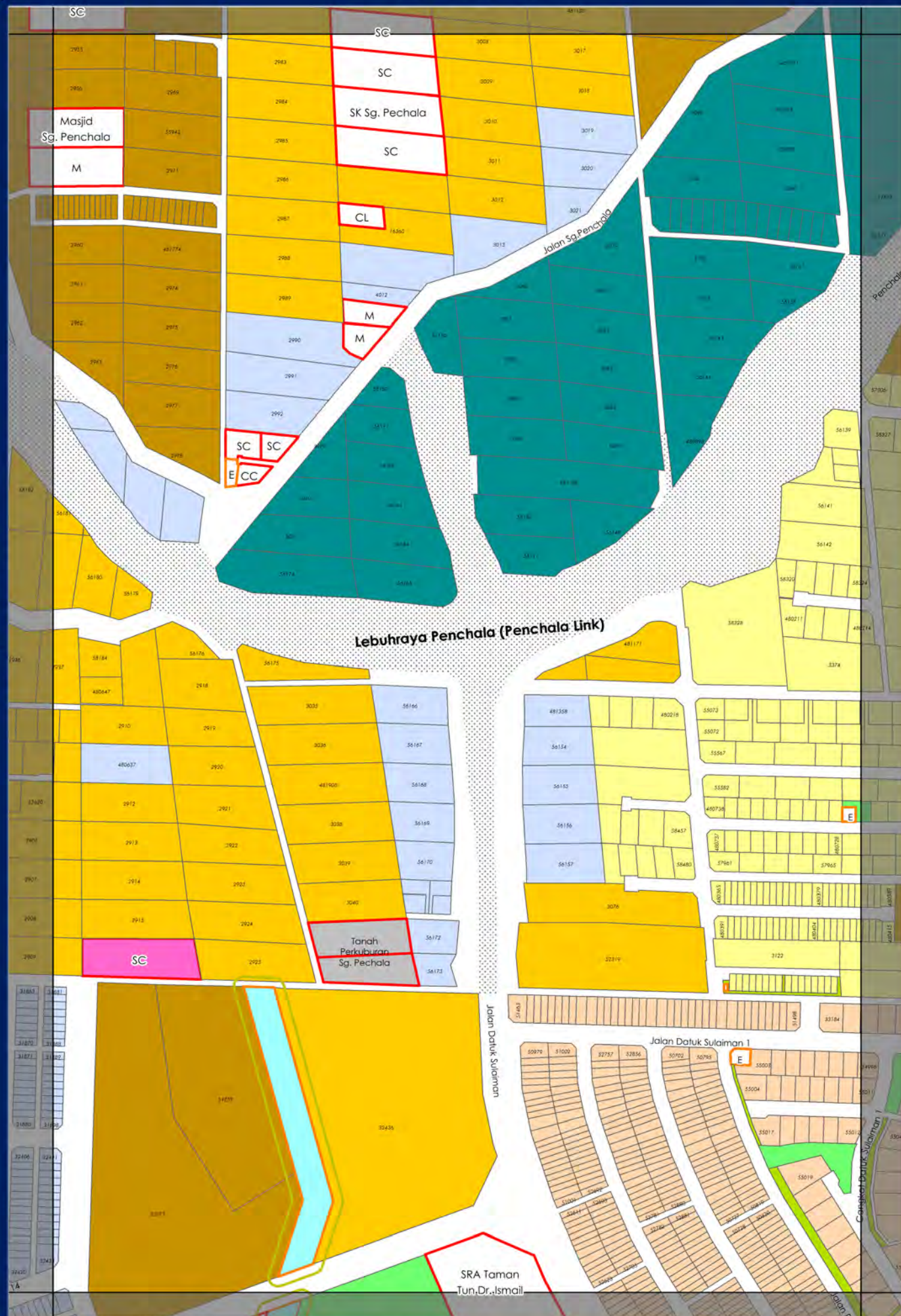
Daerah Petaling

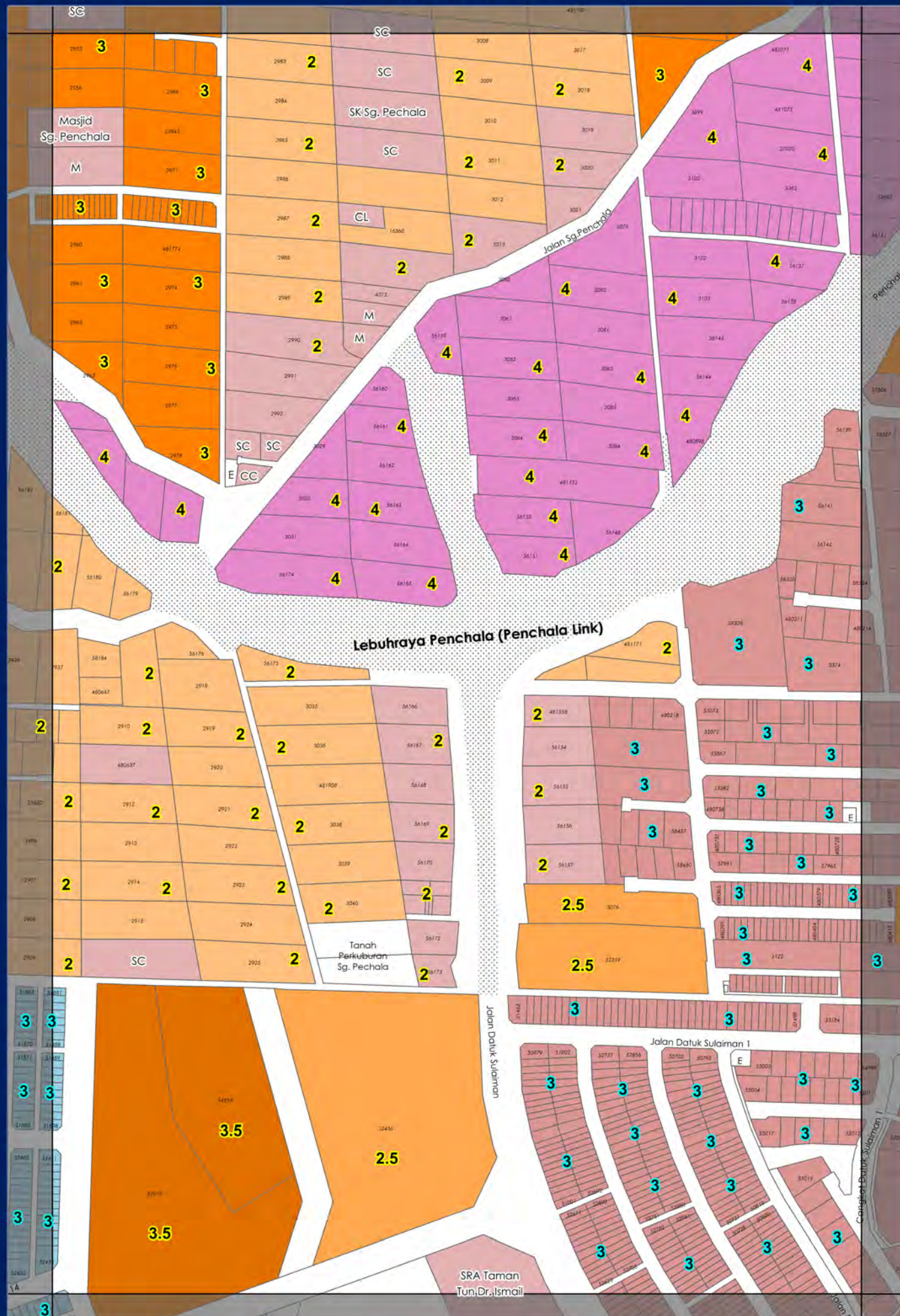
Lebuhraya Penchala (Penchala Link)

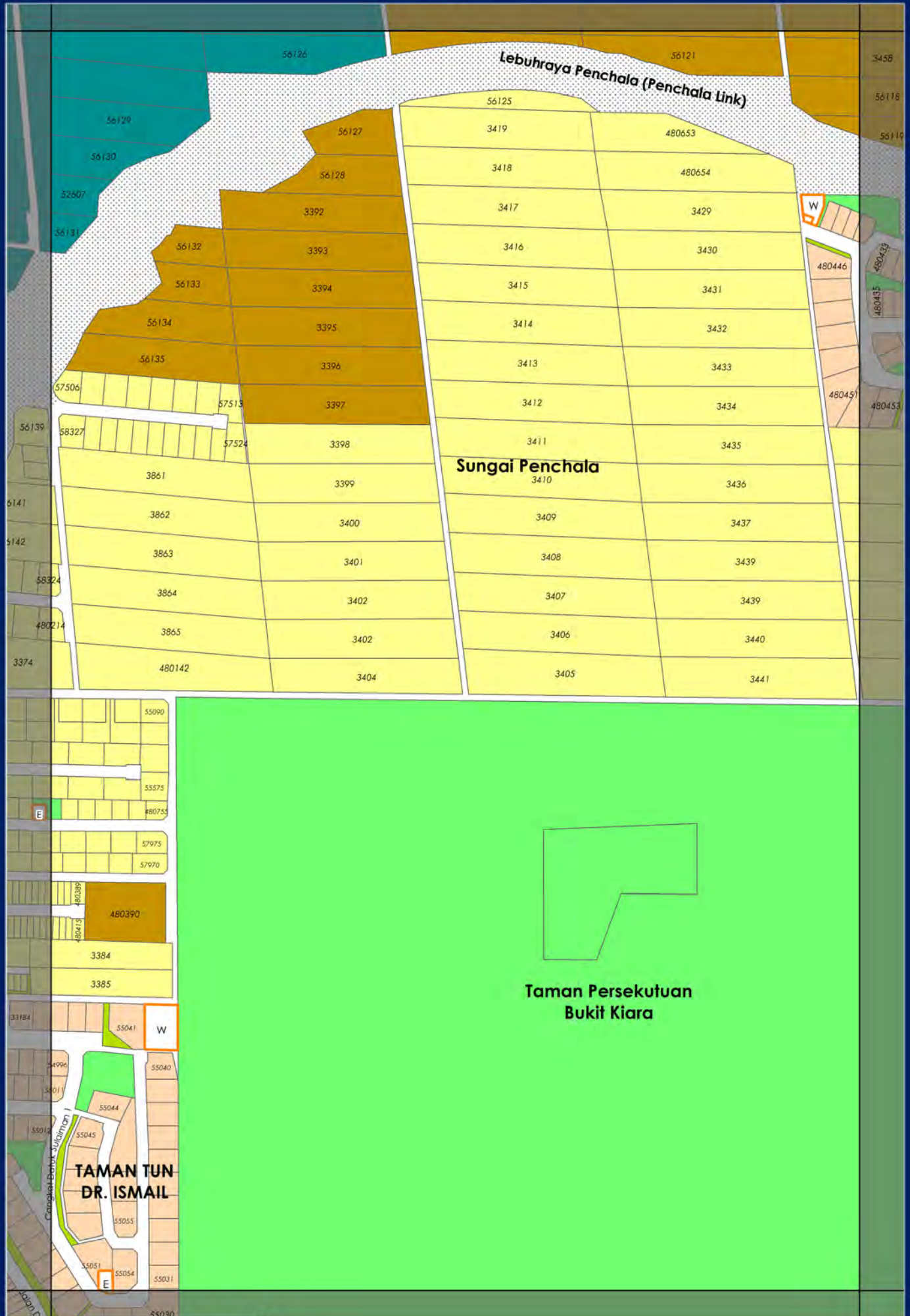
Jalan Sg. Penchala

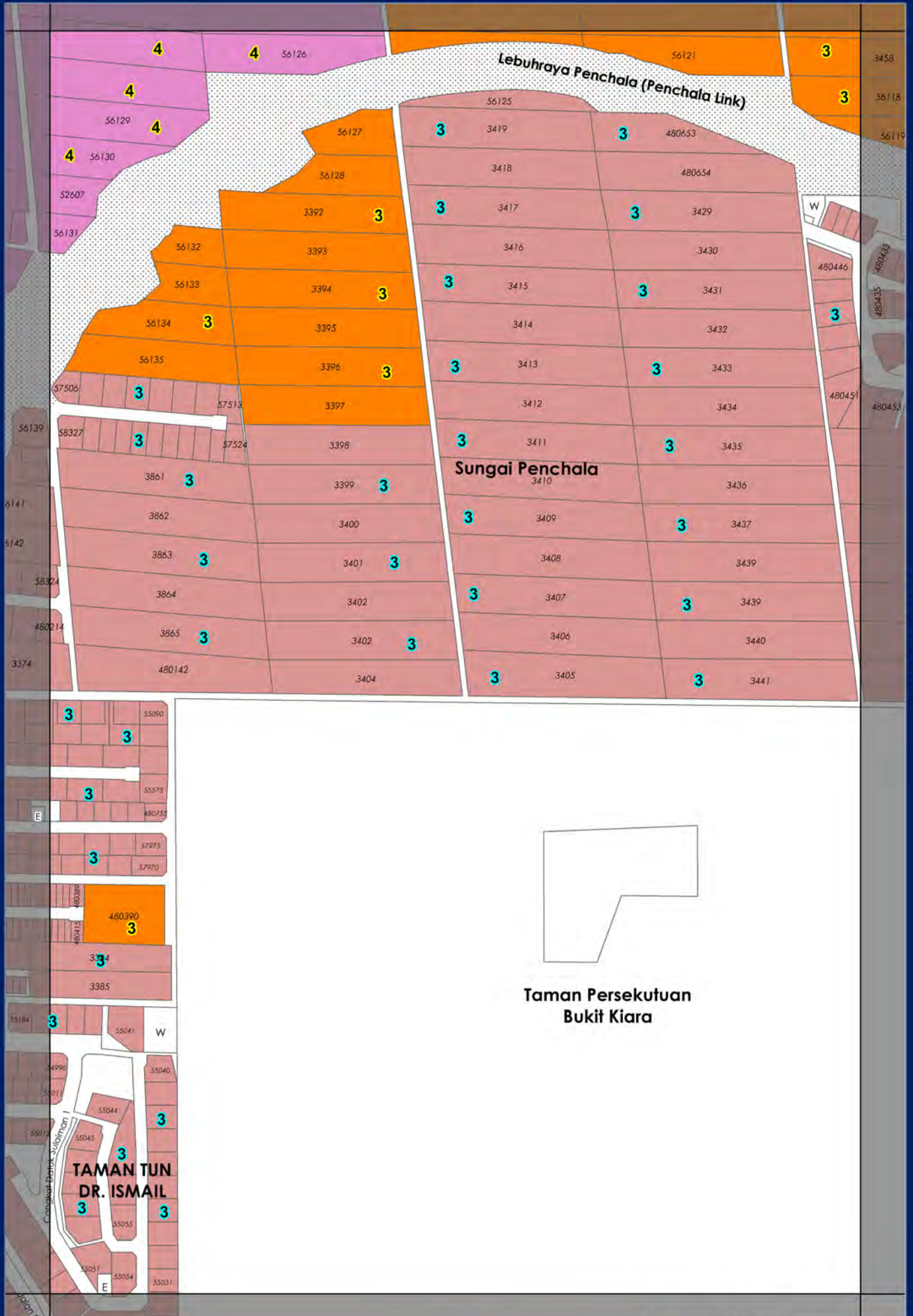
LIMITS OF MAP

JOINS MAP 106









Lebuhraya Penchala (Penchala Link)

Taman Persekutuan
Bukit Kiara

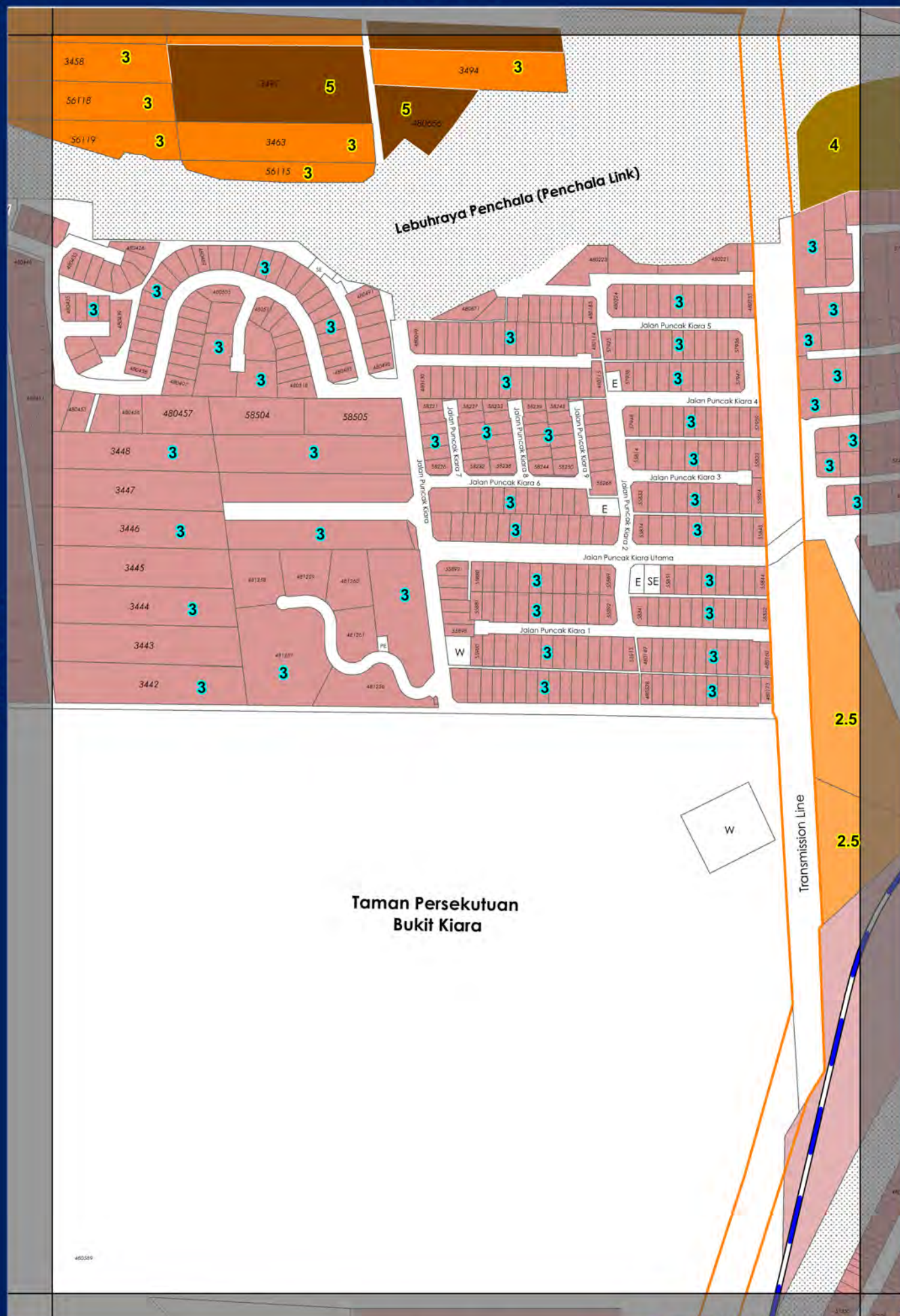
Transmission Line

ZONING

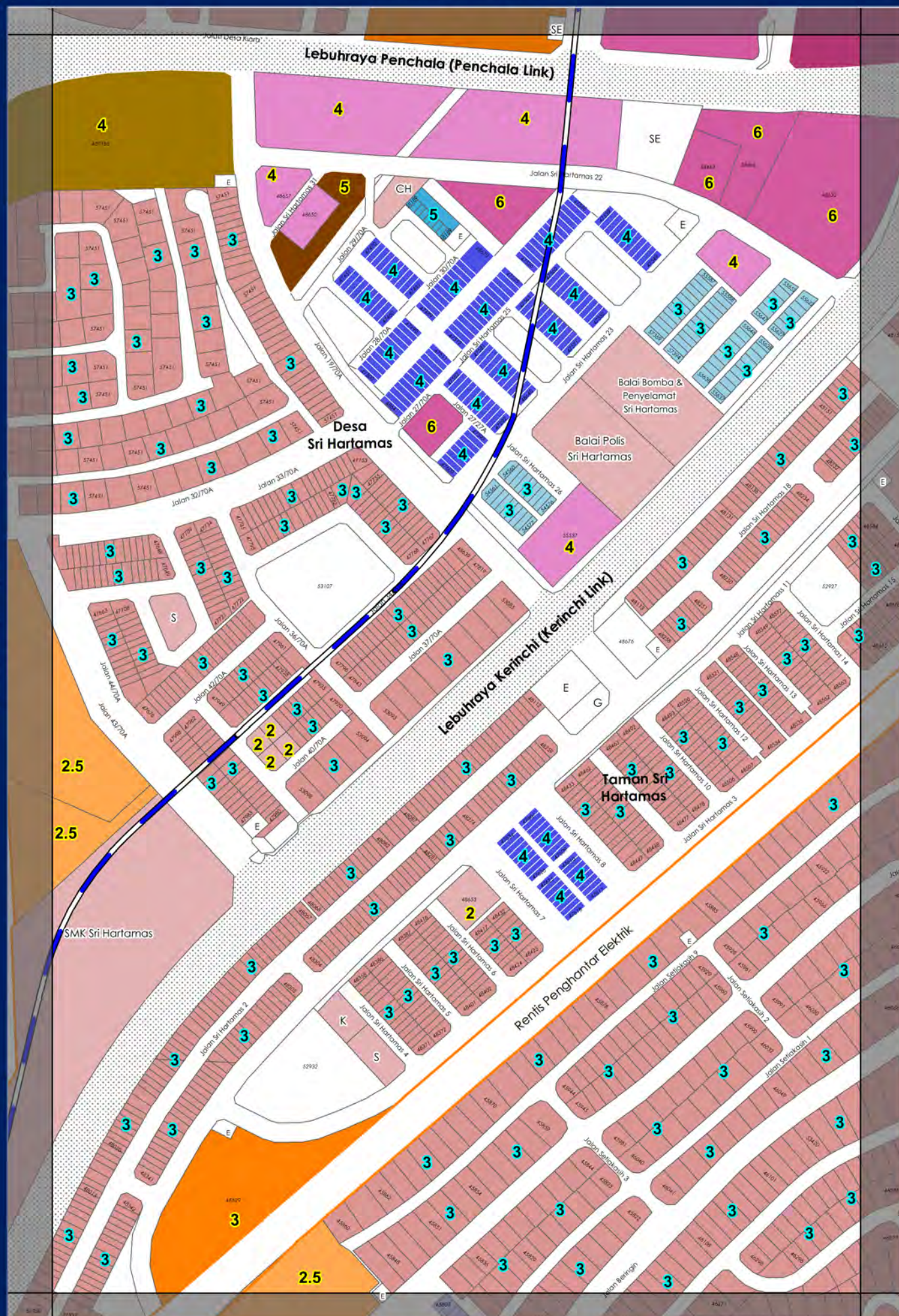
MAP

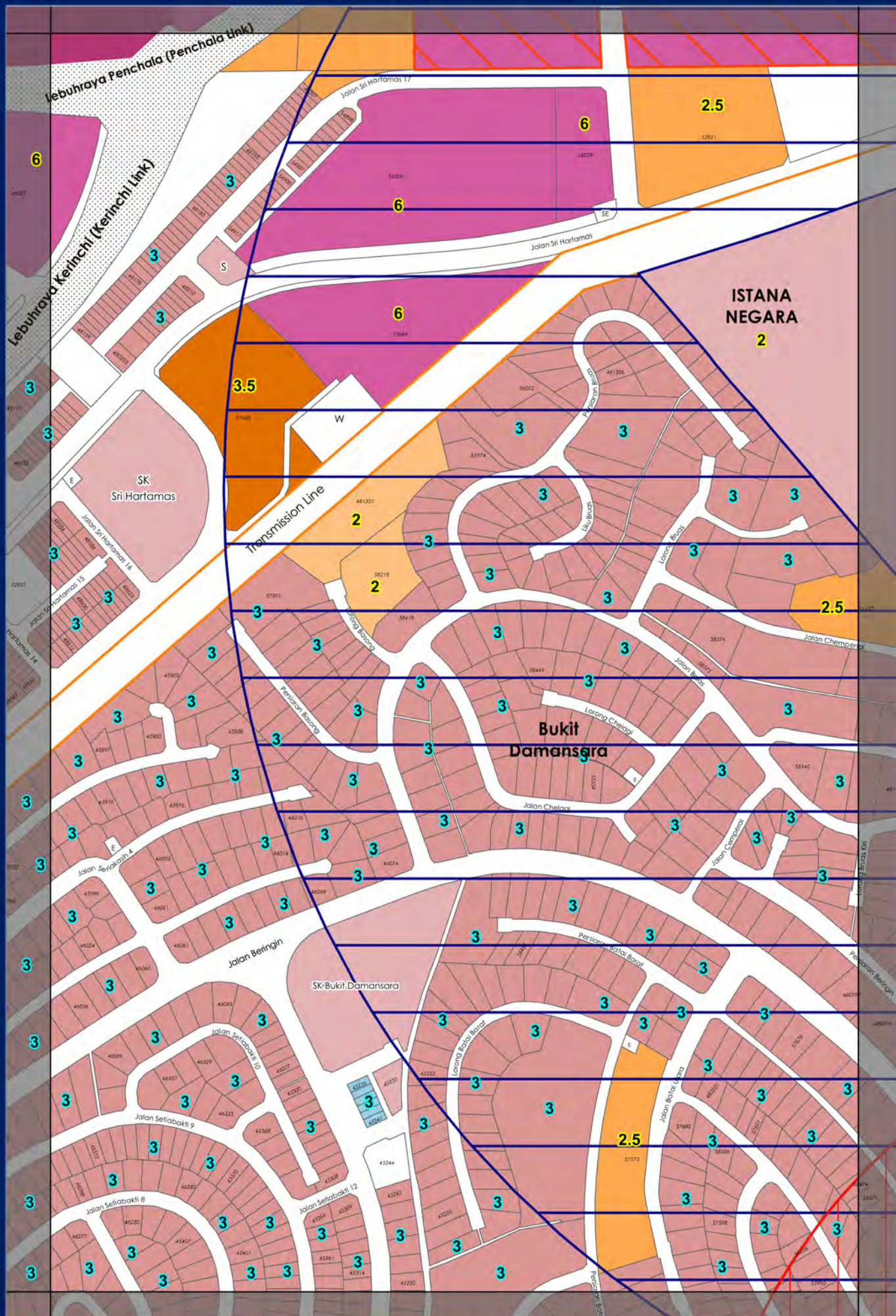
108

JOINS MAP 137









Transmission Line

**ISTANA
NEGARA**

JOINS MAP 110

JOINS MAP 112

ZONING

MAP

111

JOINS MAP 134

135

133

ISTANA
NEGARA

INTENSITY

MAP

111

ISTANA
NEGARA

Jalan Tuanku Abdul Halim

Taman
Duta

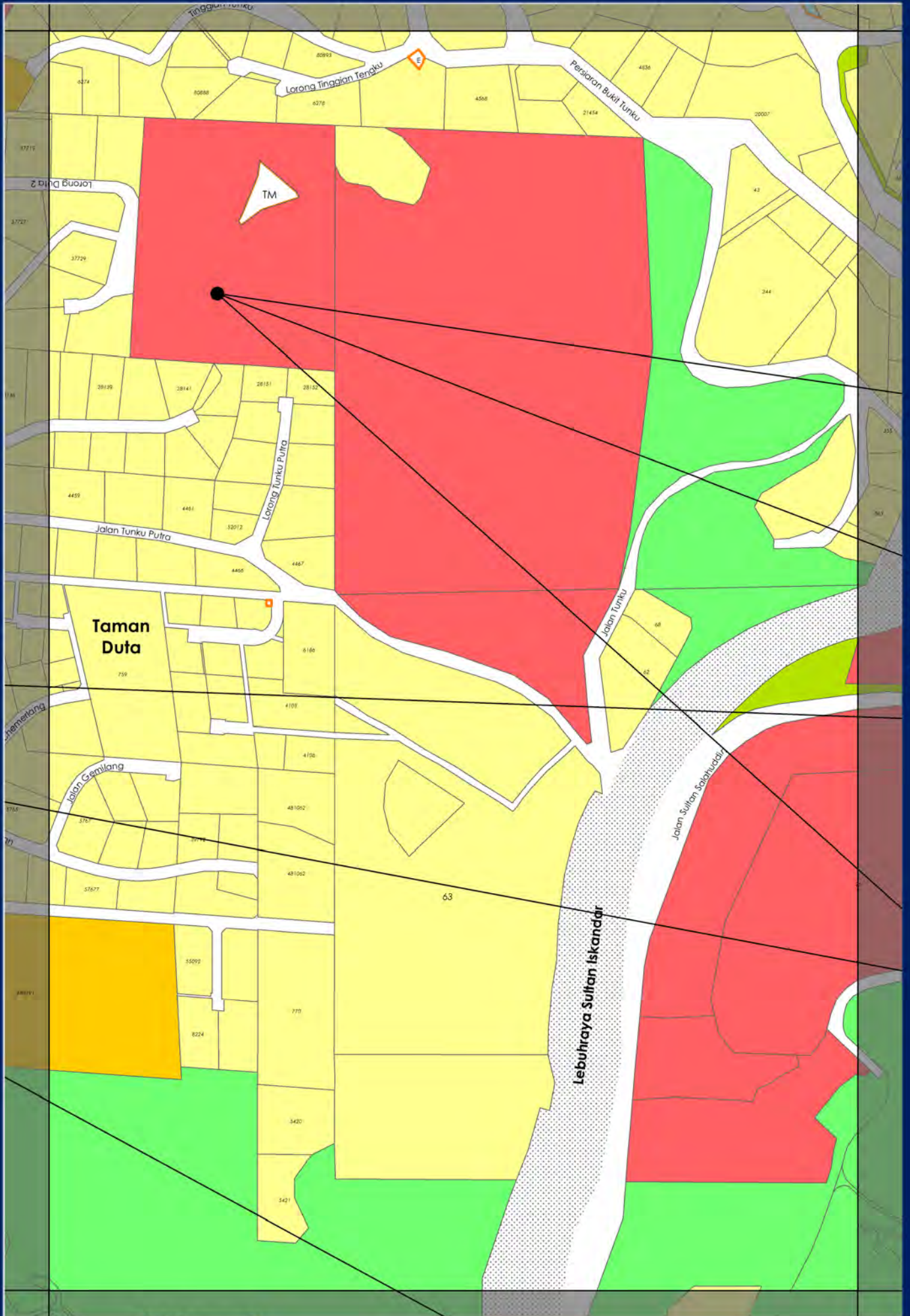
K

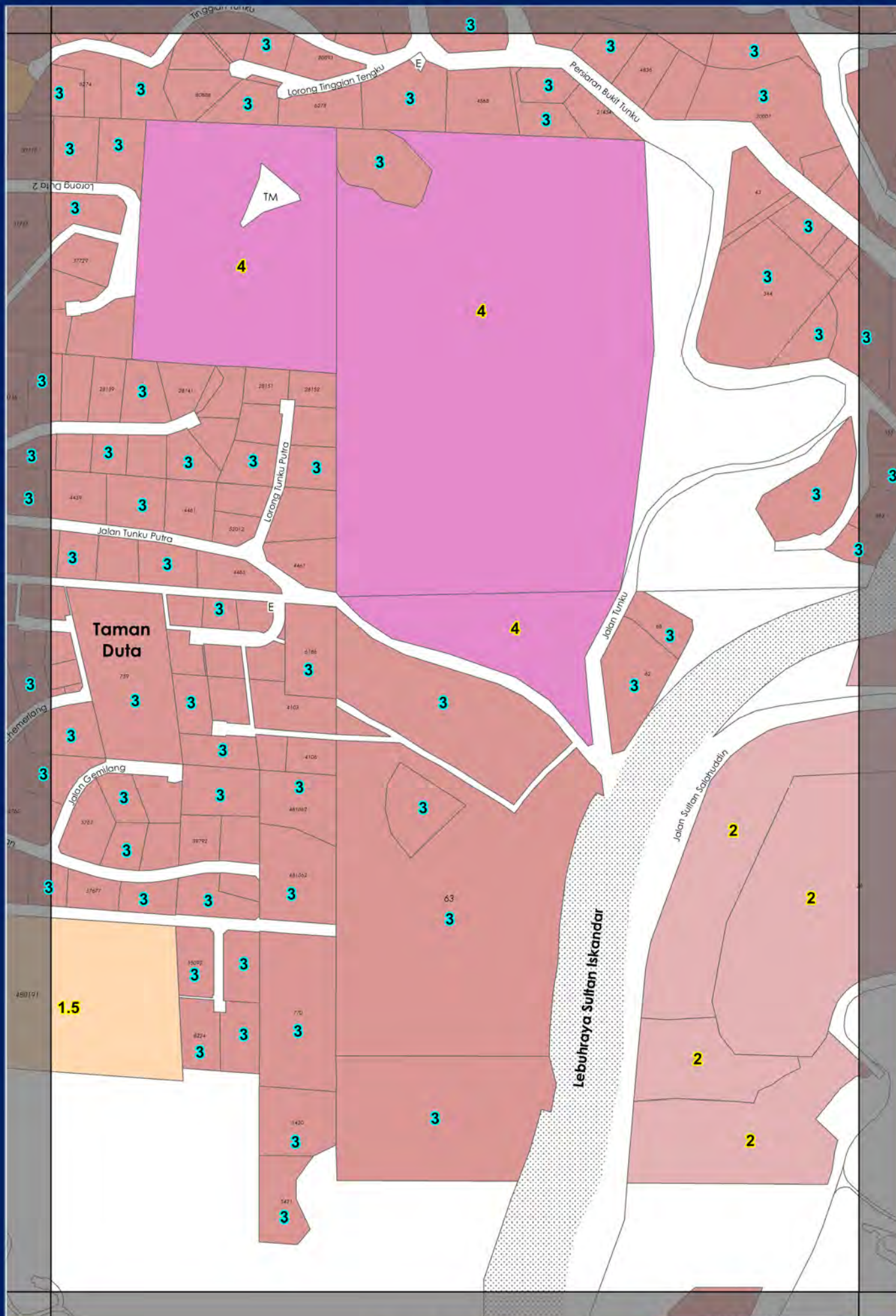
ZONING

MAP

112

JOINS MAP 133





096

JOINS MAP 095

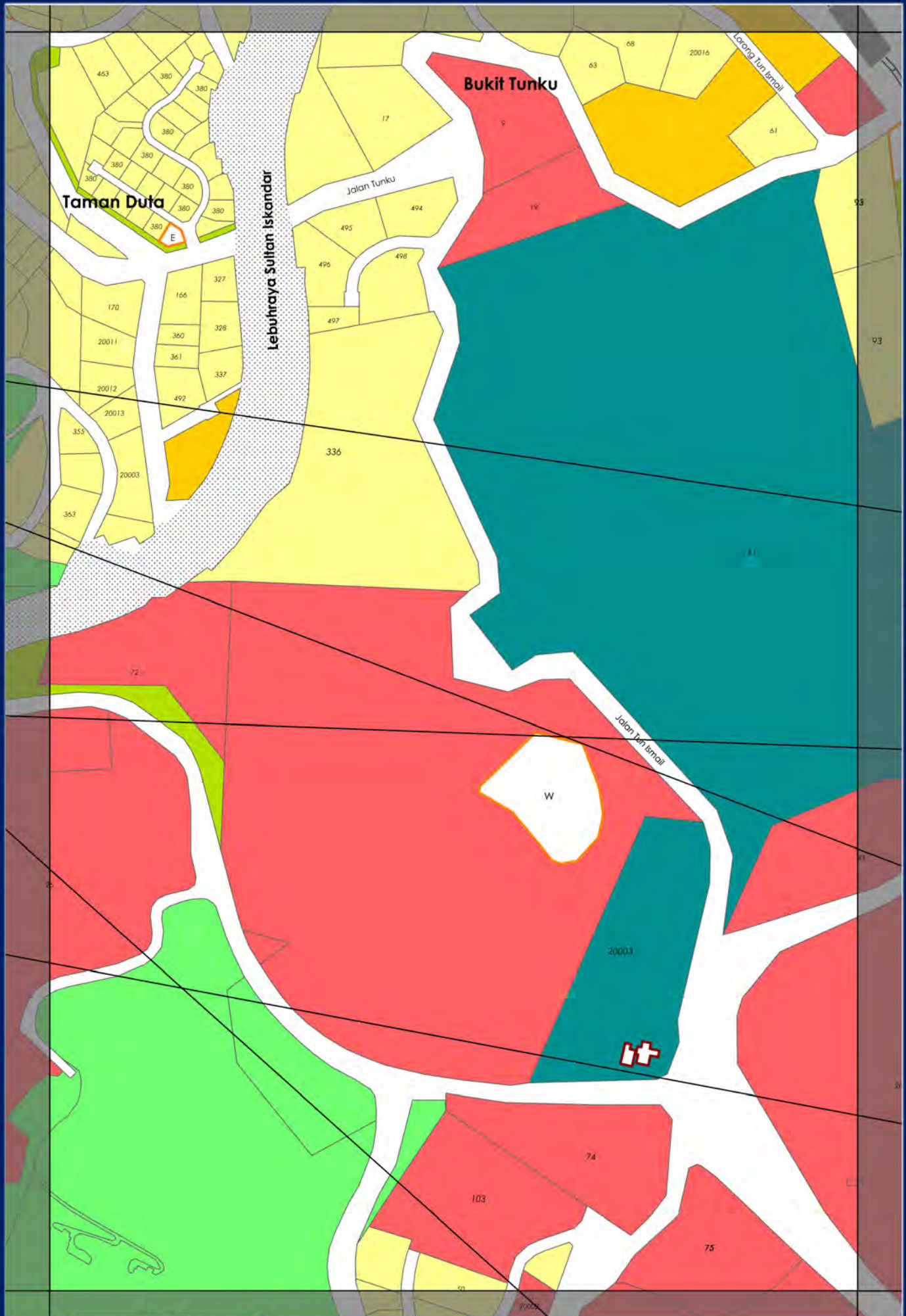
094

JOINS MAP 113

JOINS MAP 115

132

130



ZONING	
MAP	114

JOINS MAP 131

096

JOINS MAP 095

094

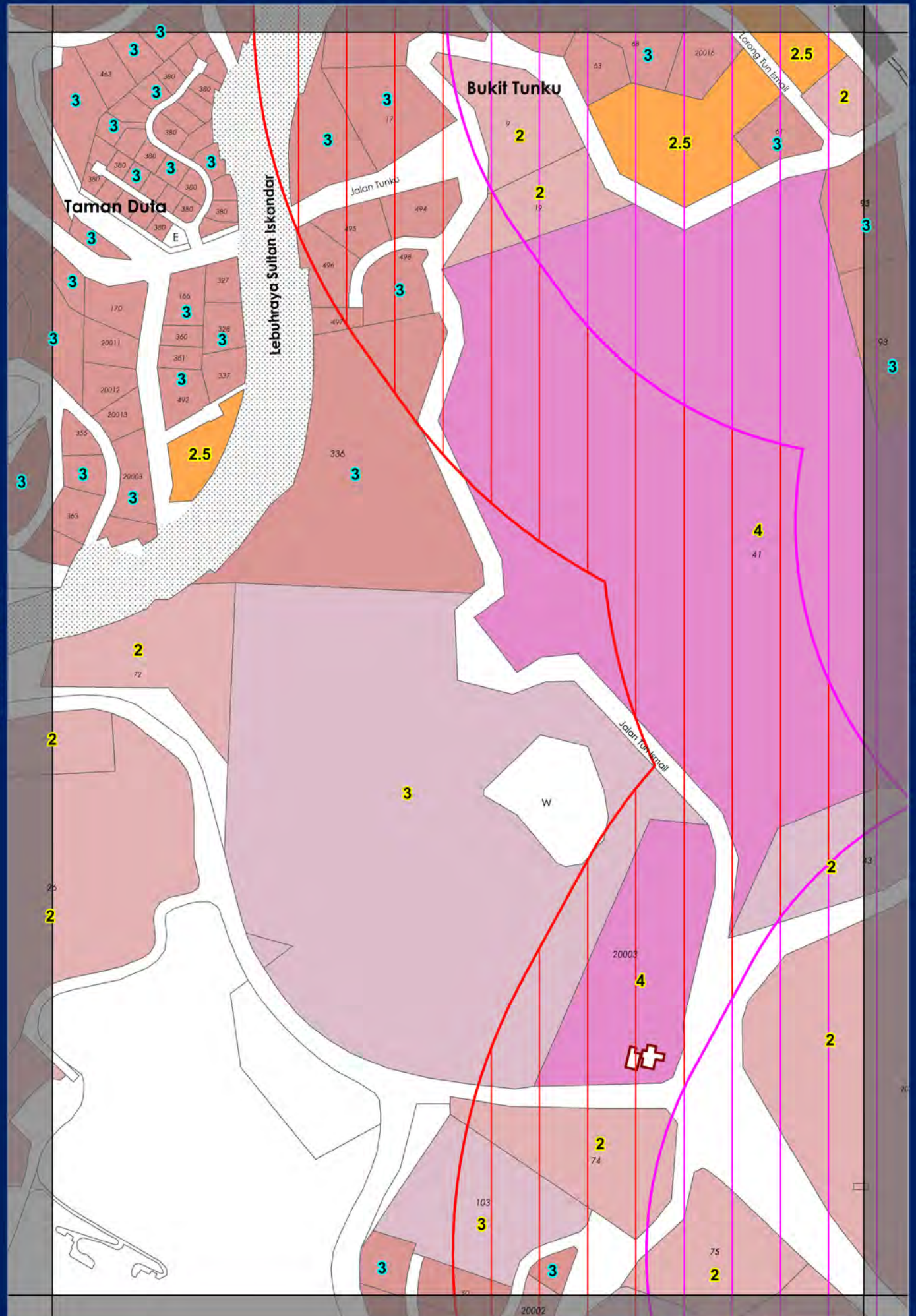
JOINS MAP 113

JOINS MAP 115

132

JOINS MAP 131

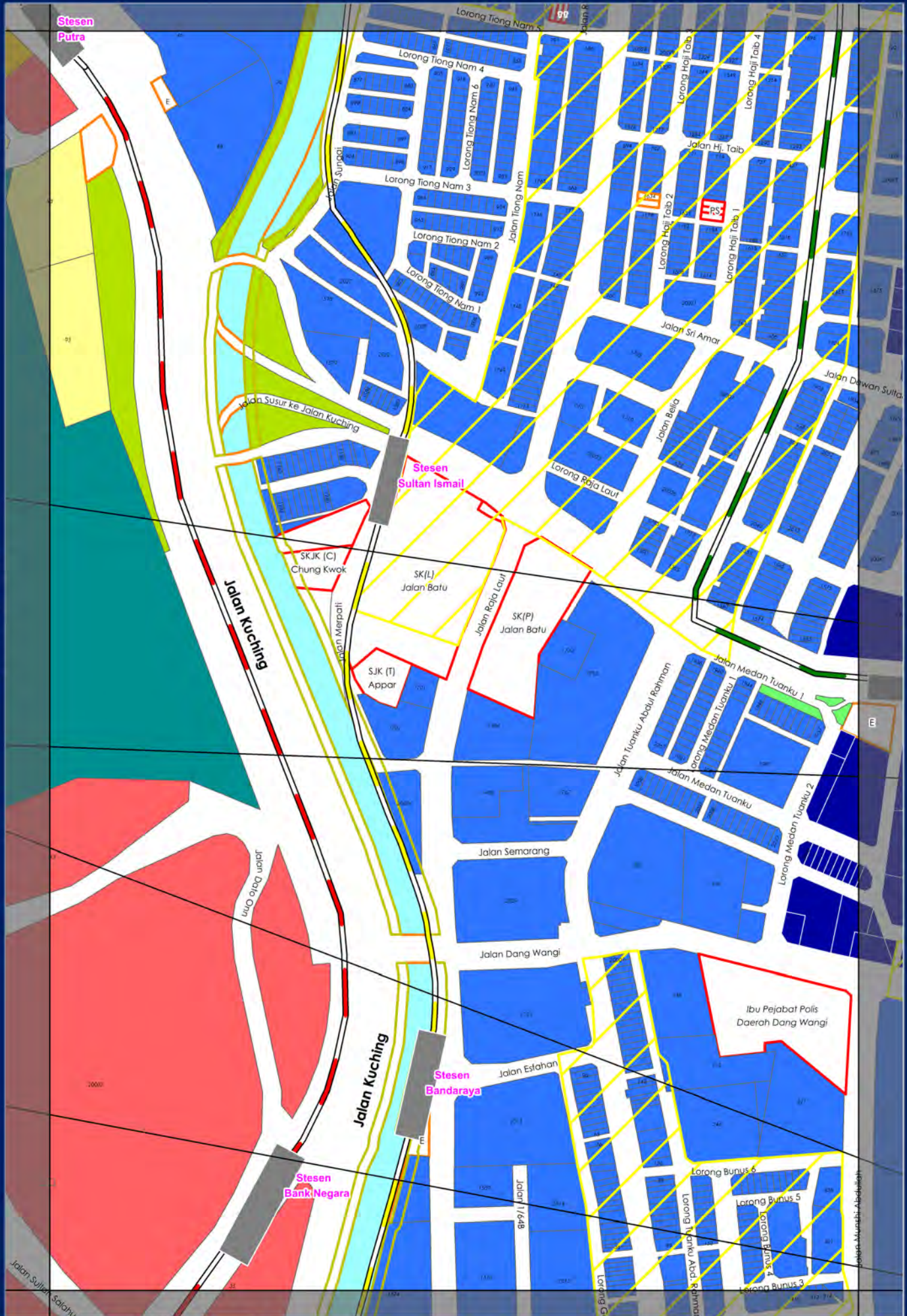
130

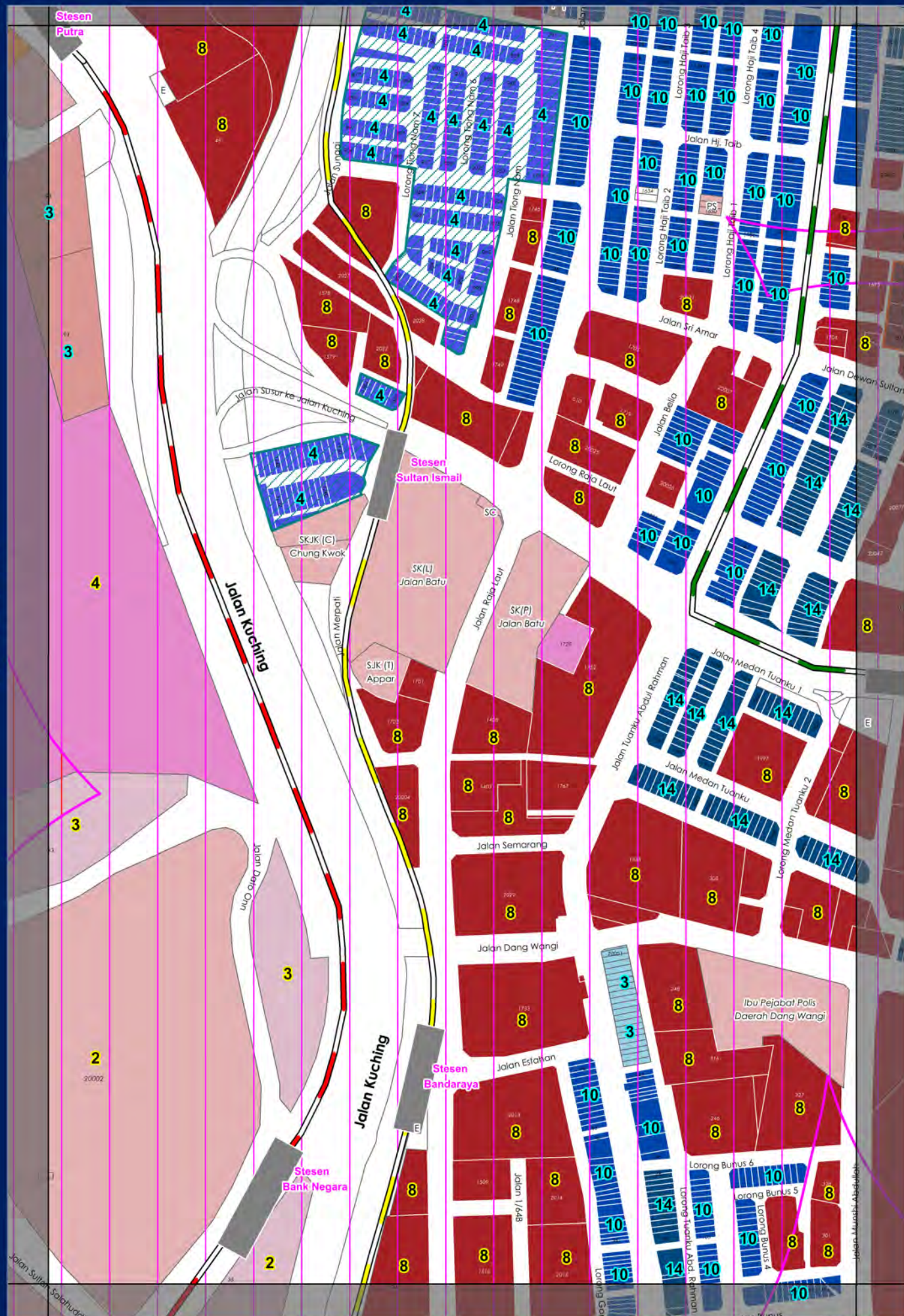


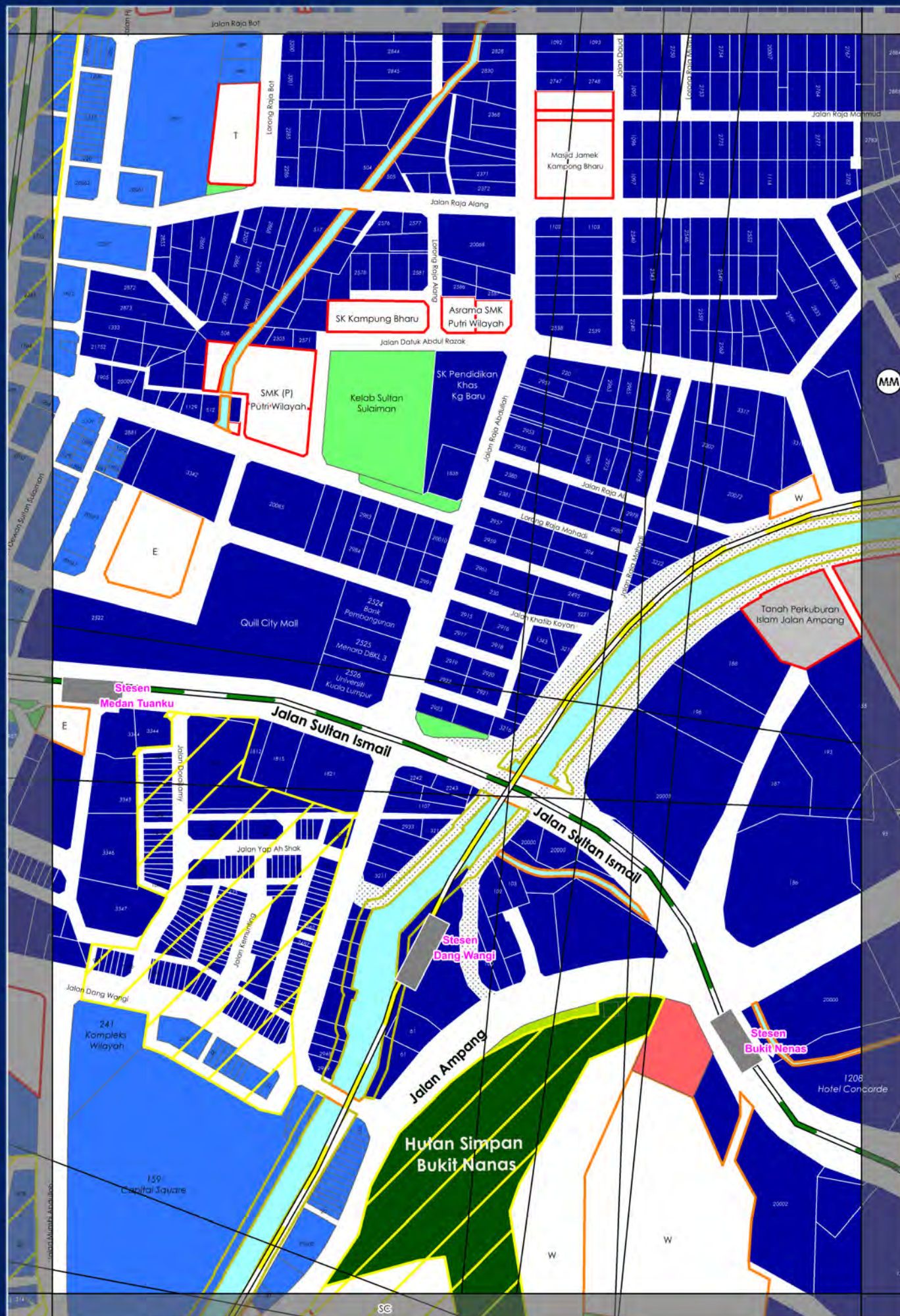
INTENSITY

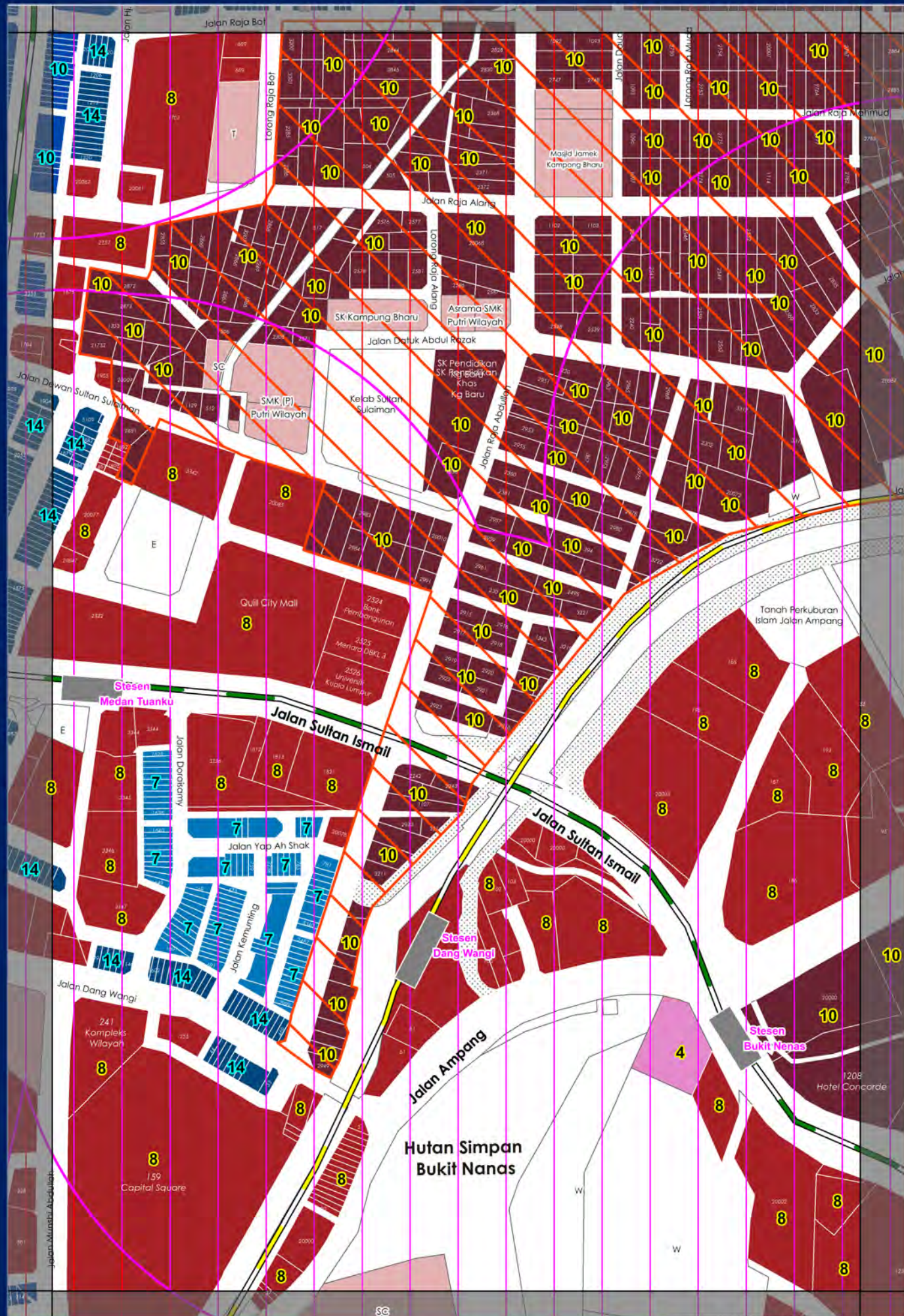
MAP

114

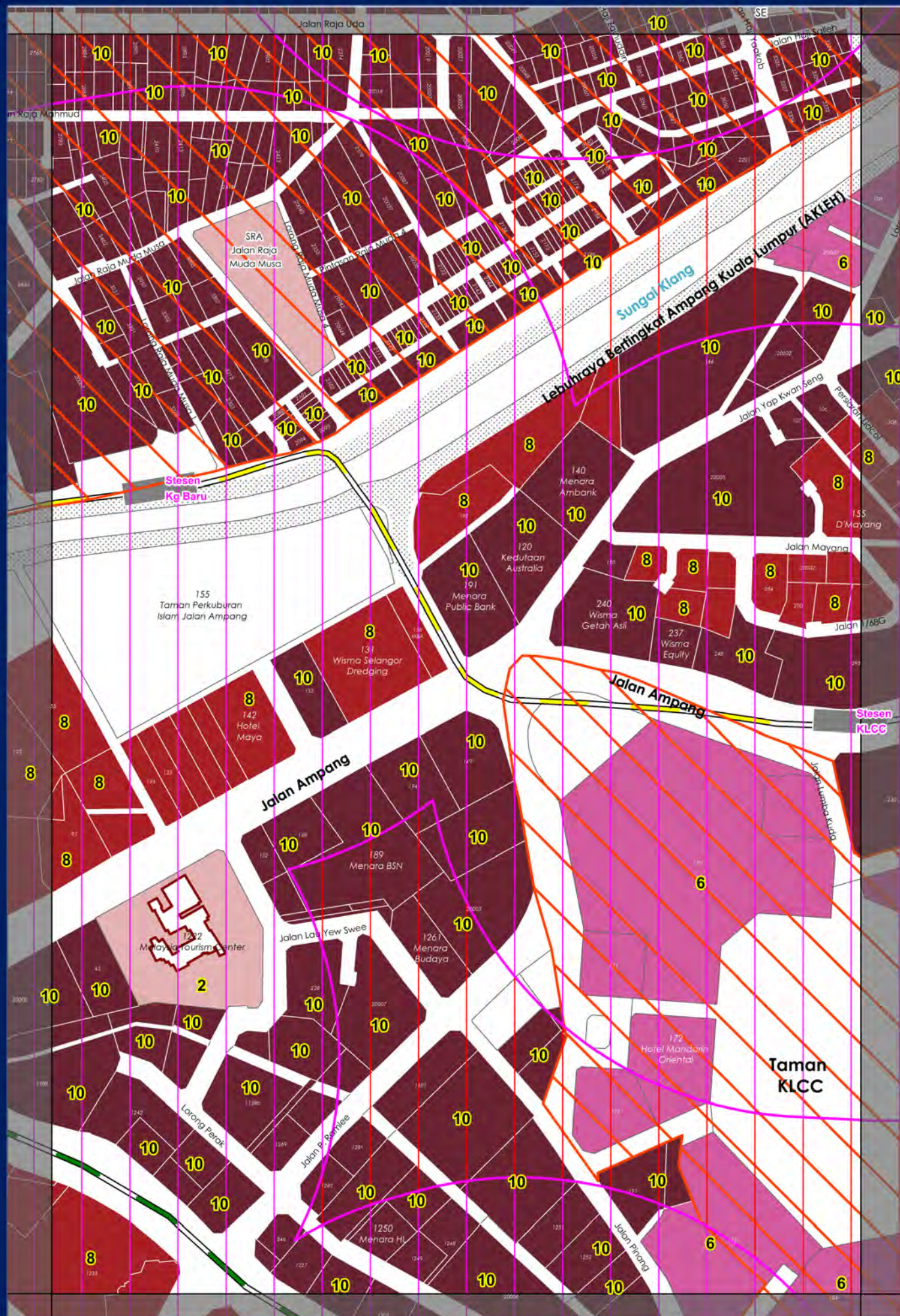












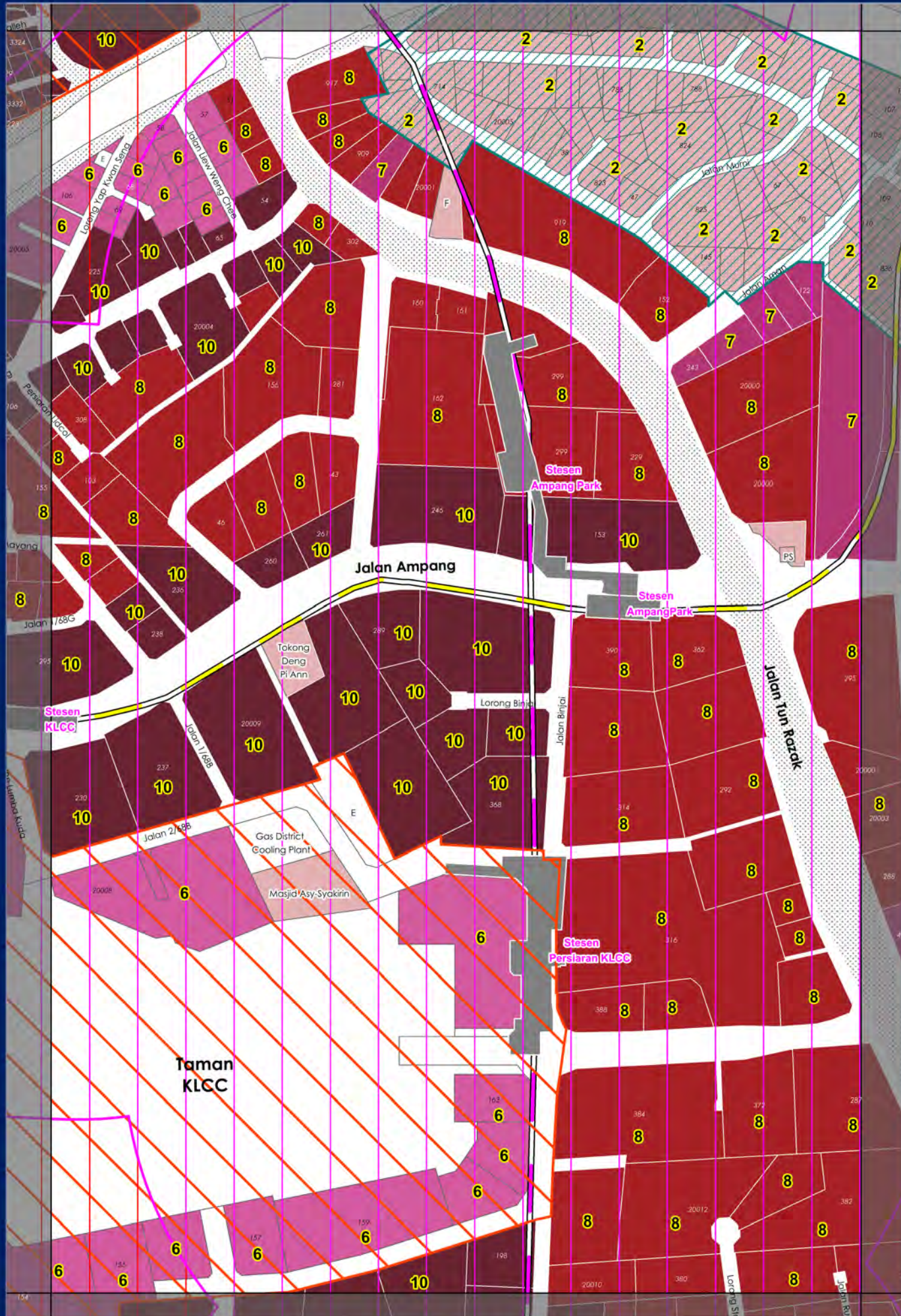


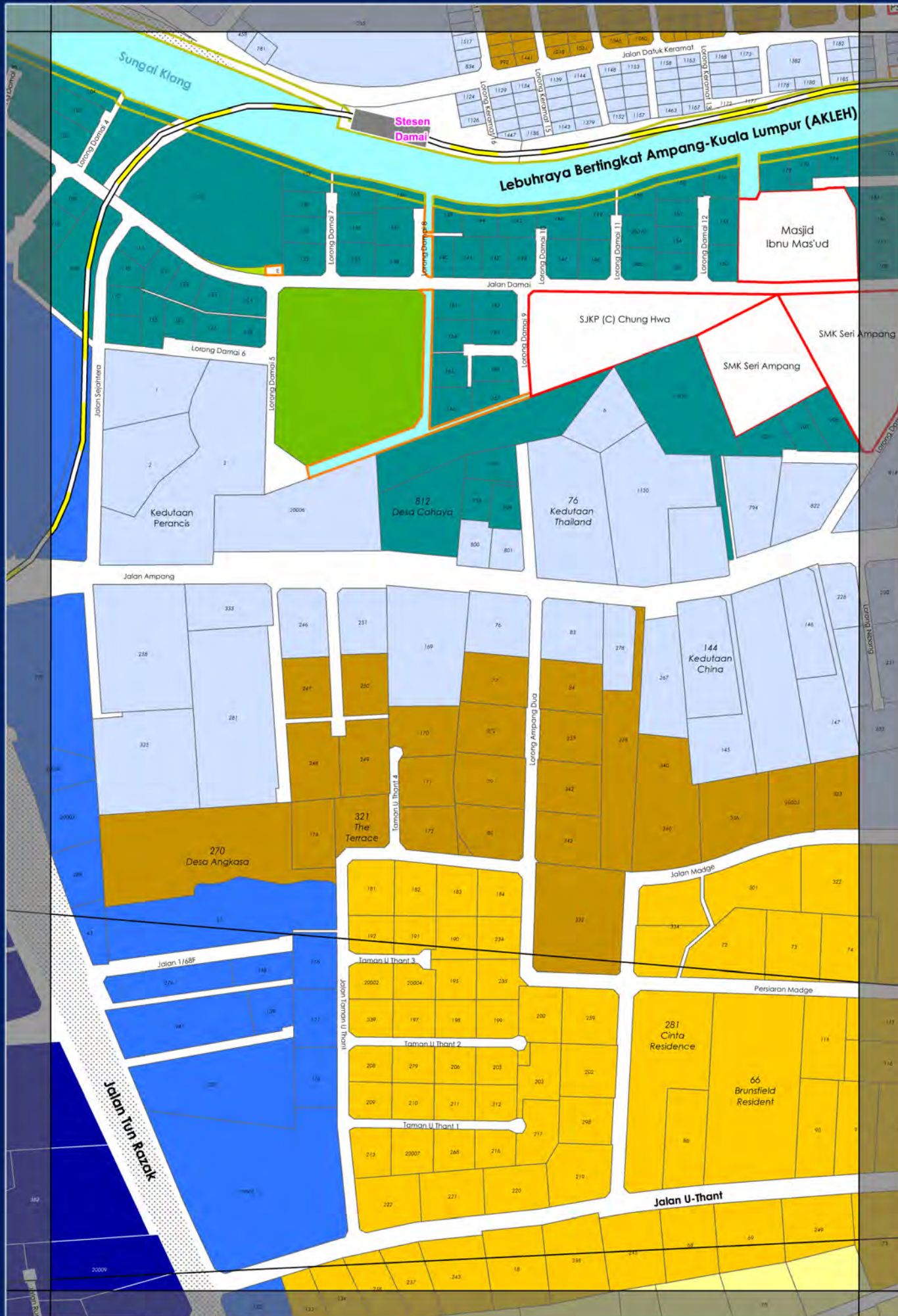
ZONING

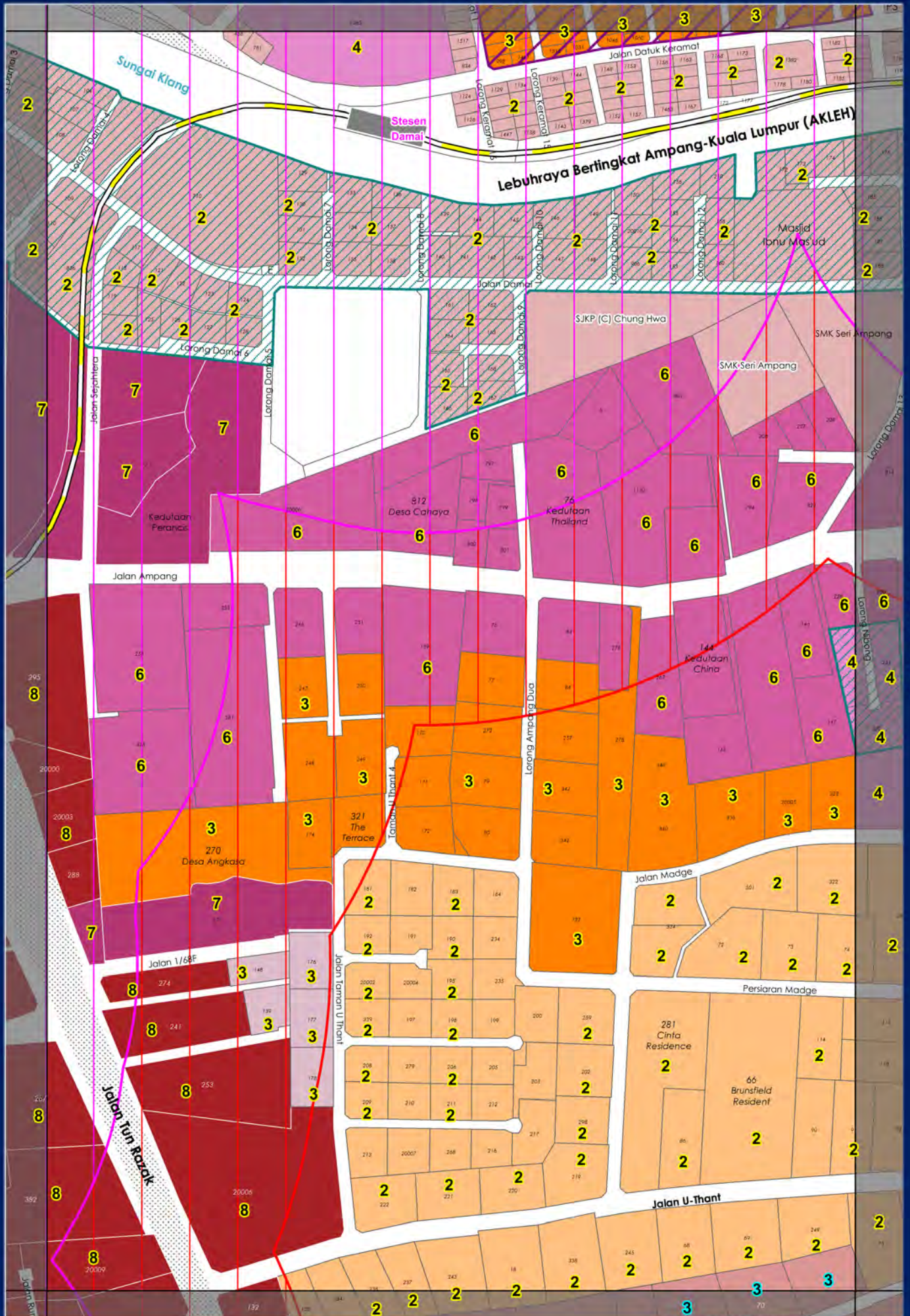
MAP

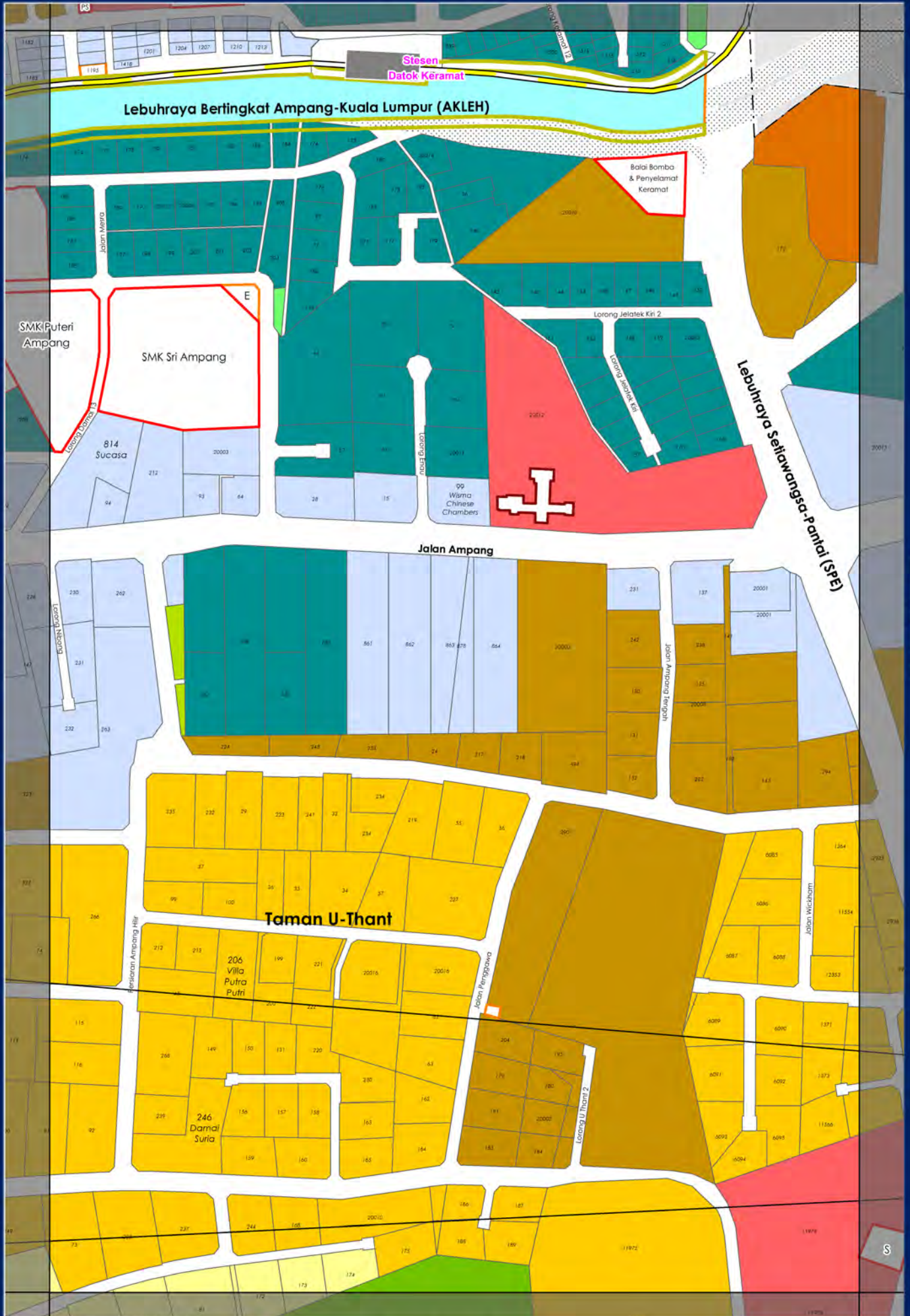
118

JOINS MAP 127







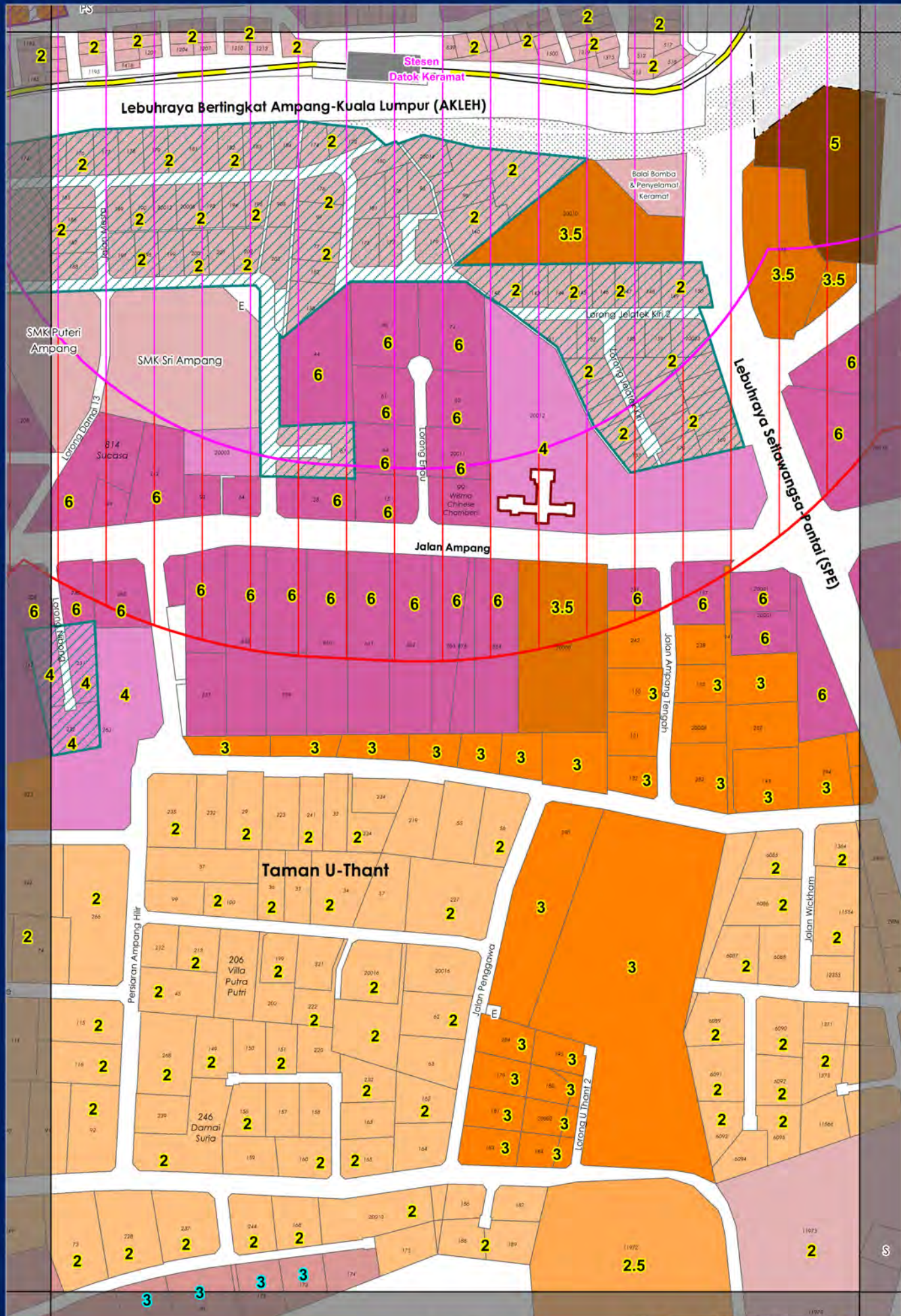


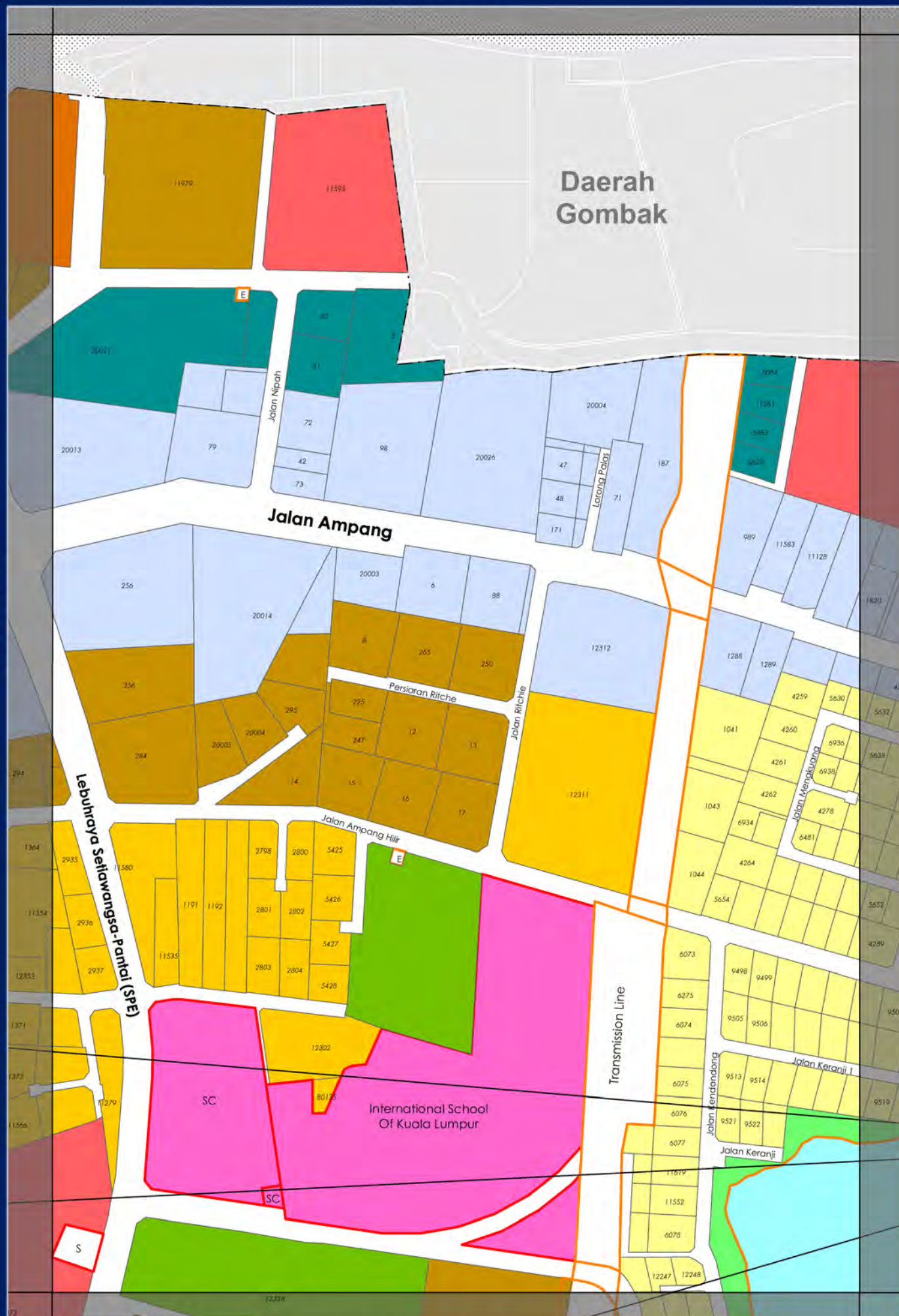
ZONING

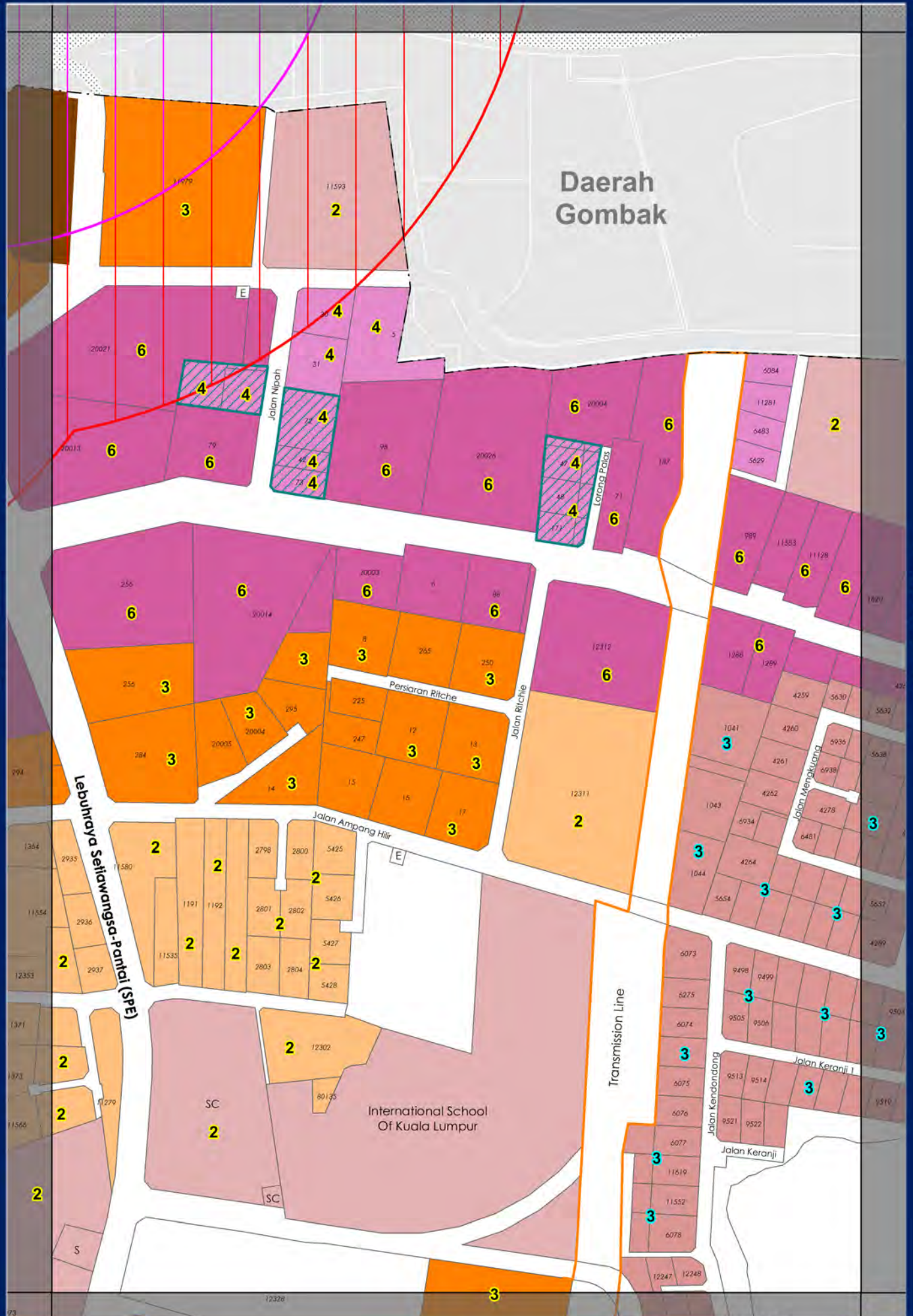
MAP

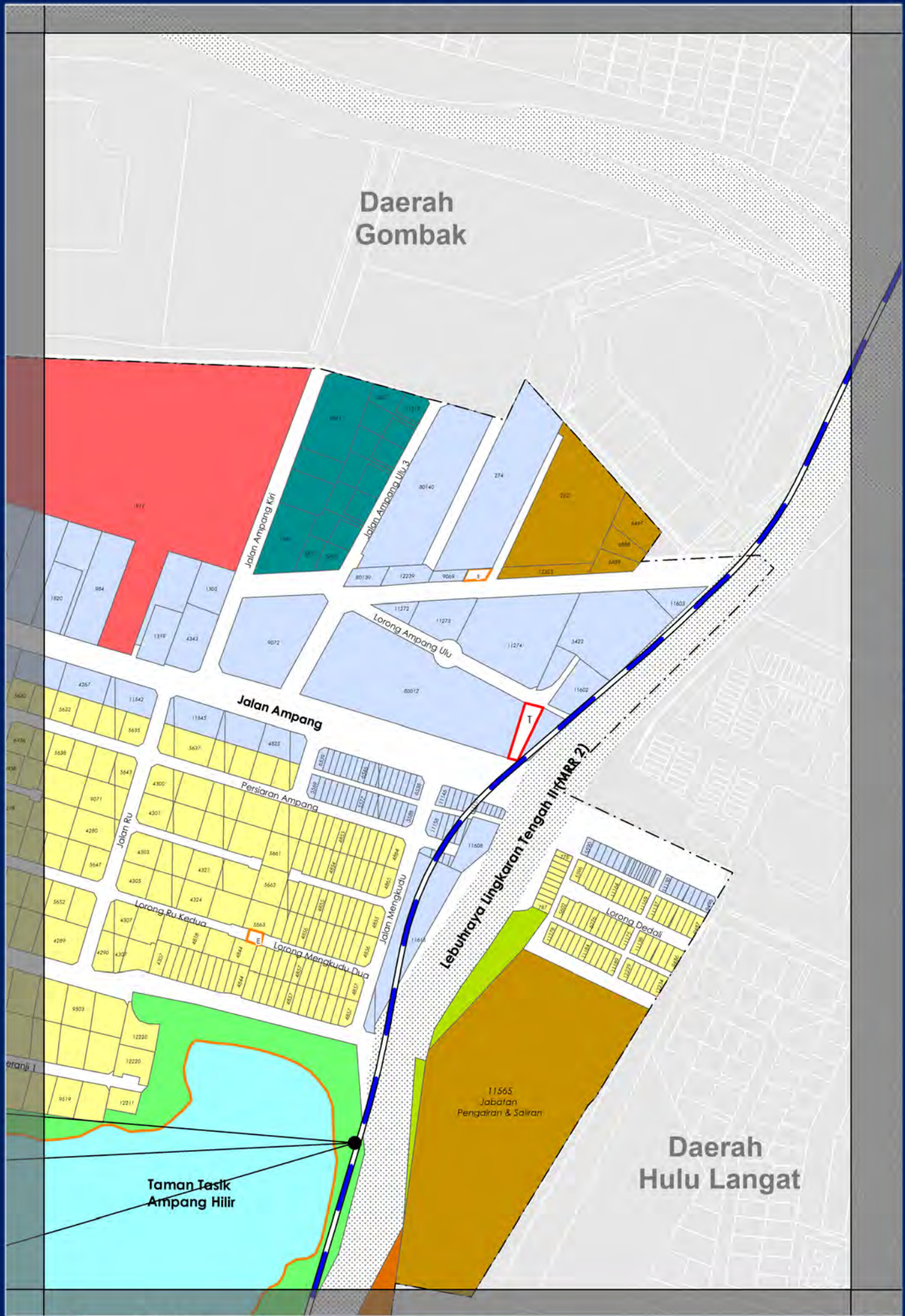
120

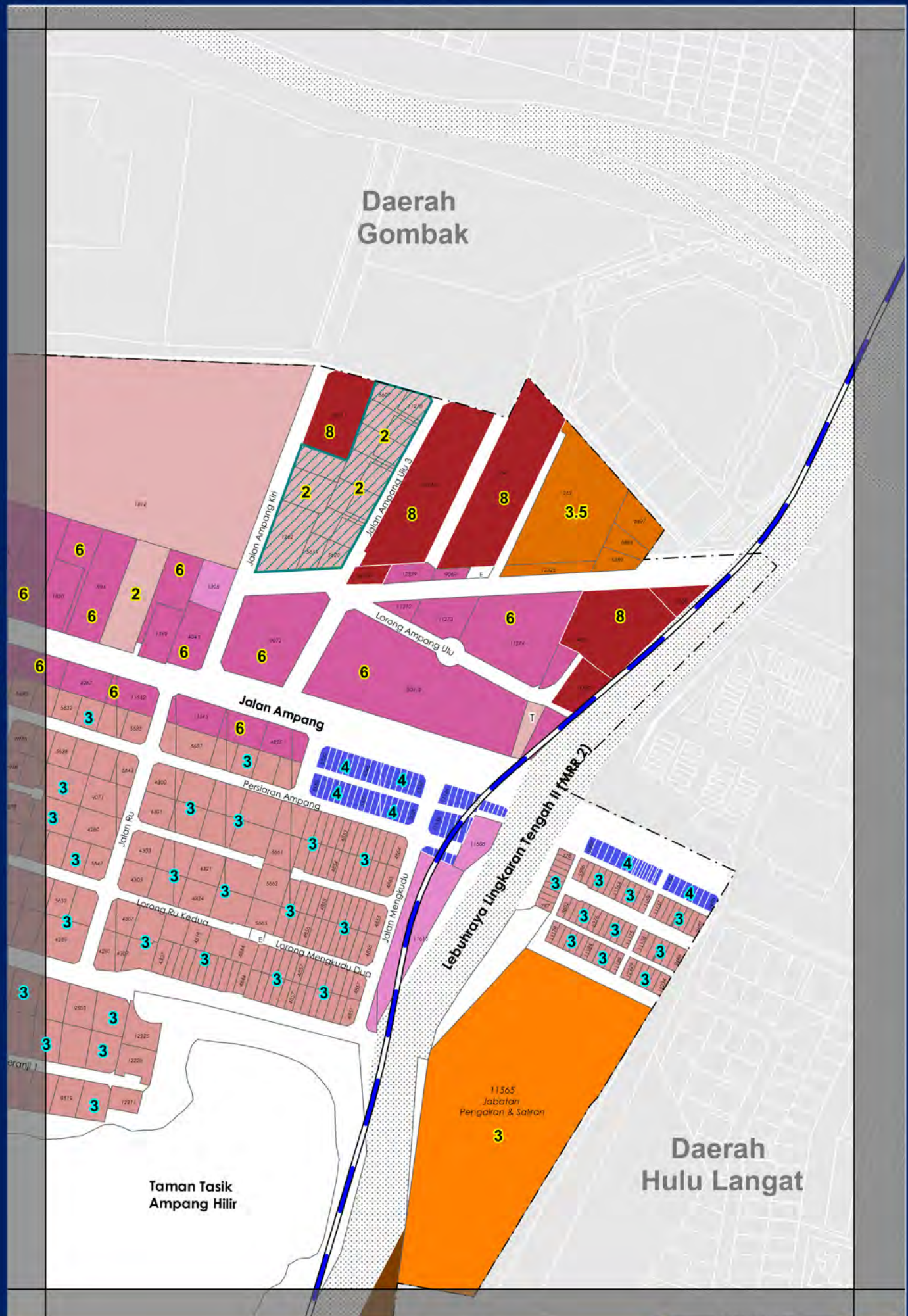
JOINS MAP 125

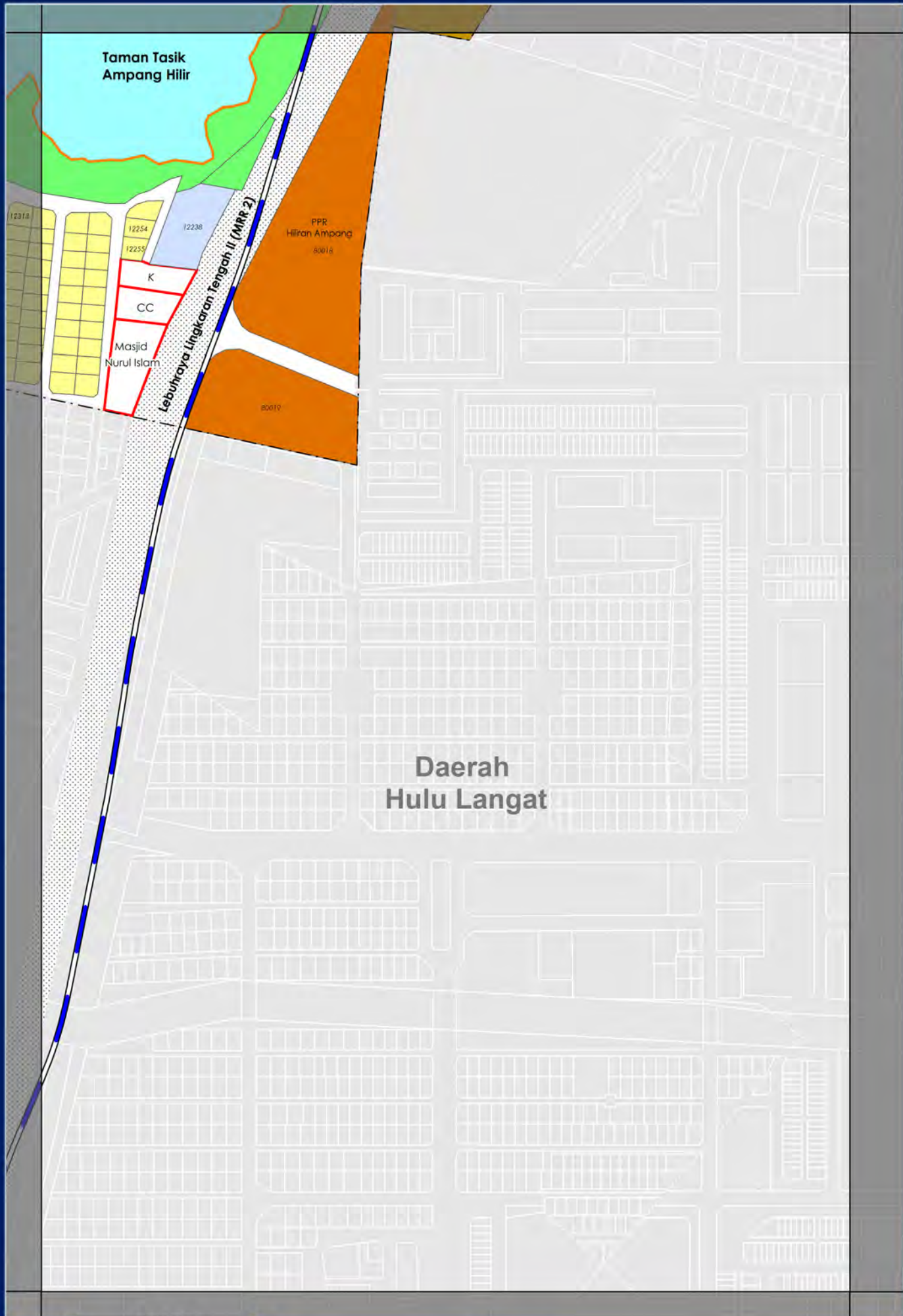


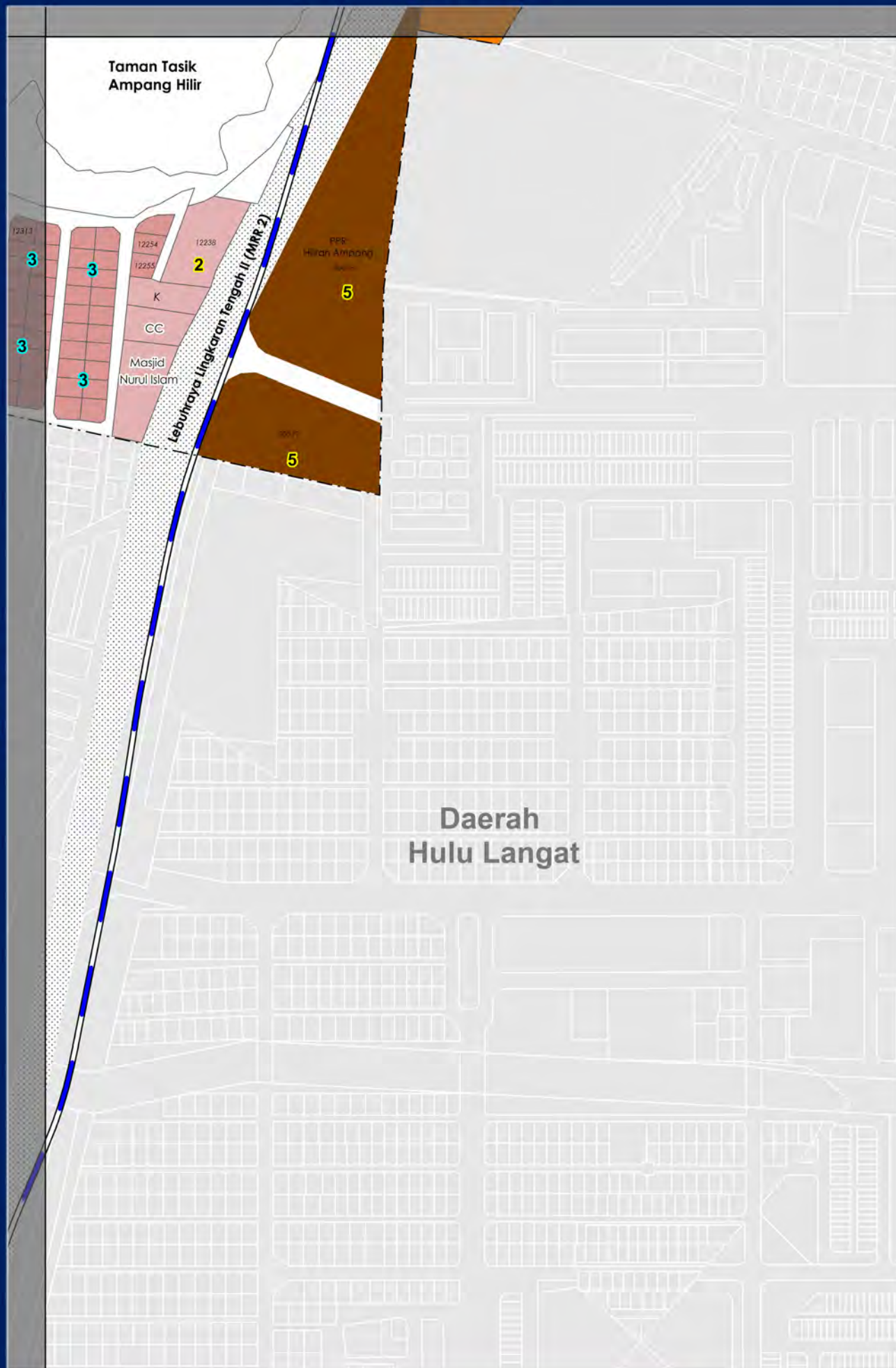


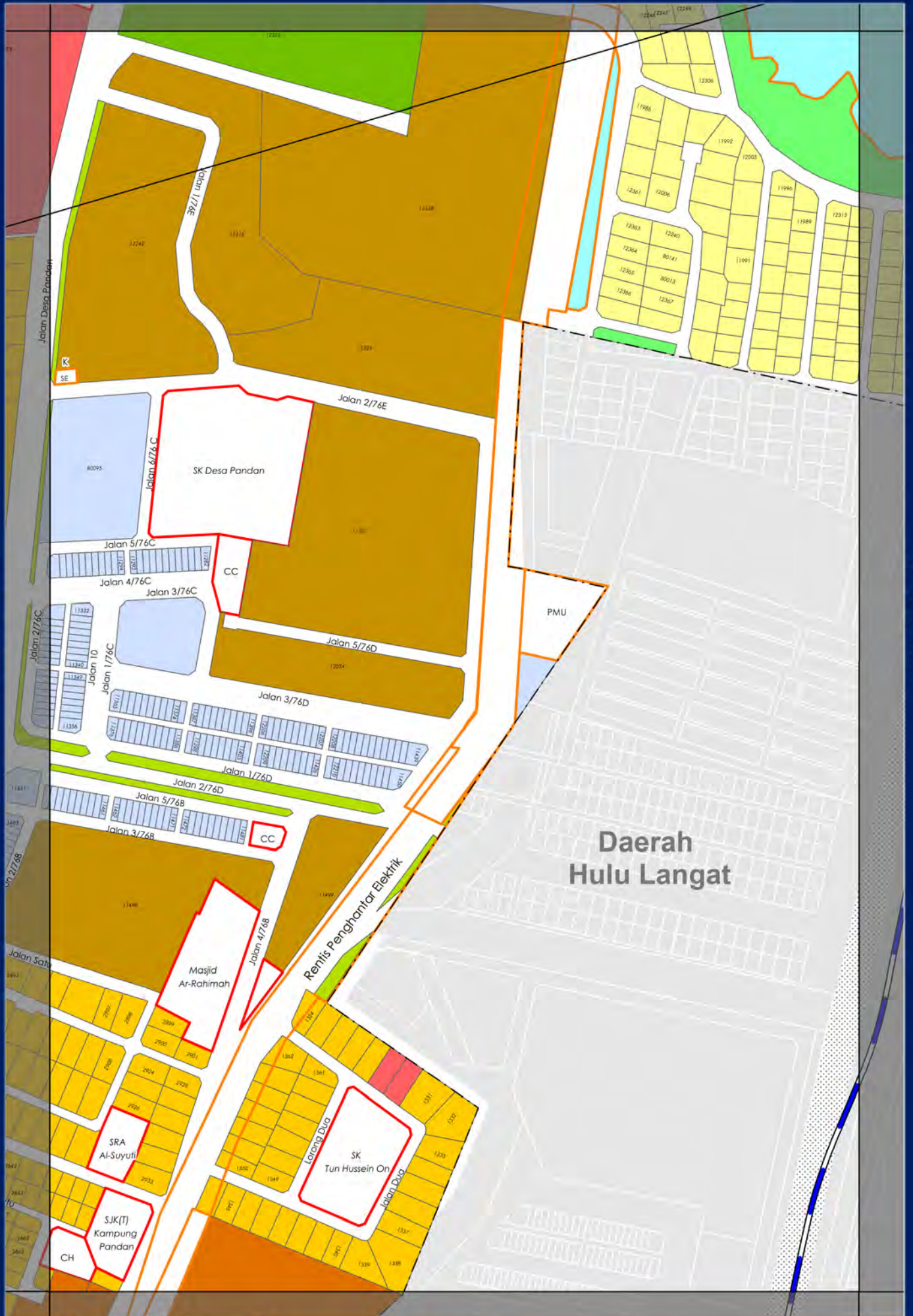


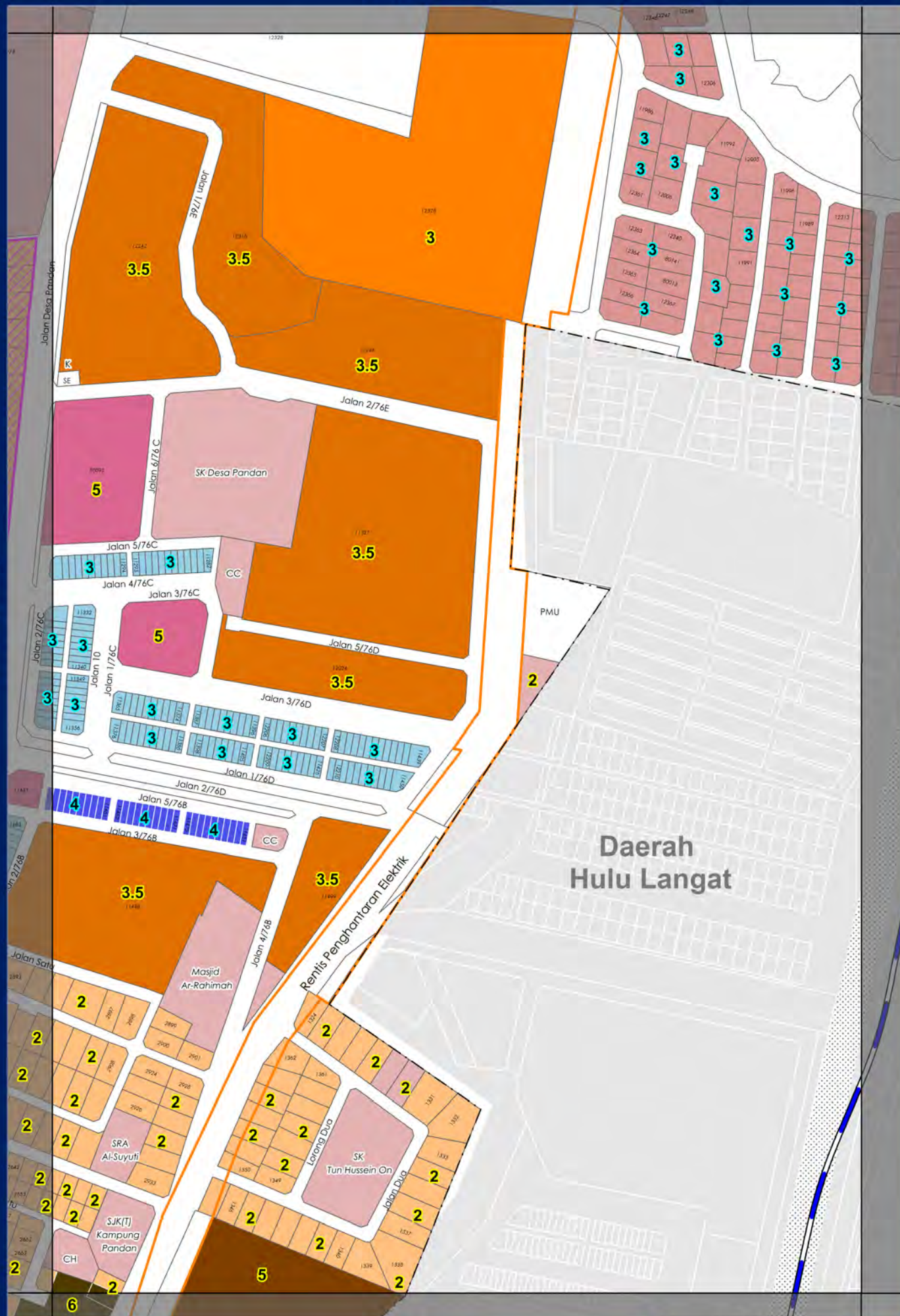












Kelab Golf Diraja Selangor

Lebuhraya Setiawangsa-Pantai (SPE)

Institut Kemahiran Mara

ZONING

MAP

125

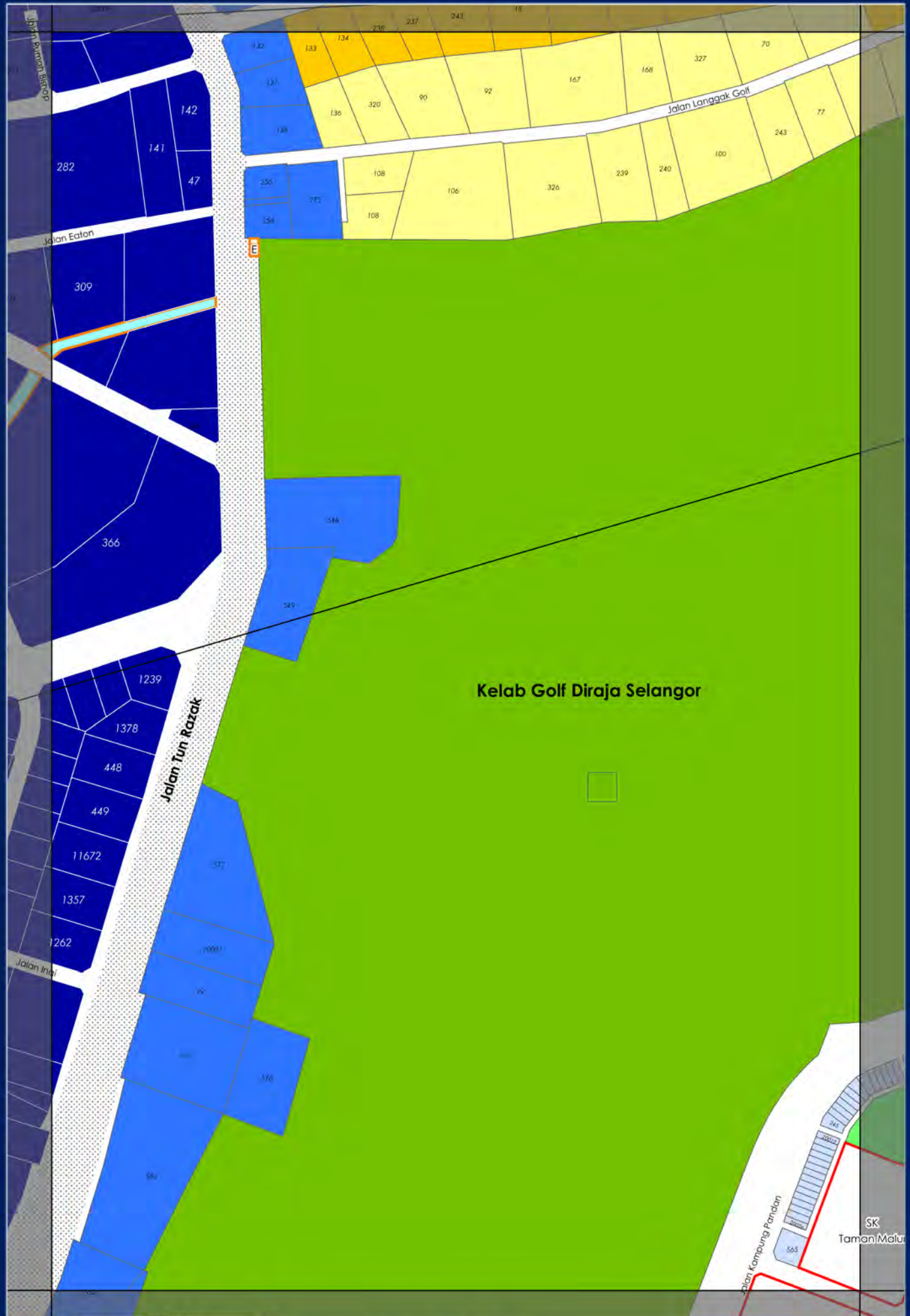
JOINS MAP 155

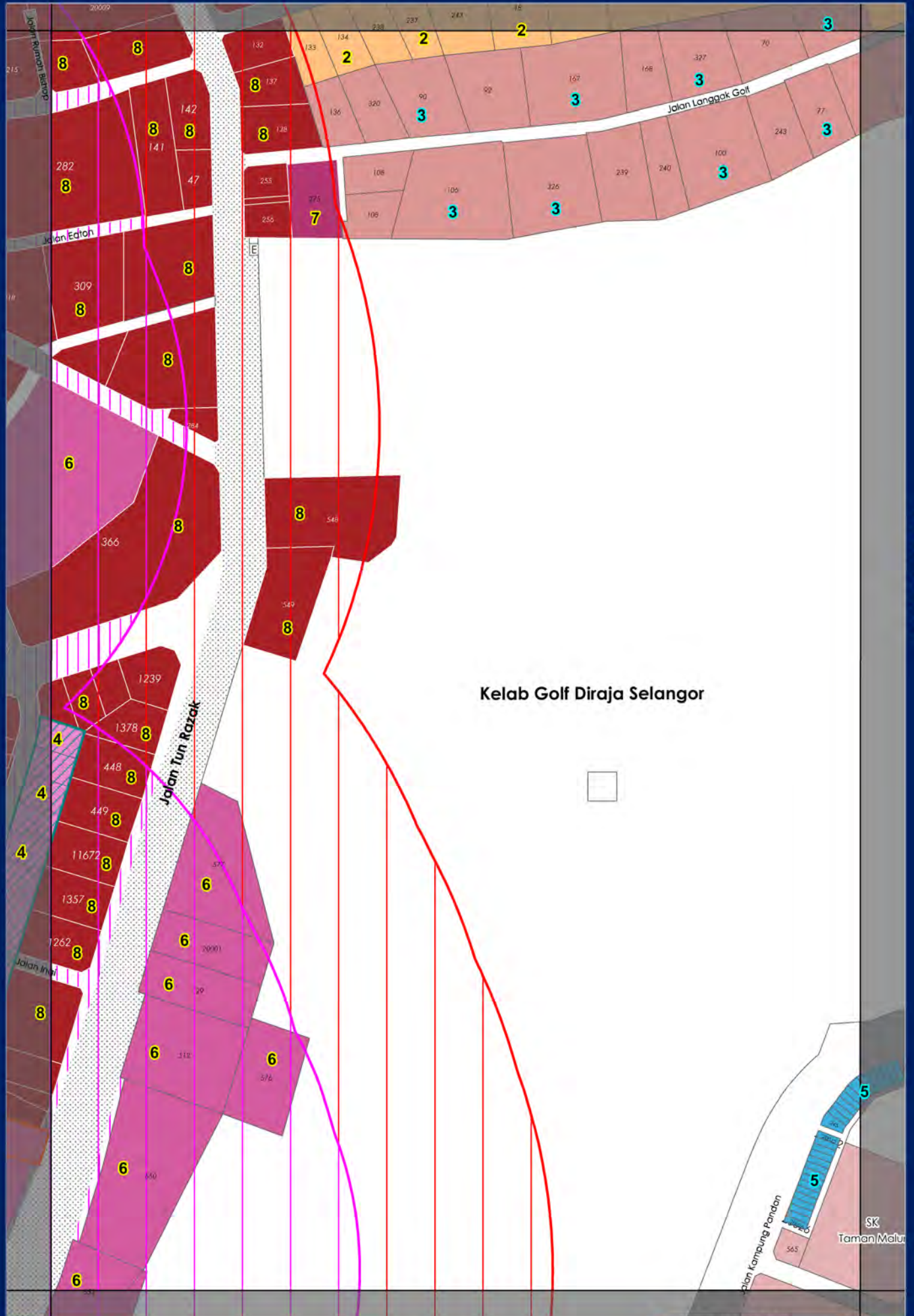
Kelab Golf Diraja Selangor

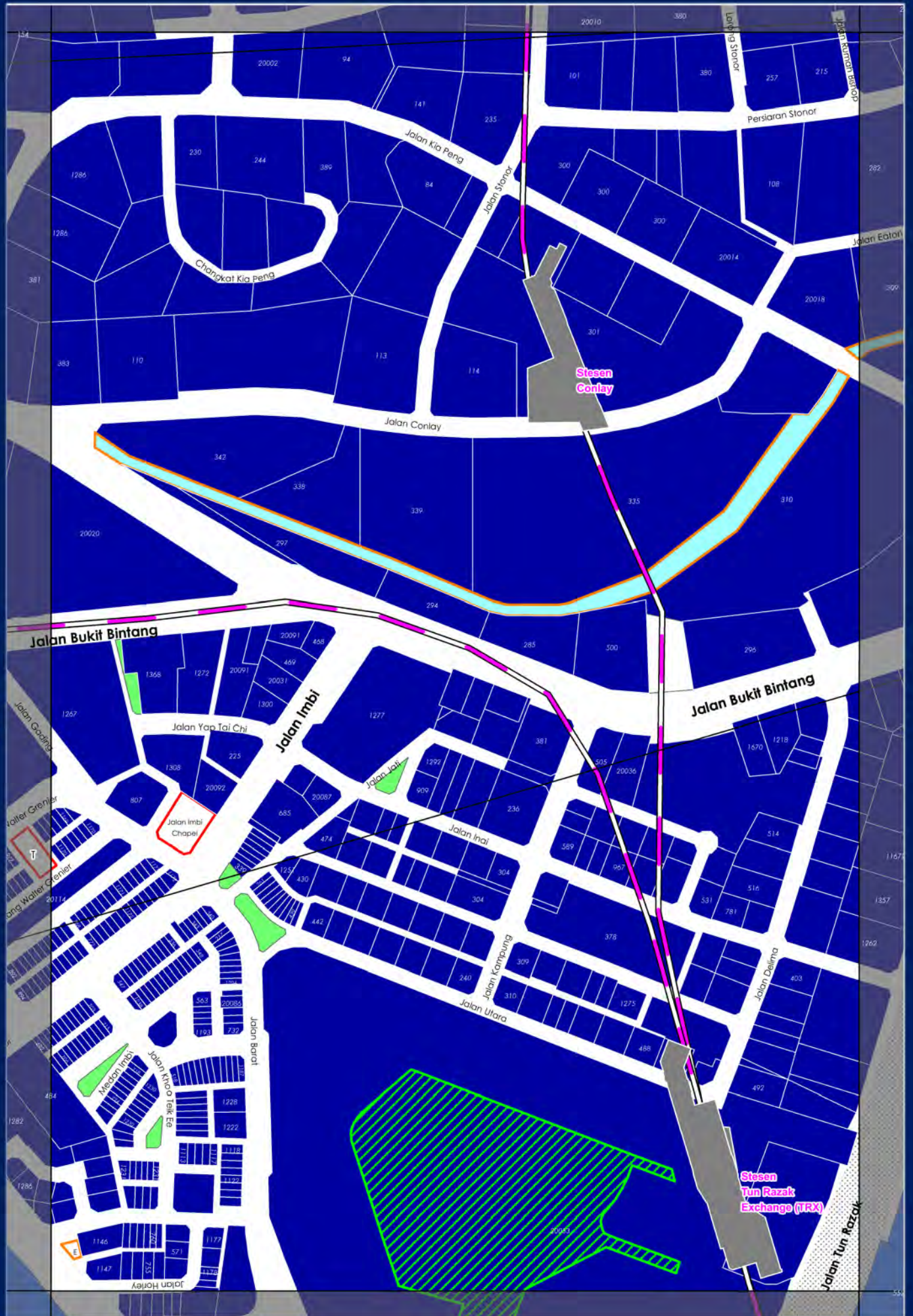
Lebuhraya Setiawangsa-Pantai (SPE)

Skitaman
Maluri

Institut
Kemahiran
Mara





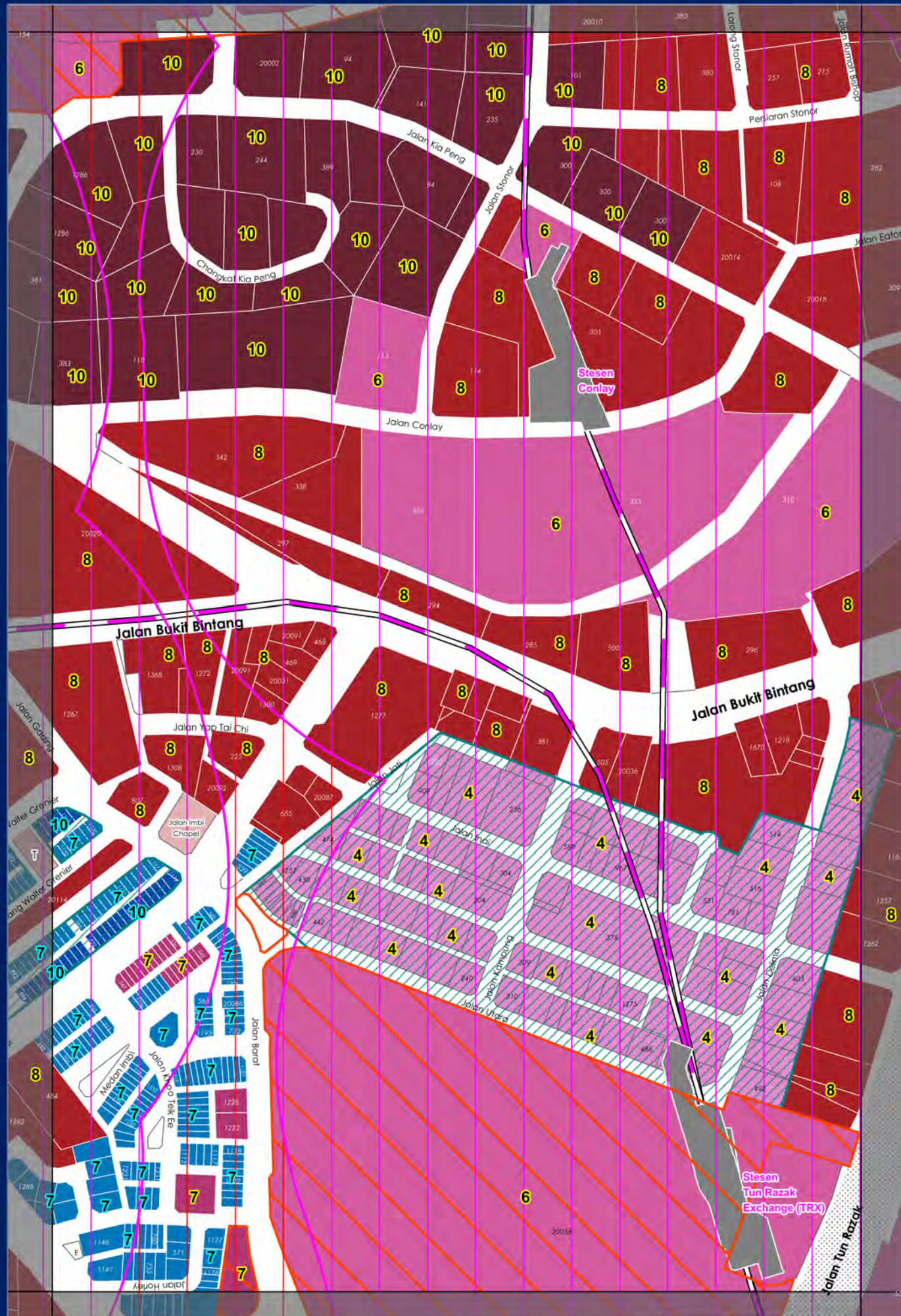


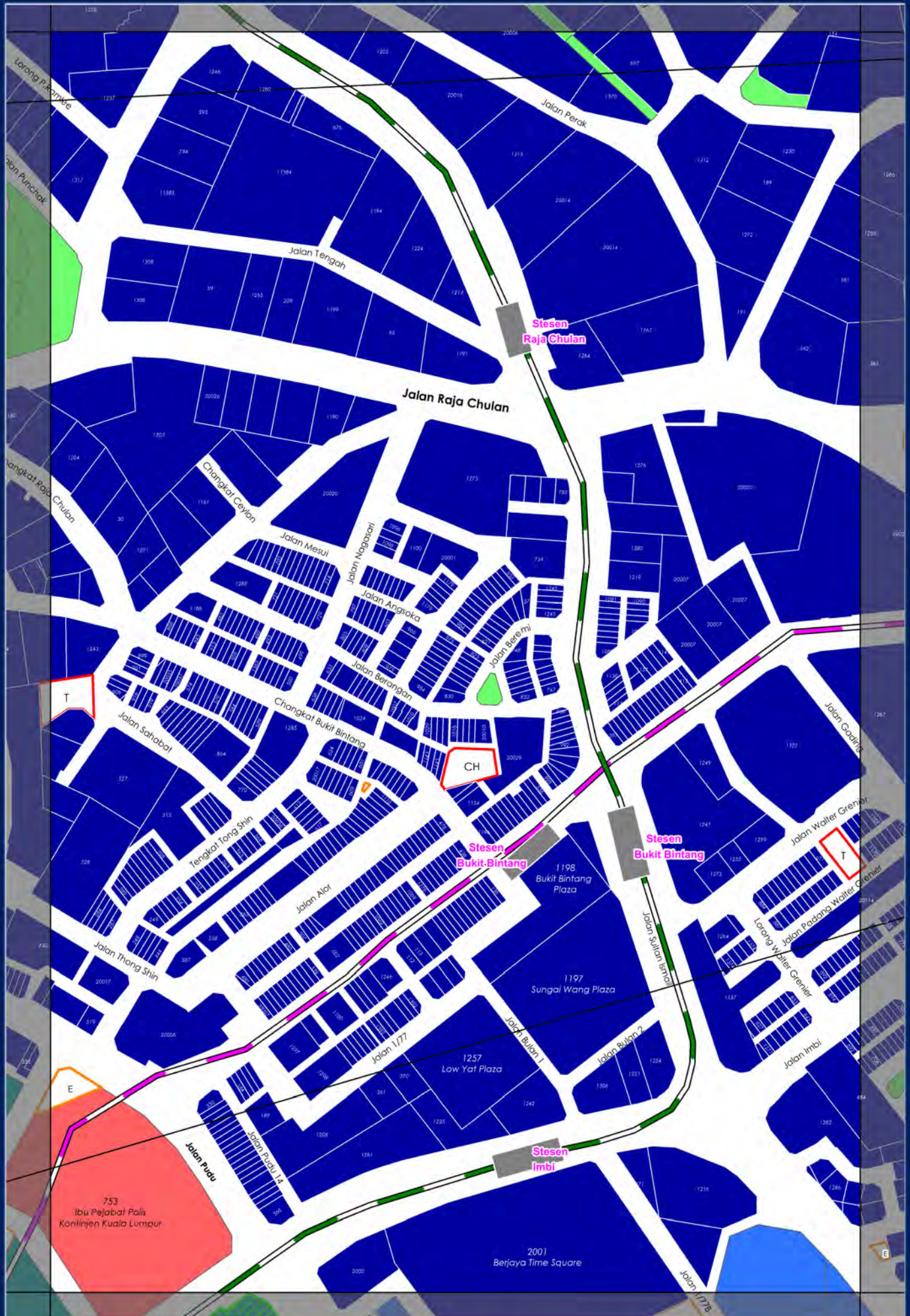
ZONING

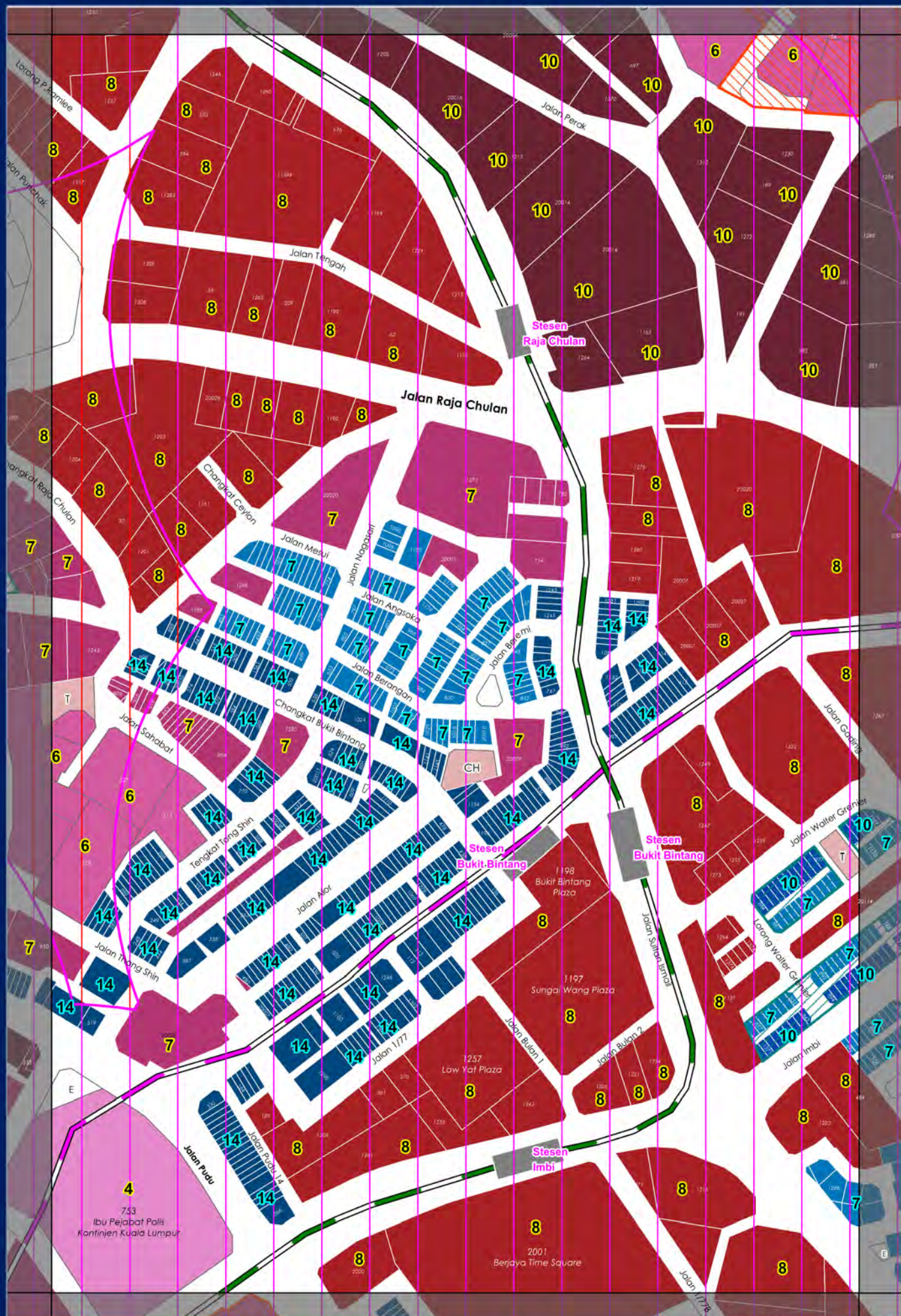
MAP

127

JOINS MAP 153











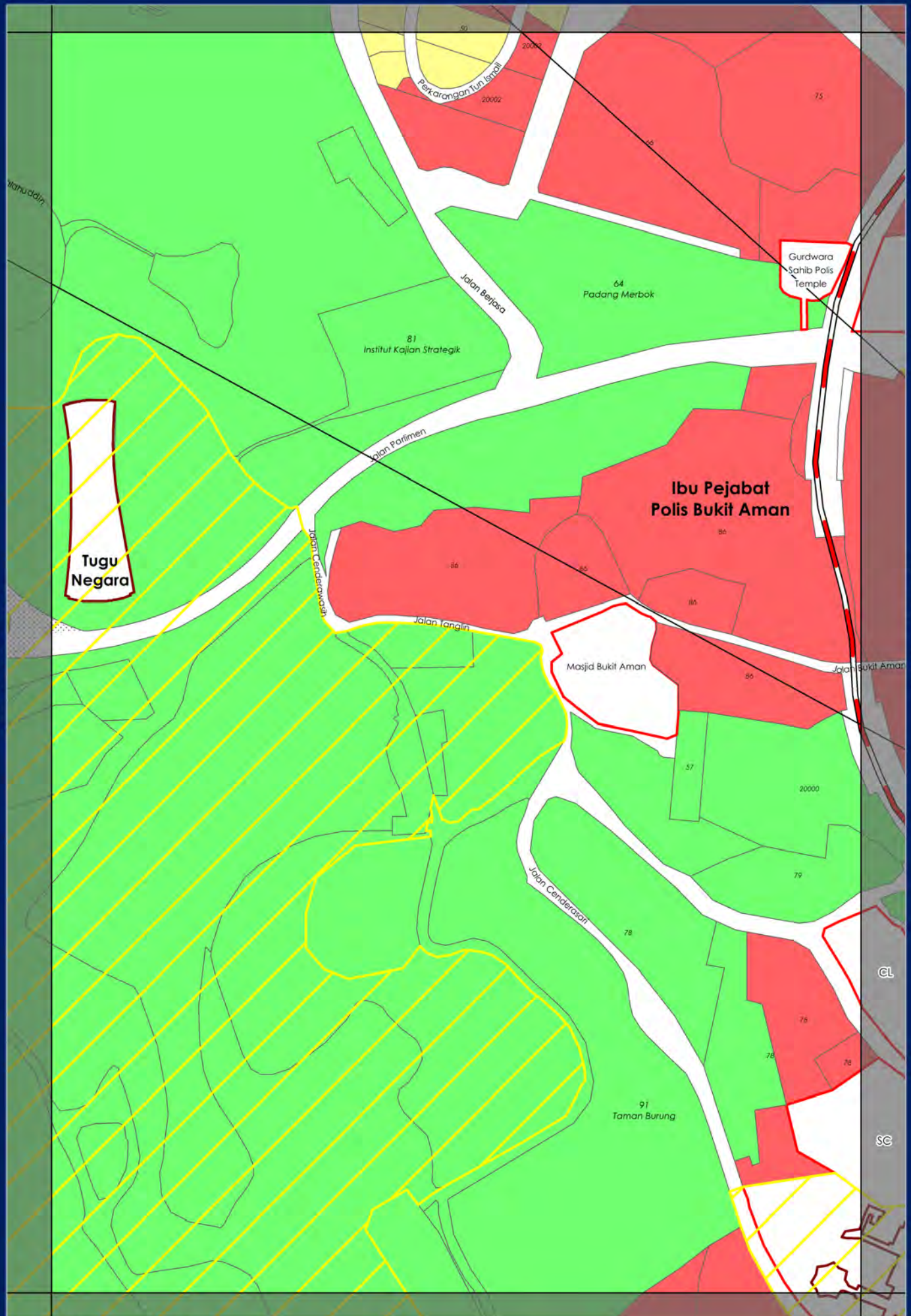
ZONING

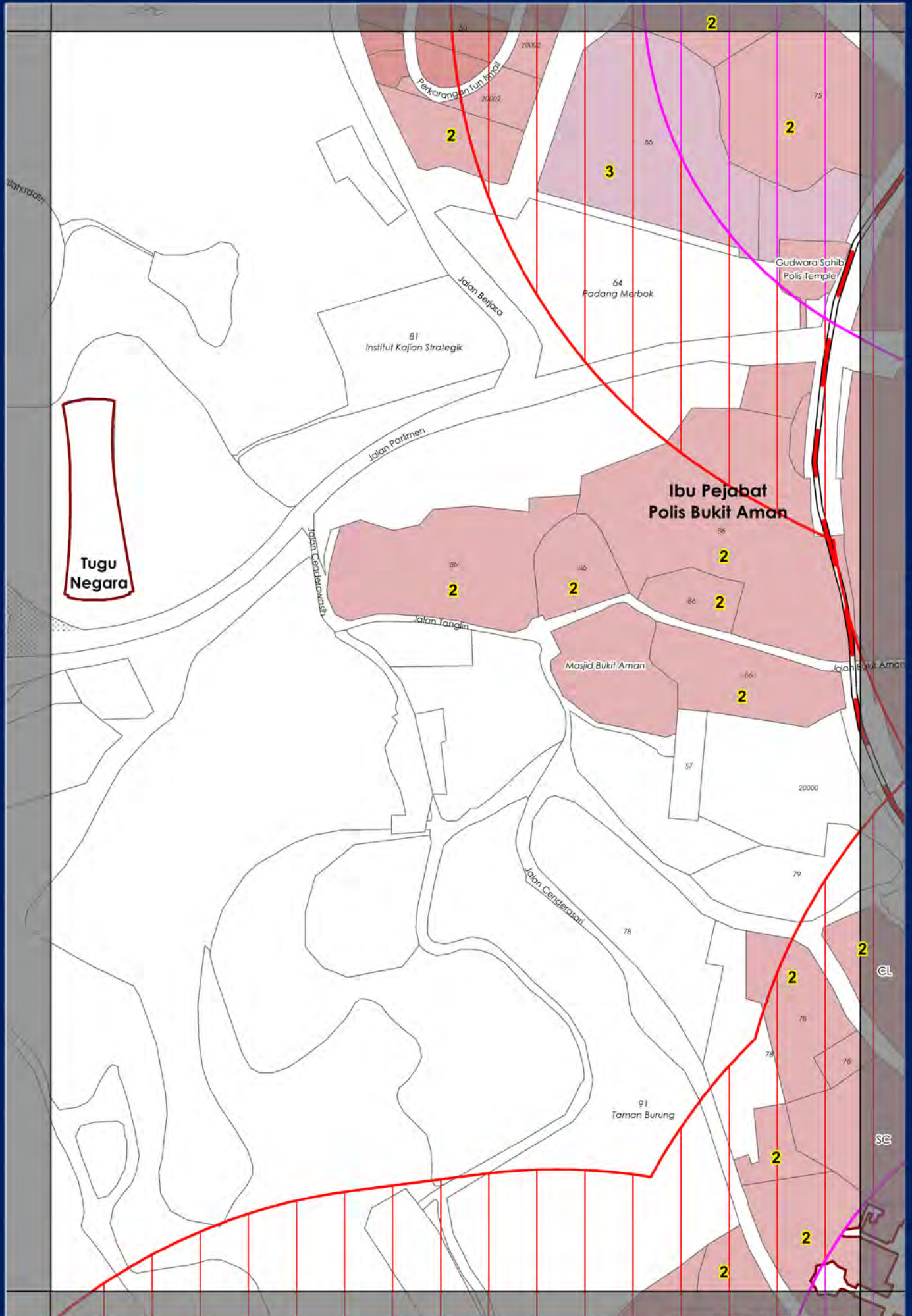
MAP

130

JOINS MAP 150

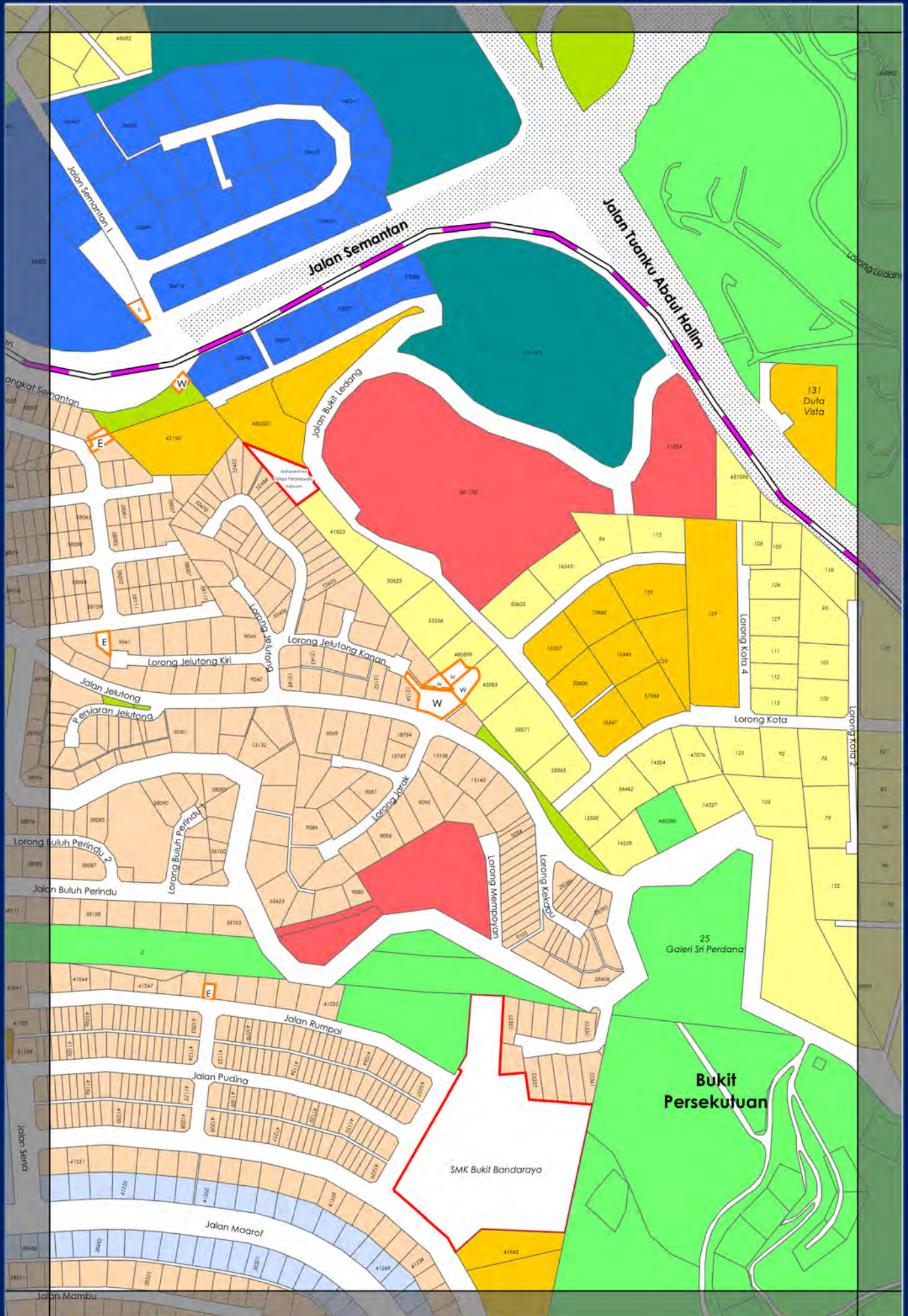


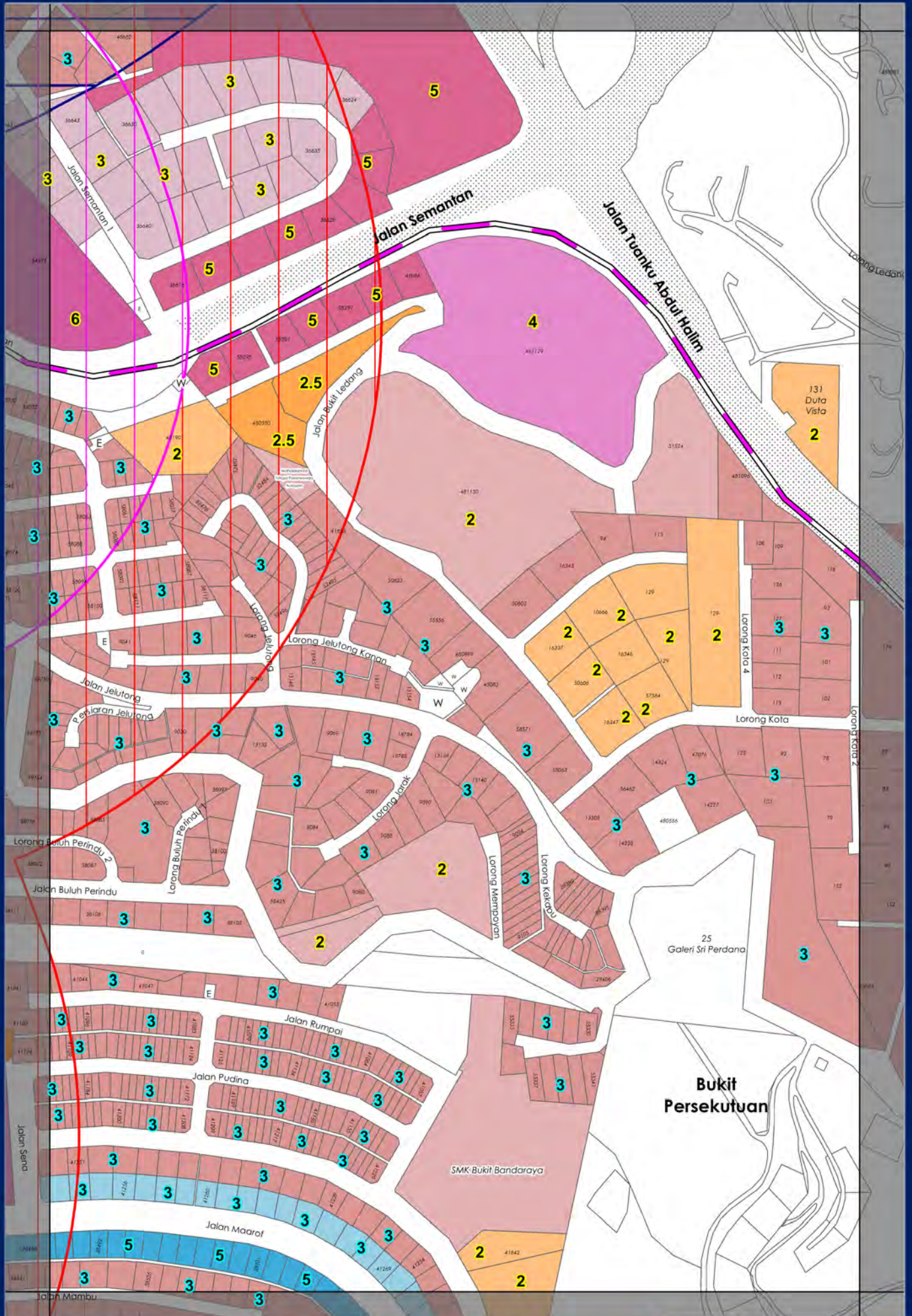




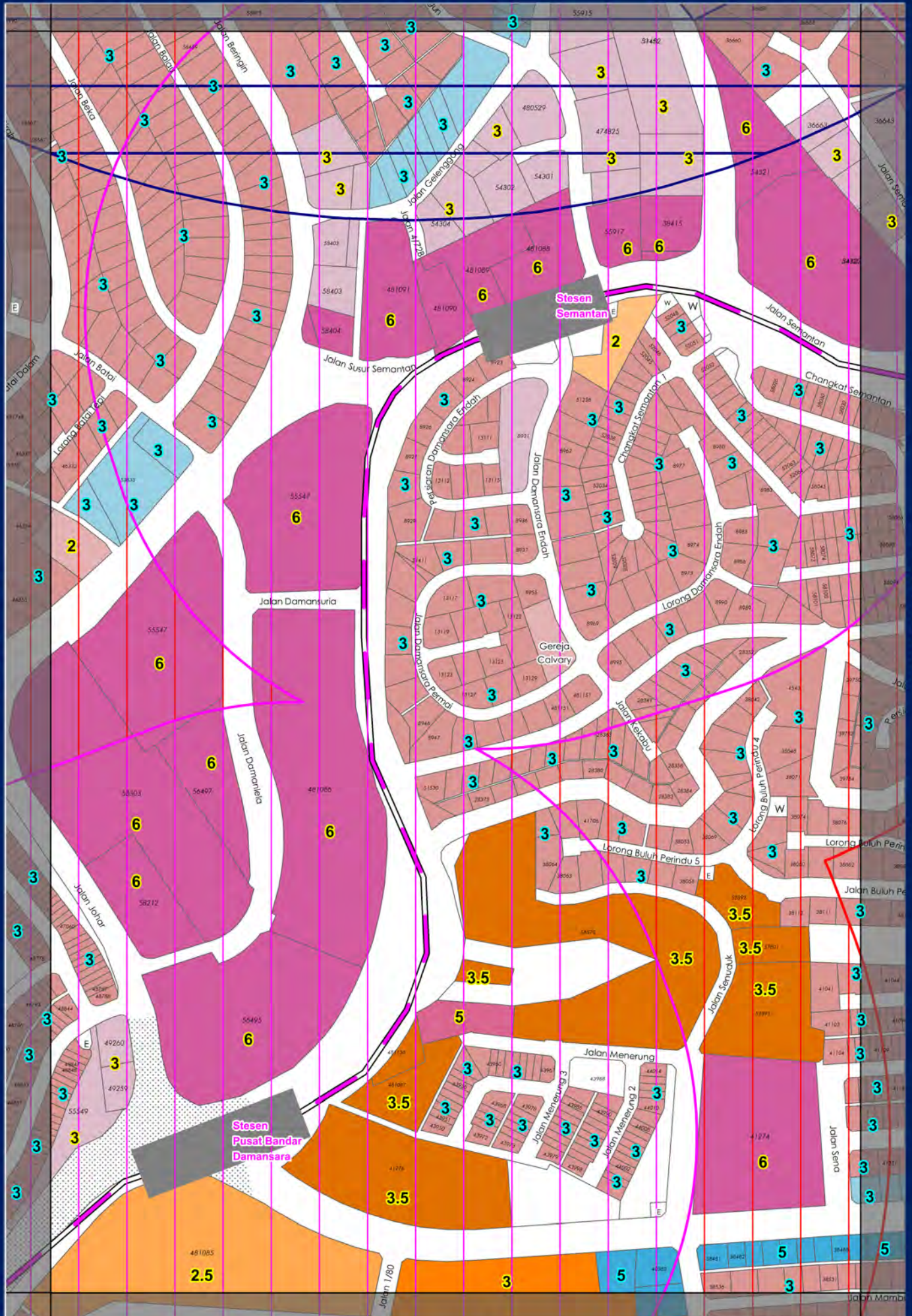












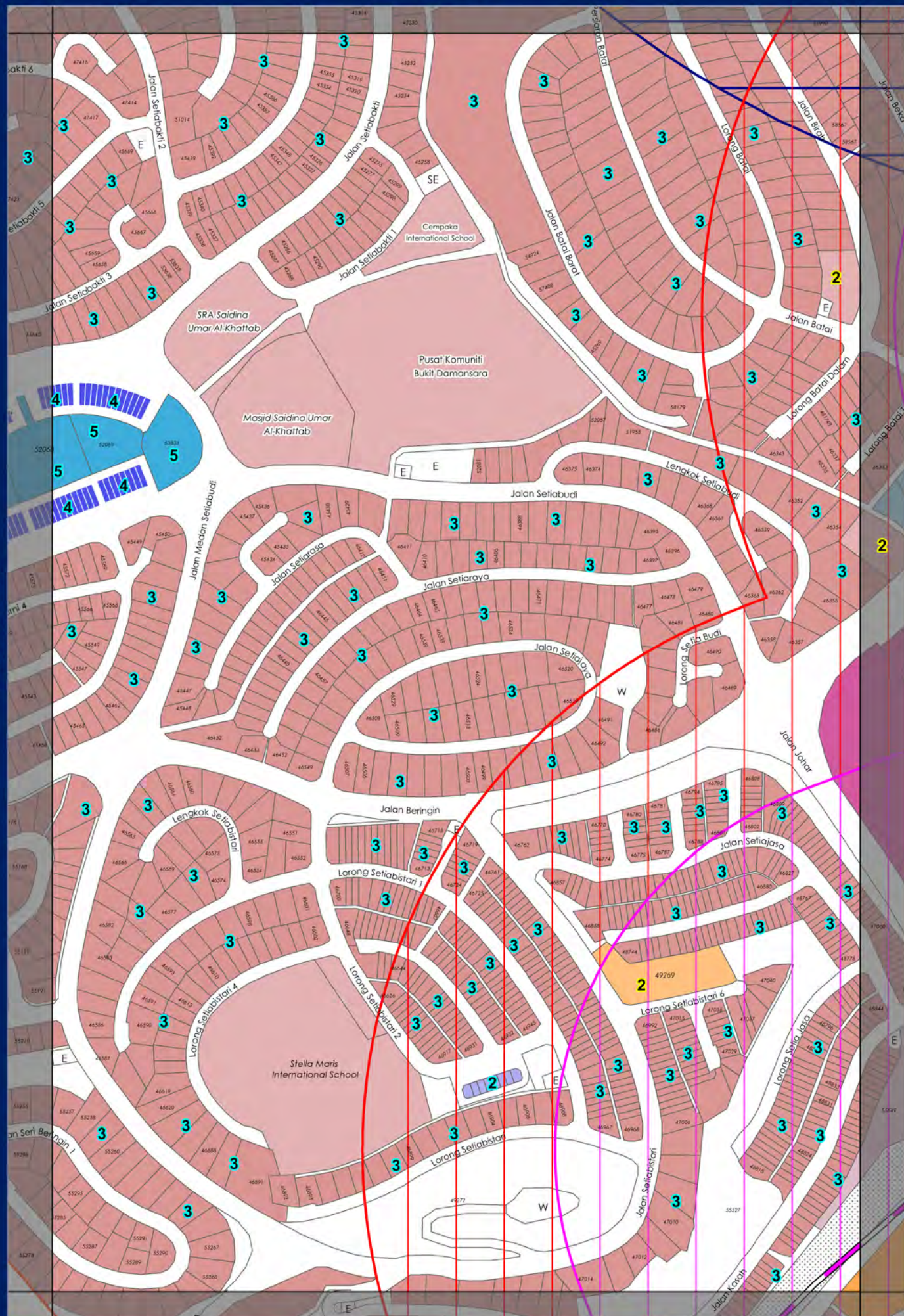


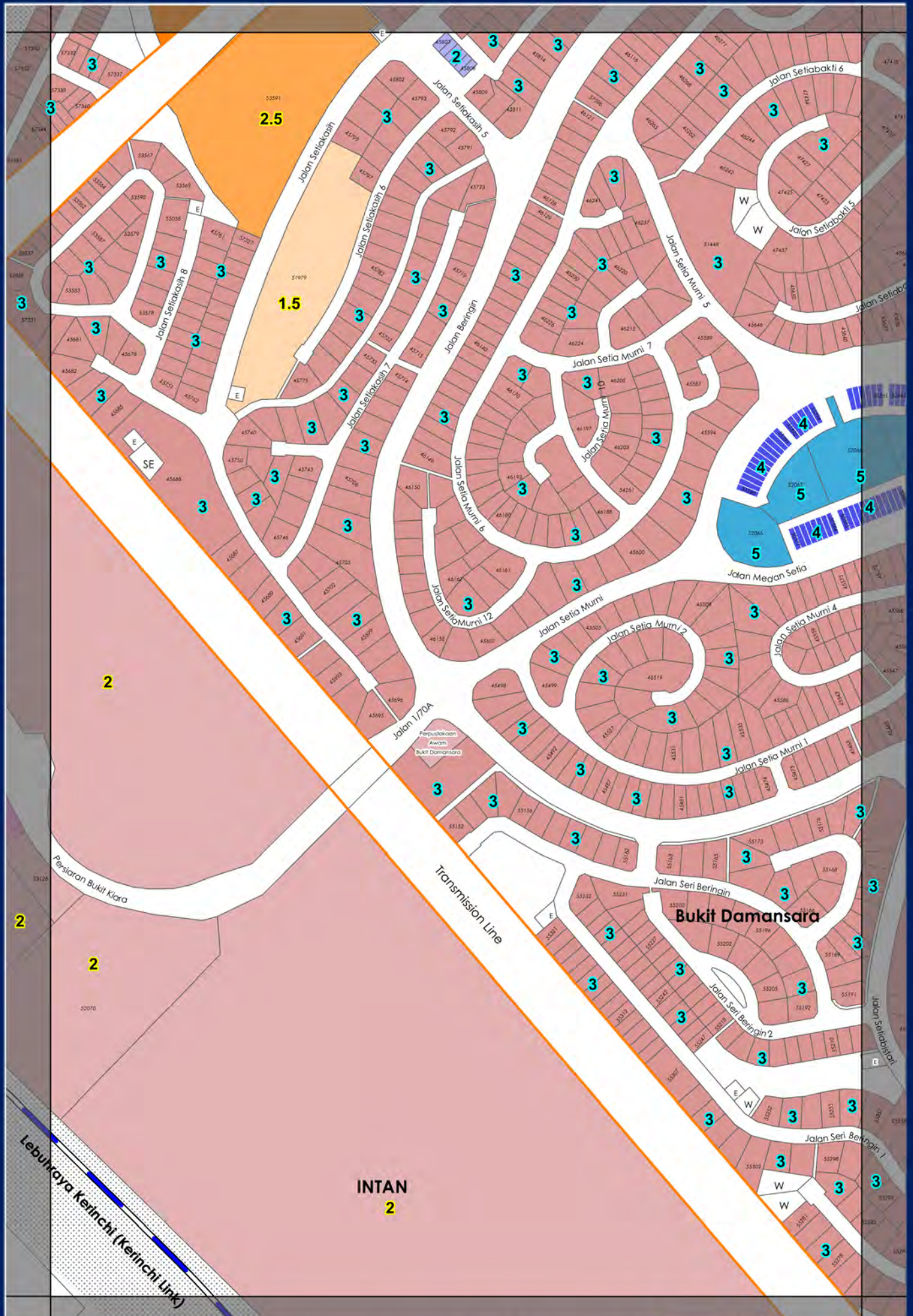
ZONING

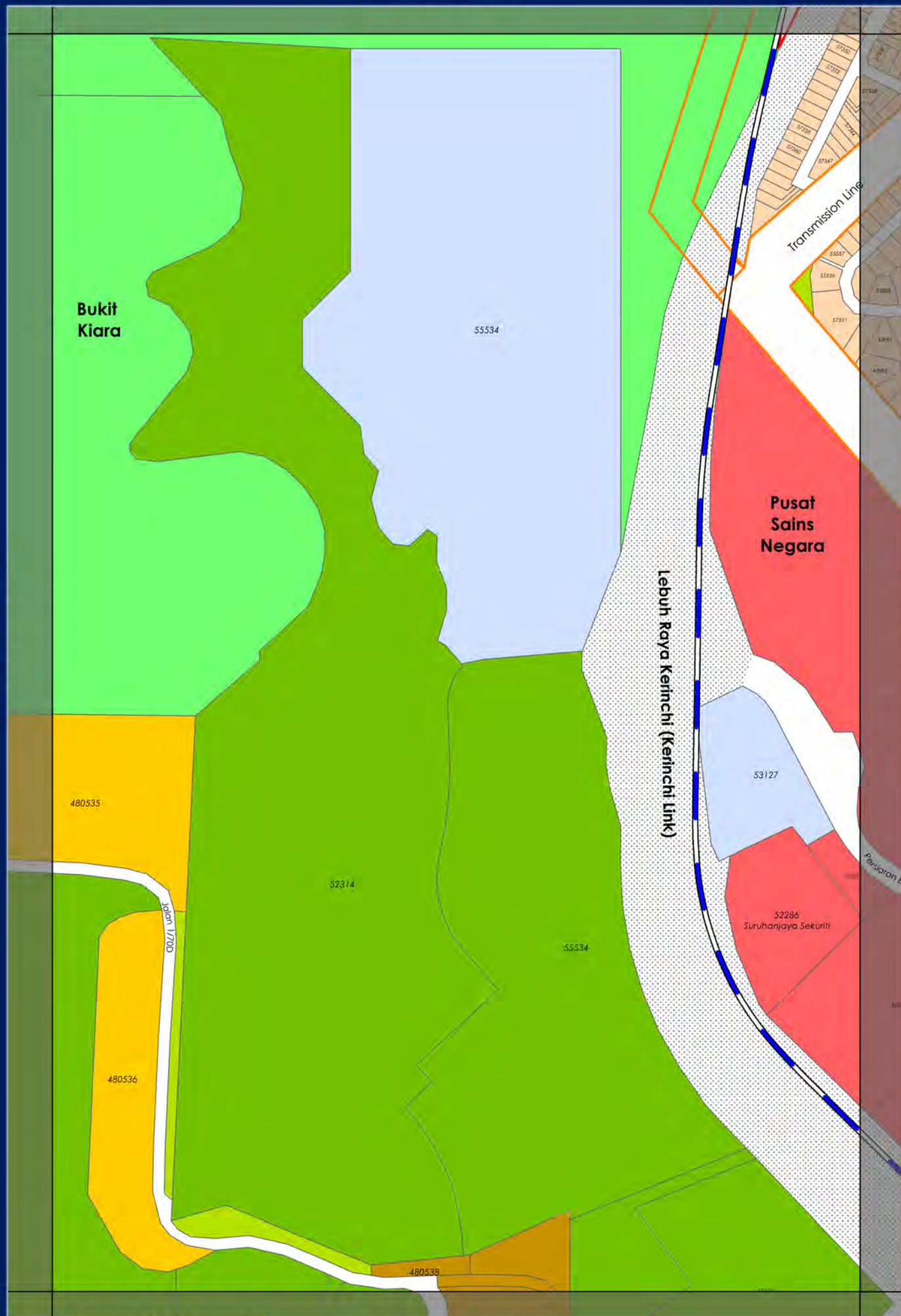
MAP

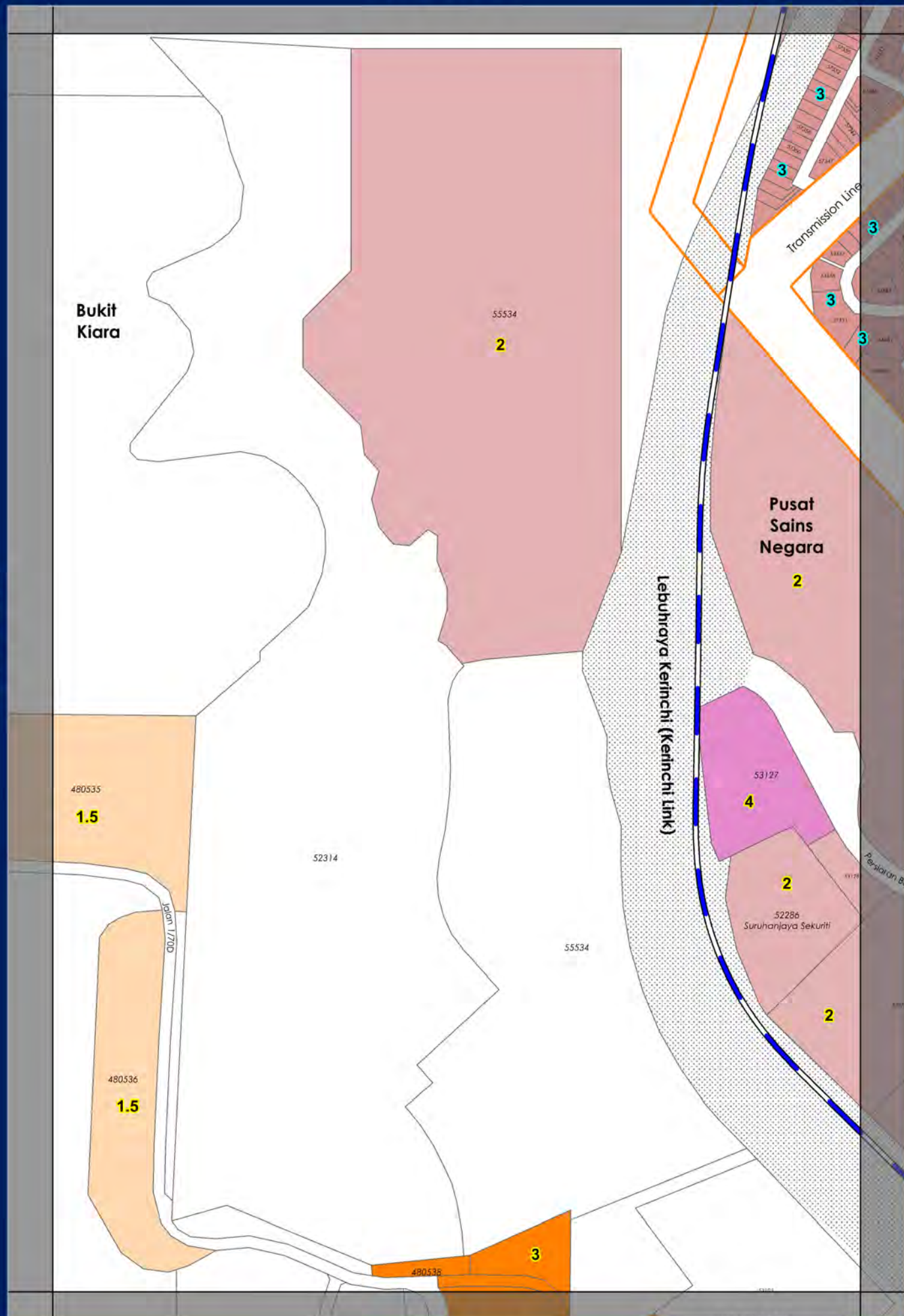
135

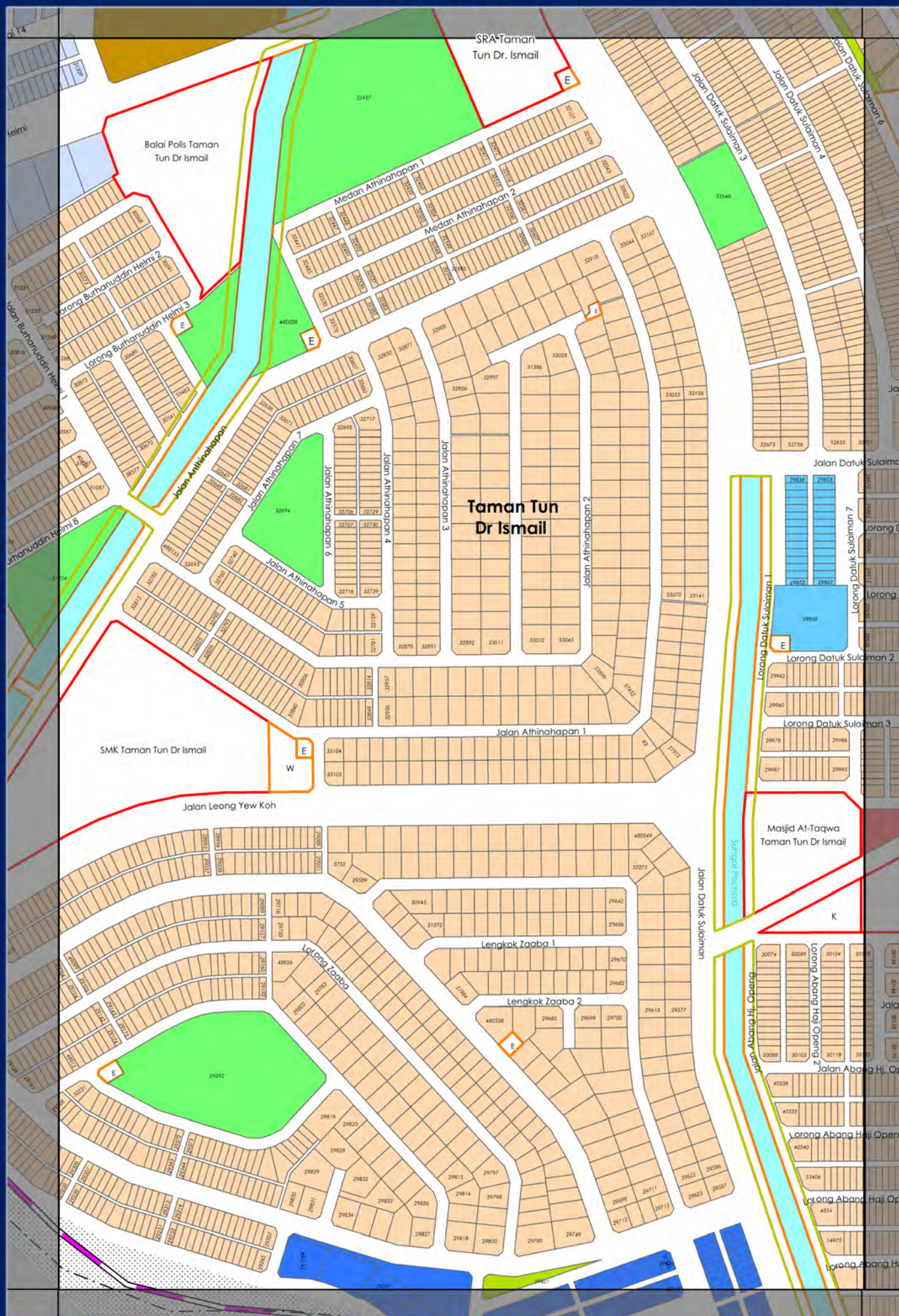
JOINS MAP 145







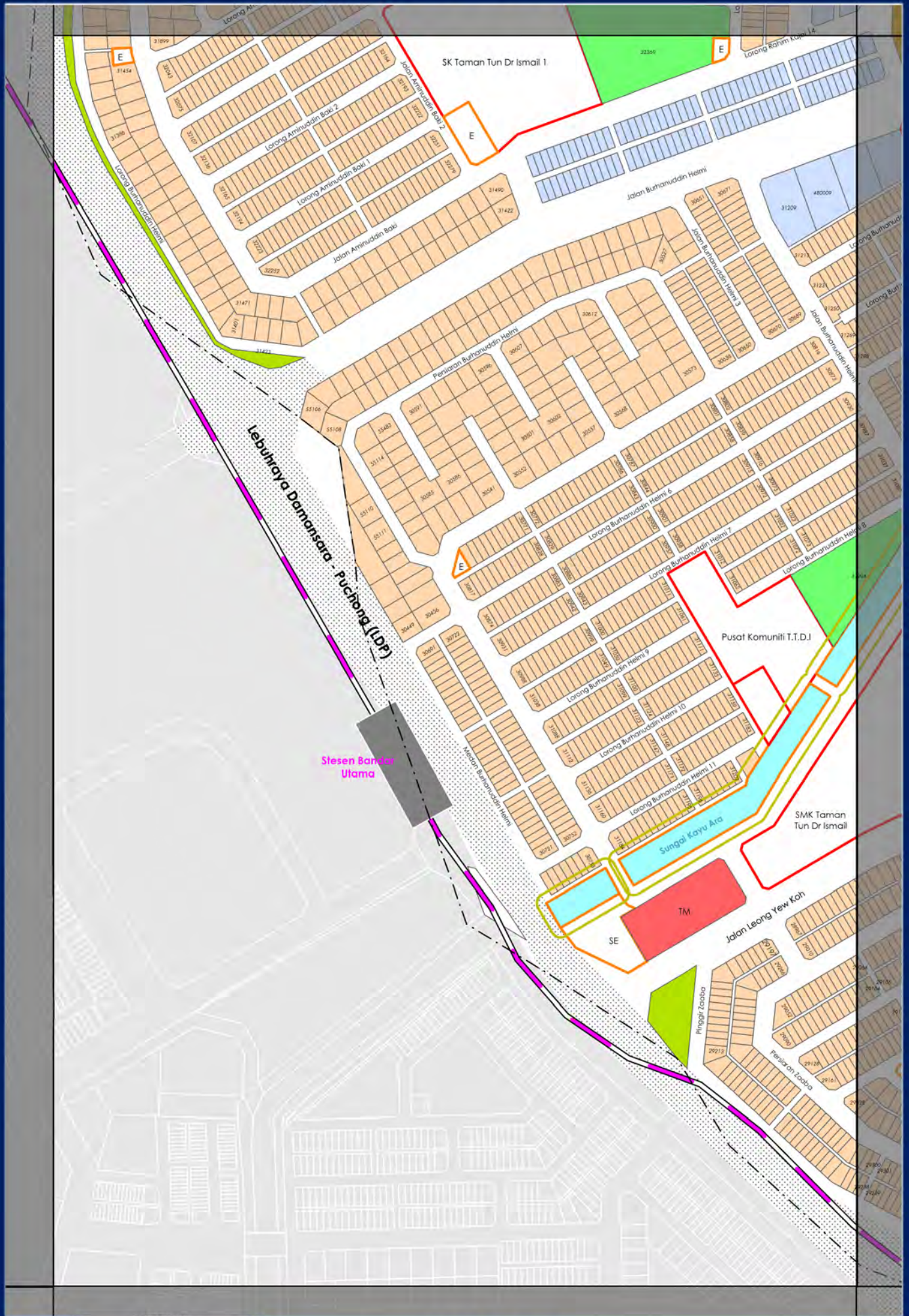






LIMITS OF MAP

JOINS MAP 139



ZONING

MAP

140

LIMITS OF MAP



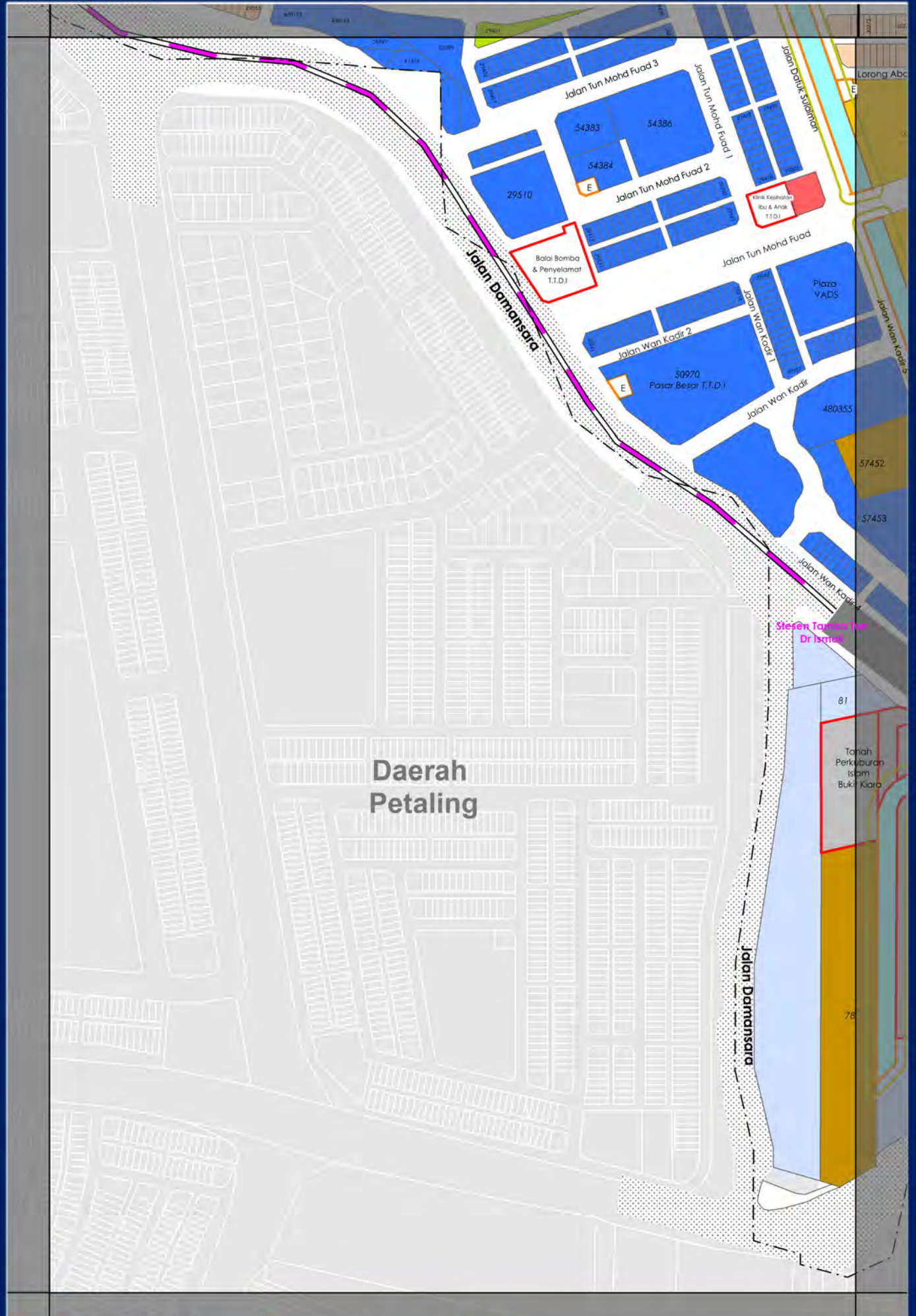
Daerah
Petaling

ZONING

MAP

141

LIMITS OF MAP



LIMITS OF MAP

JOINS MAP 142

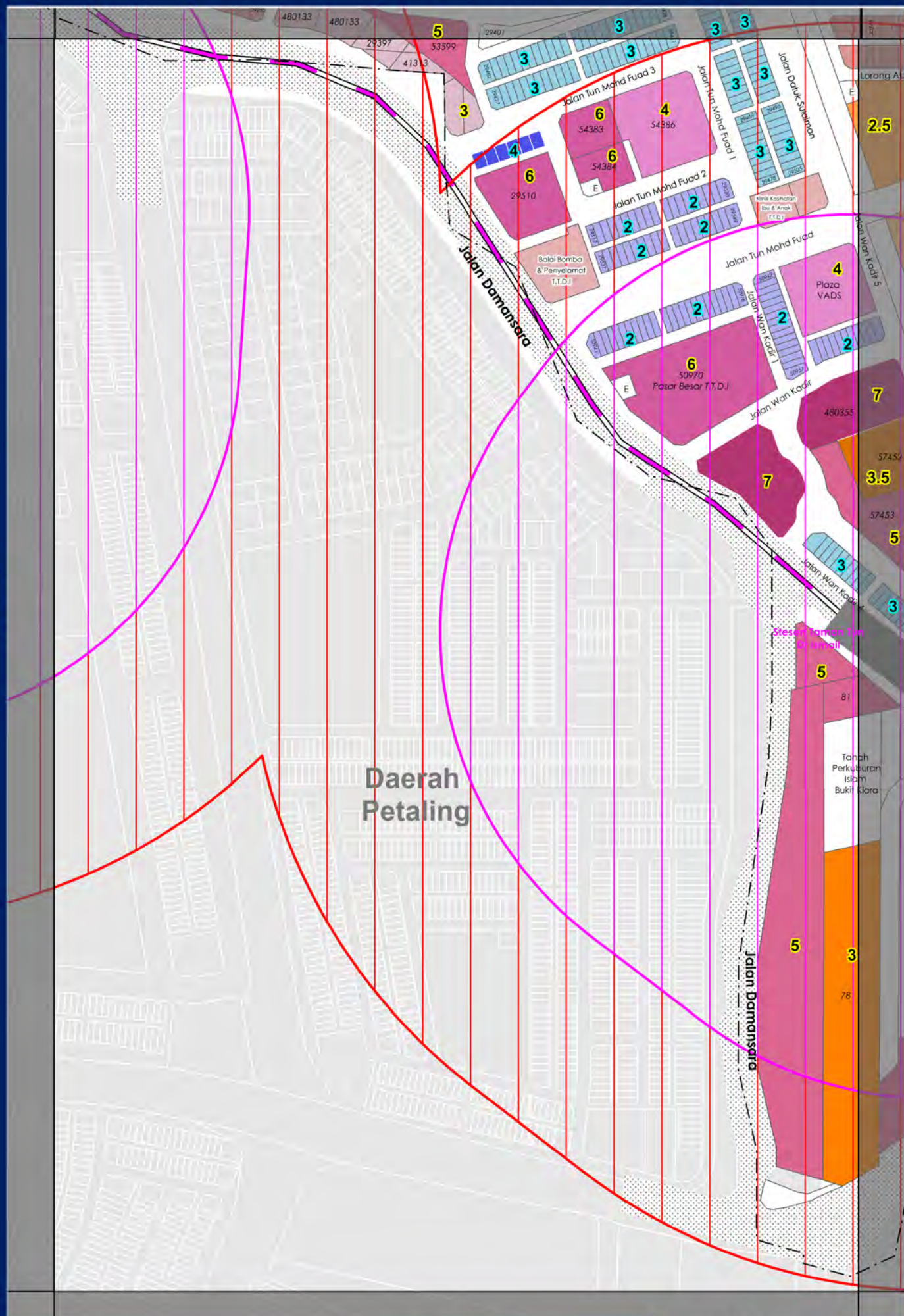
Daerah
Petaling

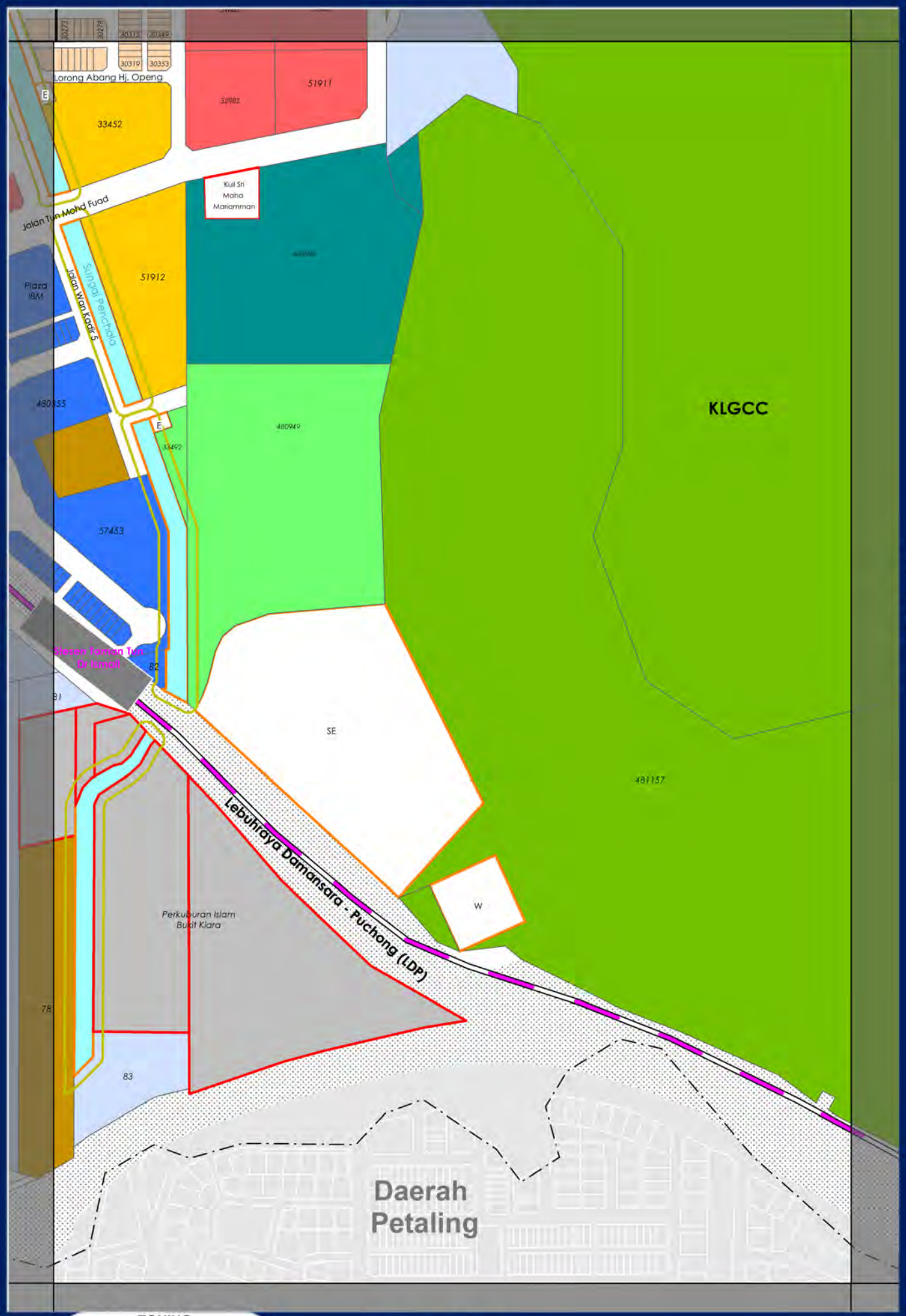
INTENSITY

LIMITS OF MAP

MAP

141







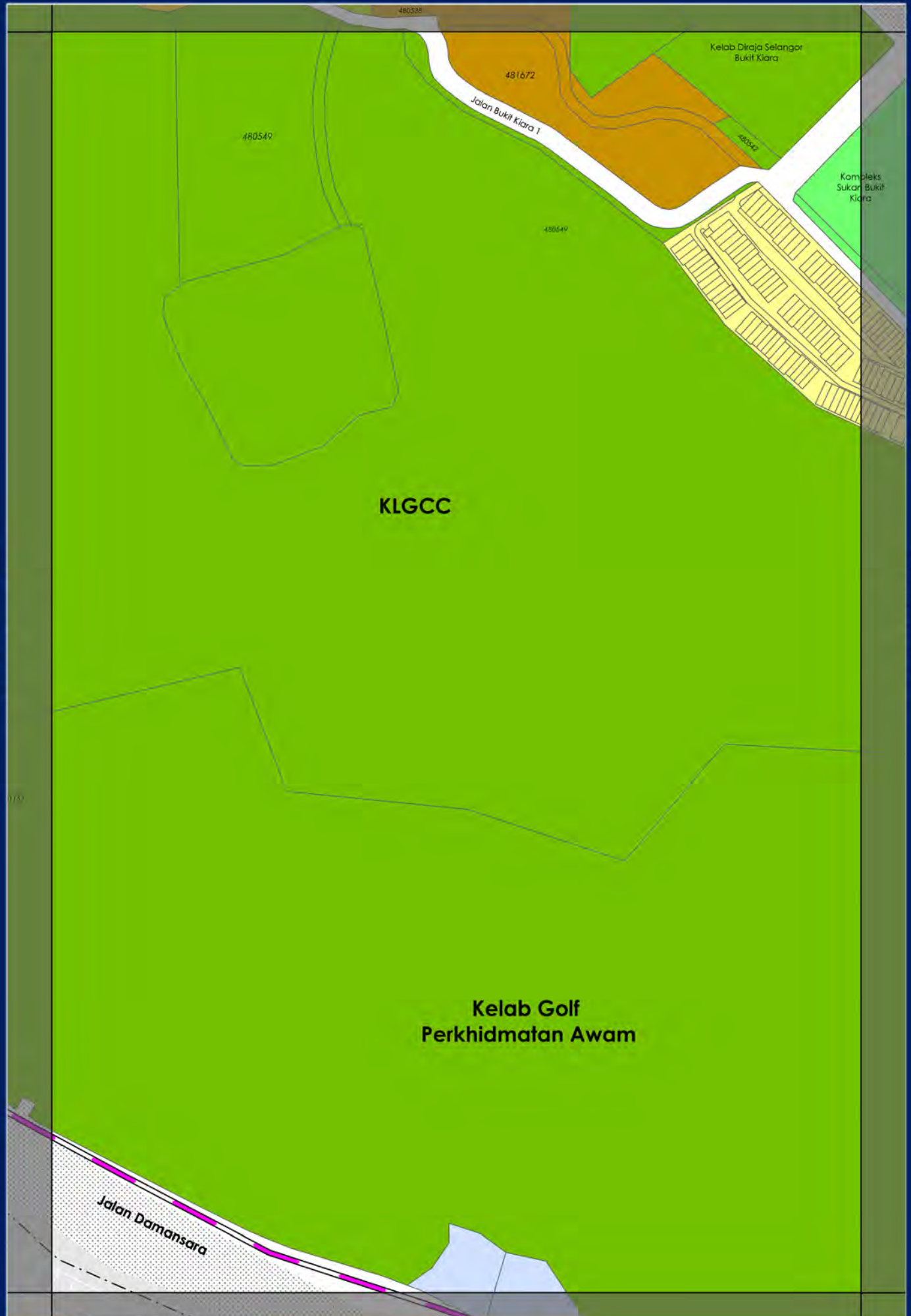
138

JOINS MAP 137

136

JOINS MAP 142

JOINS MAP 144



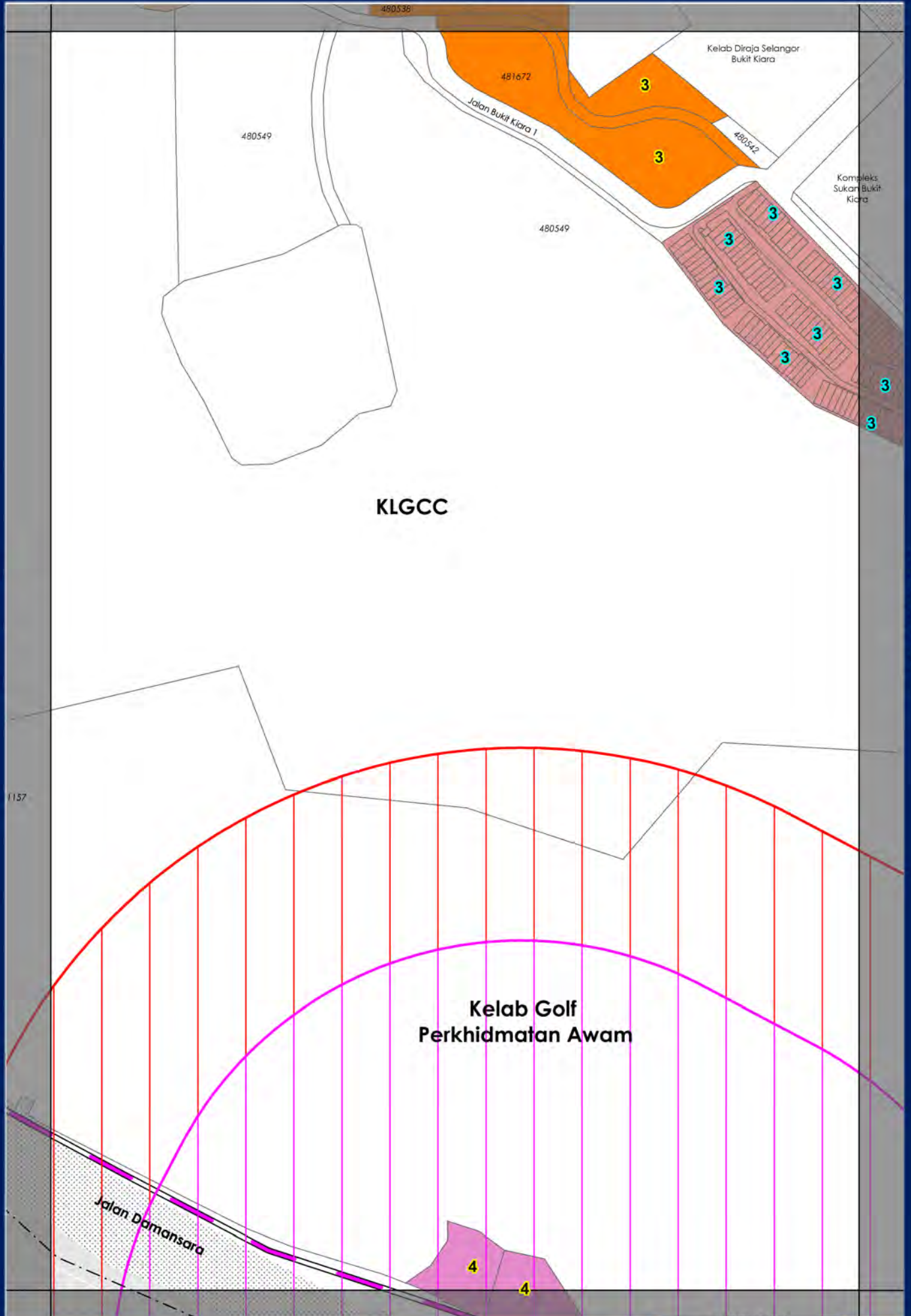
ZONING

MAP

143

JOINS MAP 170

169



137

JOINS MAP 136

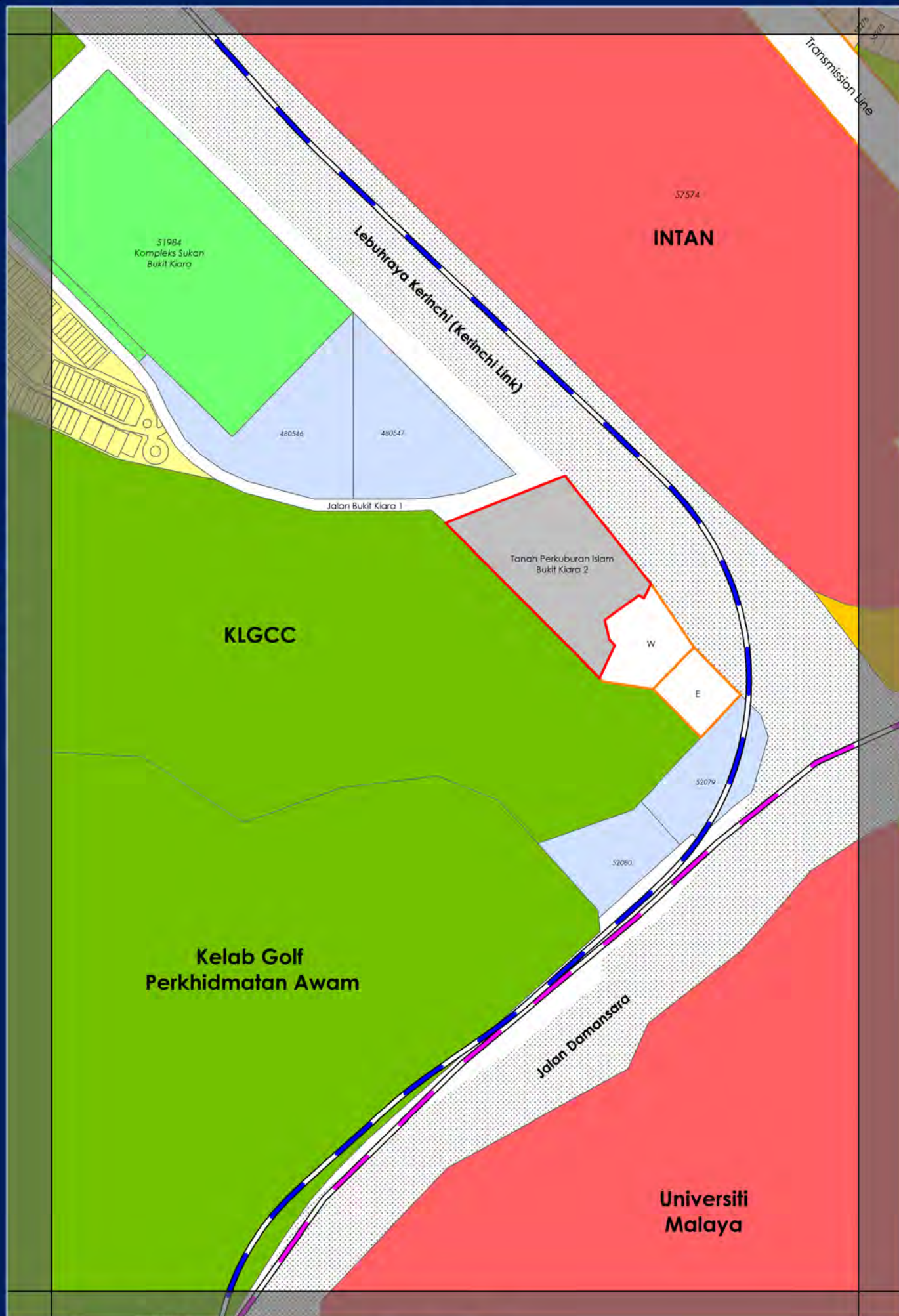
135

JOINS MAP 143

JOINS MAP 145

170

168



ZONING

MAP

144

JOINS MAP 169

137

JOINS MAP 136

135

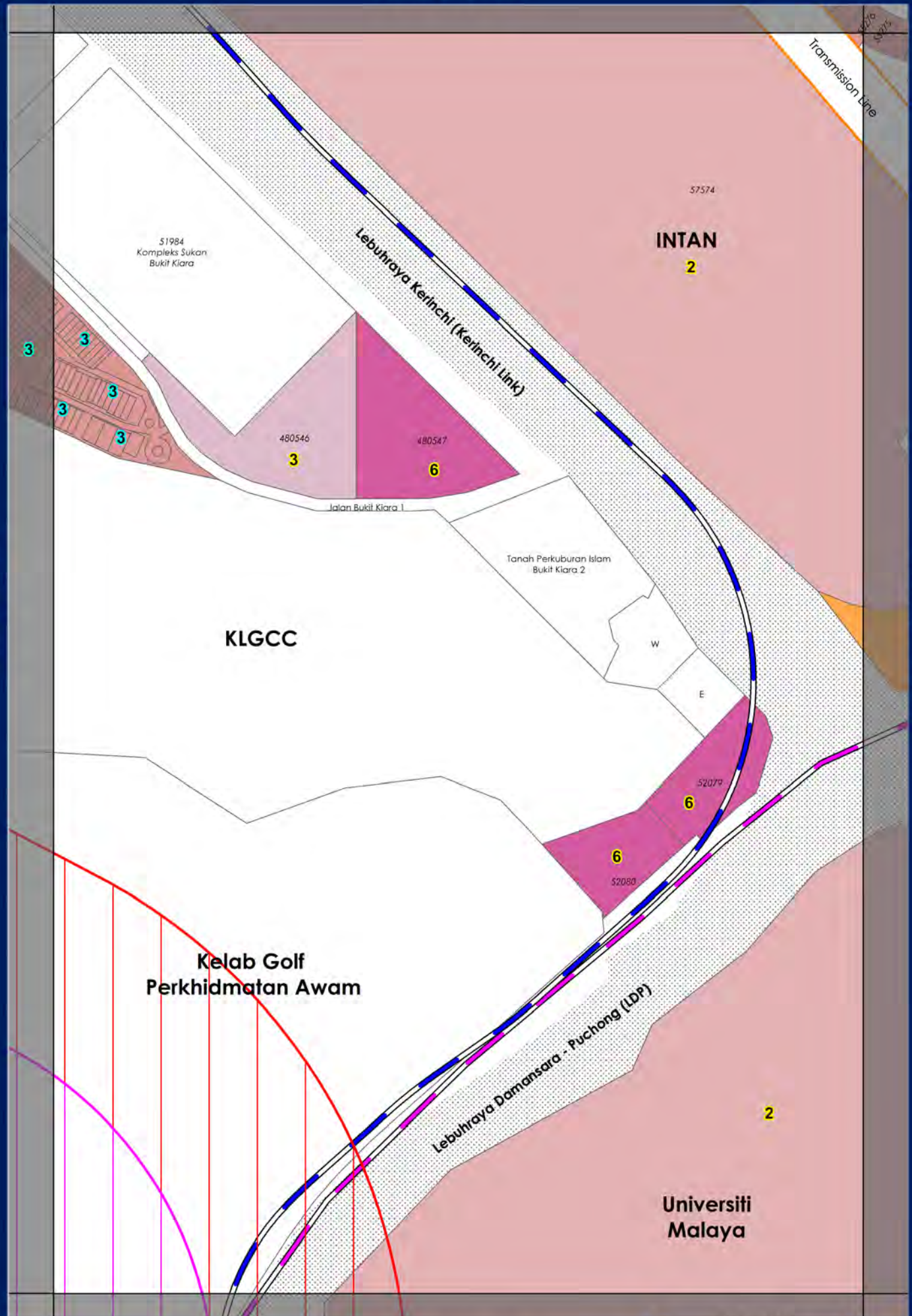
JOINS MAP 143

JOINS MAP 145

170

JOINS MAP 169

168



136

JOINS MAP 135

134

JOINS MAP 144

JOINS MAP 146

INTAN

Transmission Line

Jalan Damansara

Jalan Medang Serai

Jalan Medang Tanduk

Pusat Komuniti
Bukit Bandaraya

Universiti Malaya

Lebuhraya Kerinchi (Kerinchi Link)

ZONING

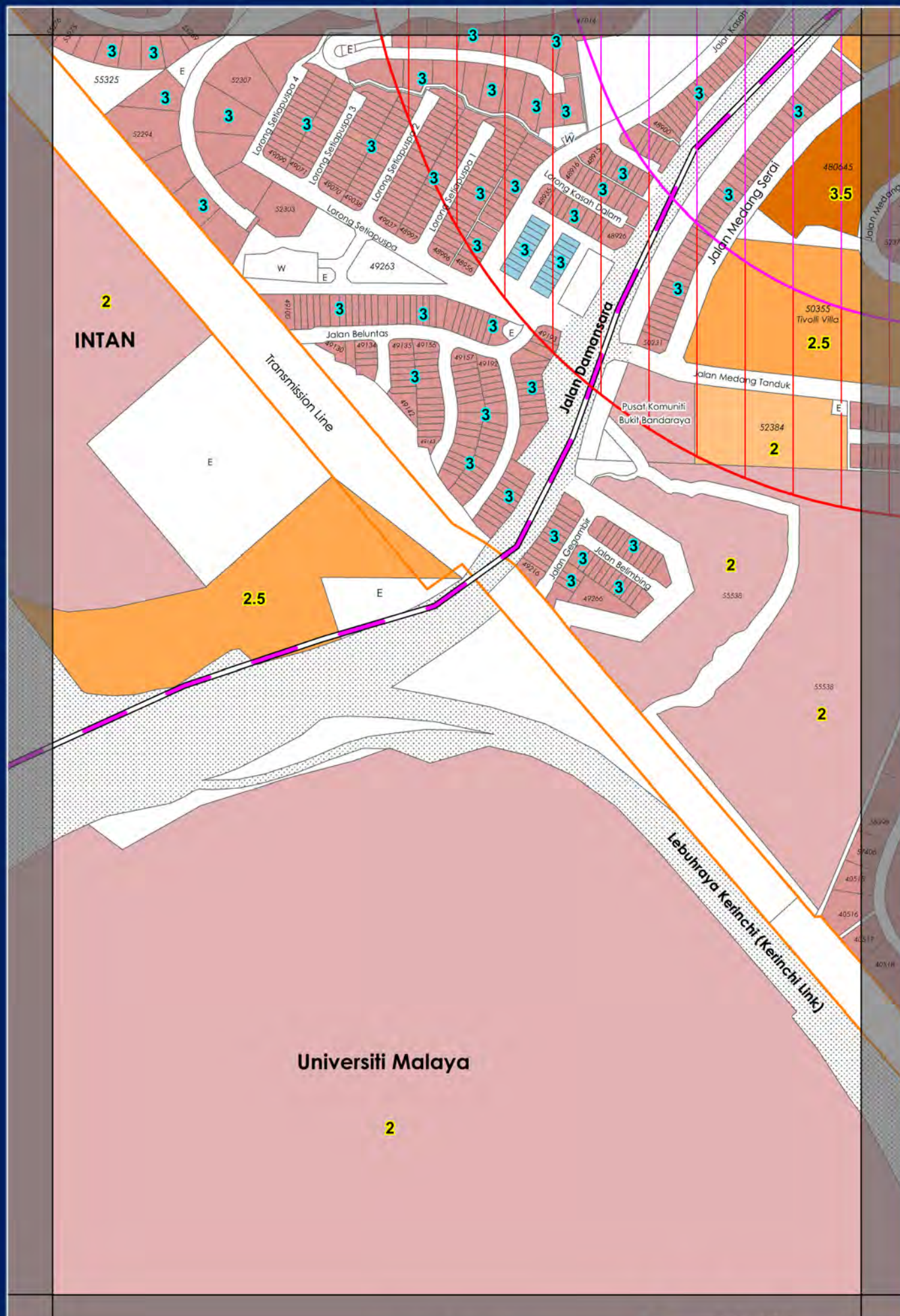
MAP

145

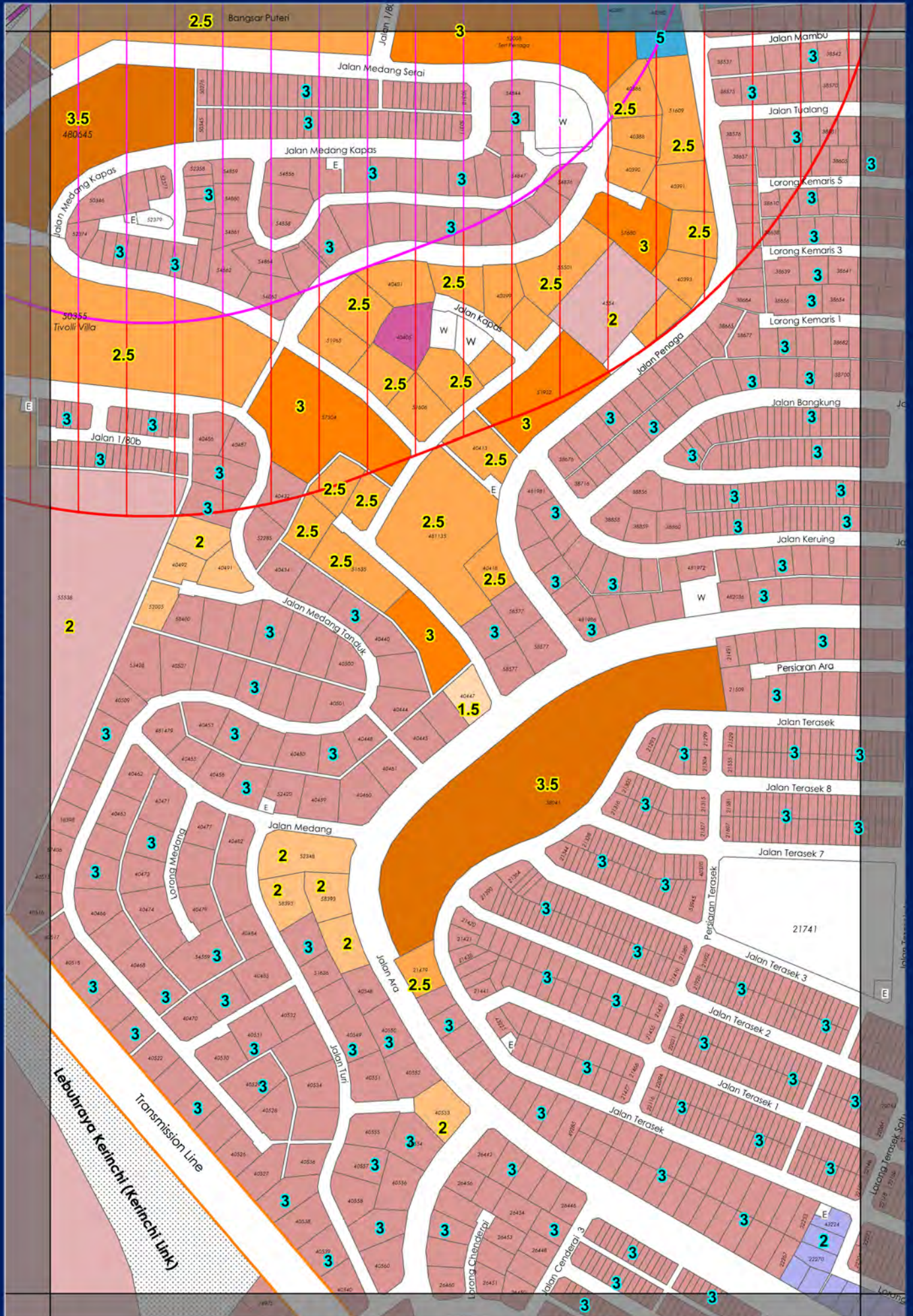
JOINS MAP 168

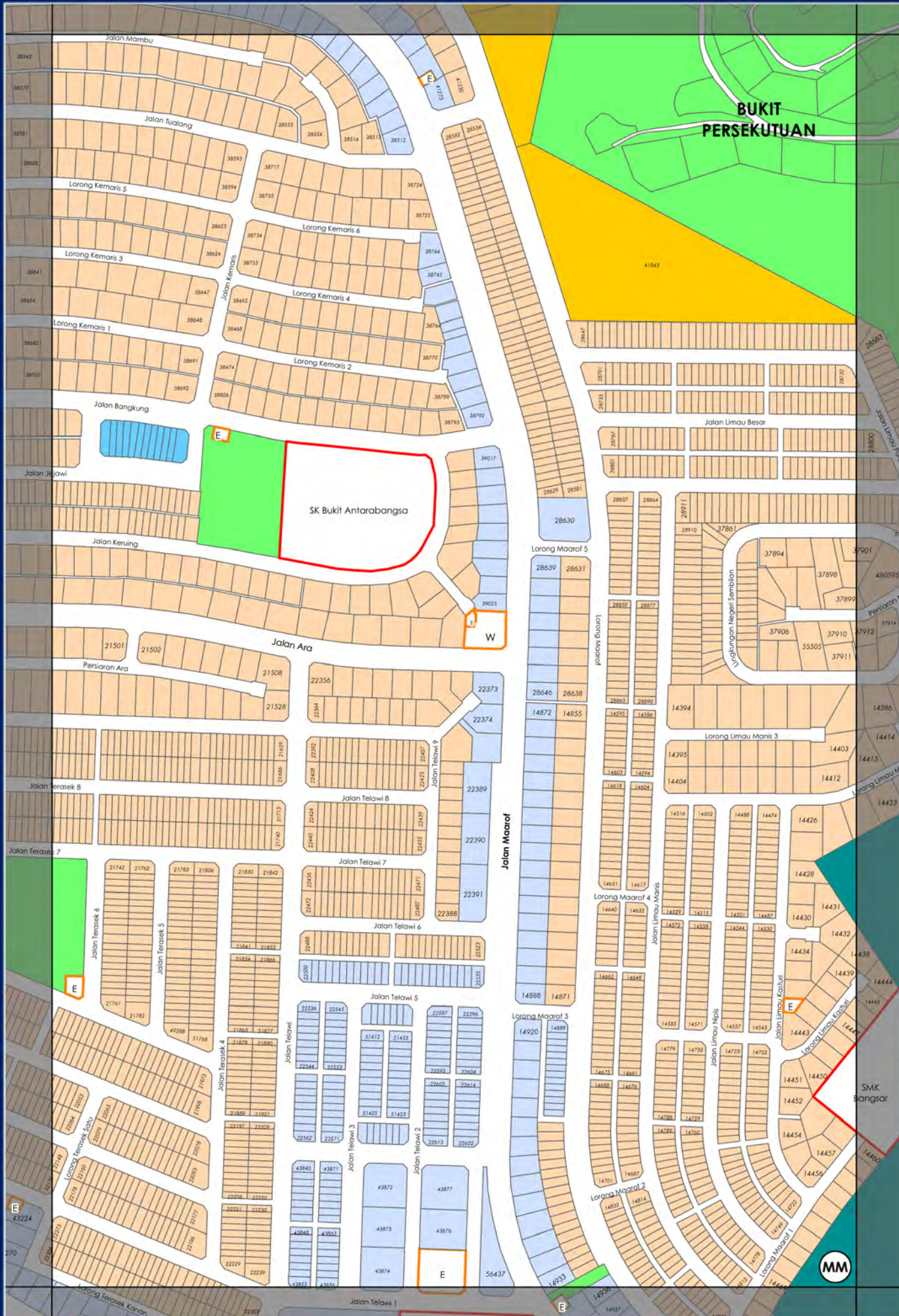
169

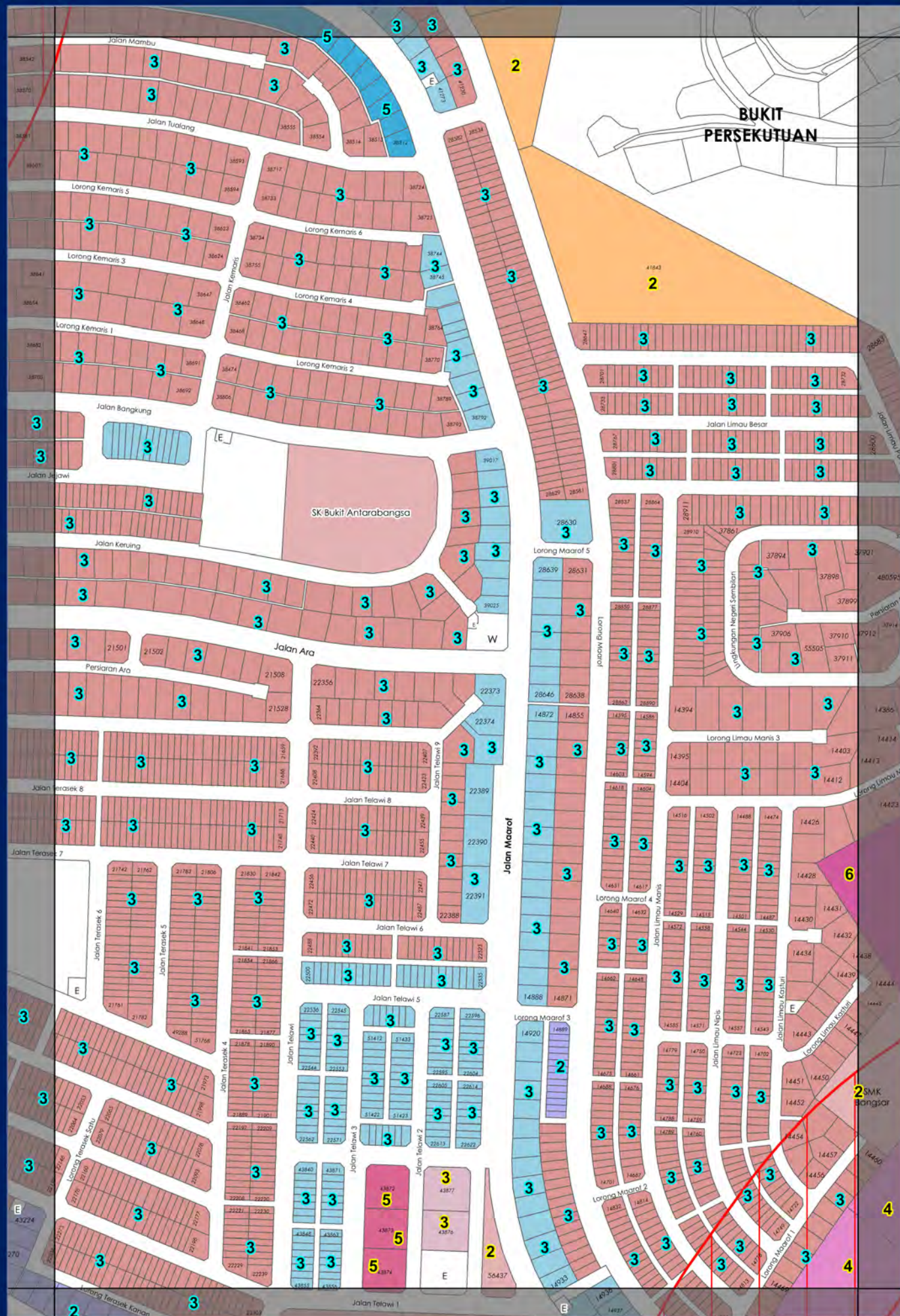
167



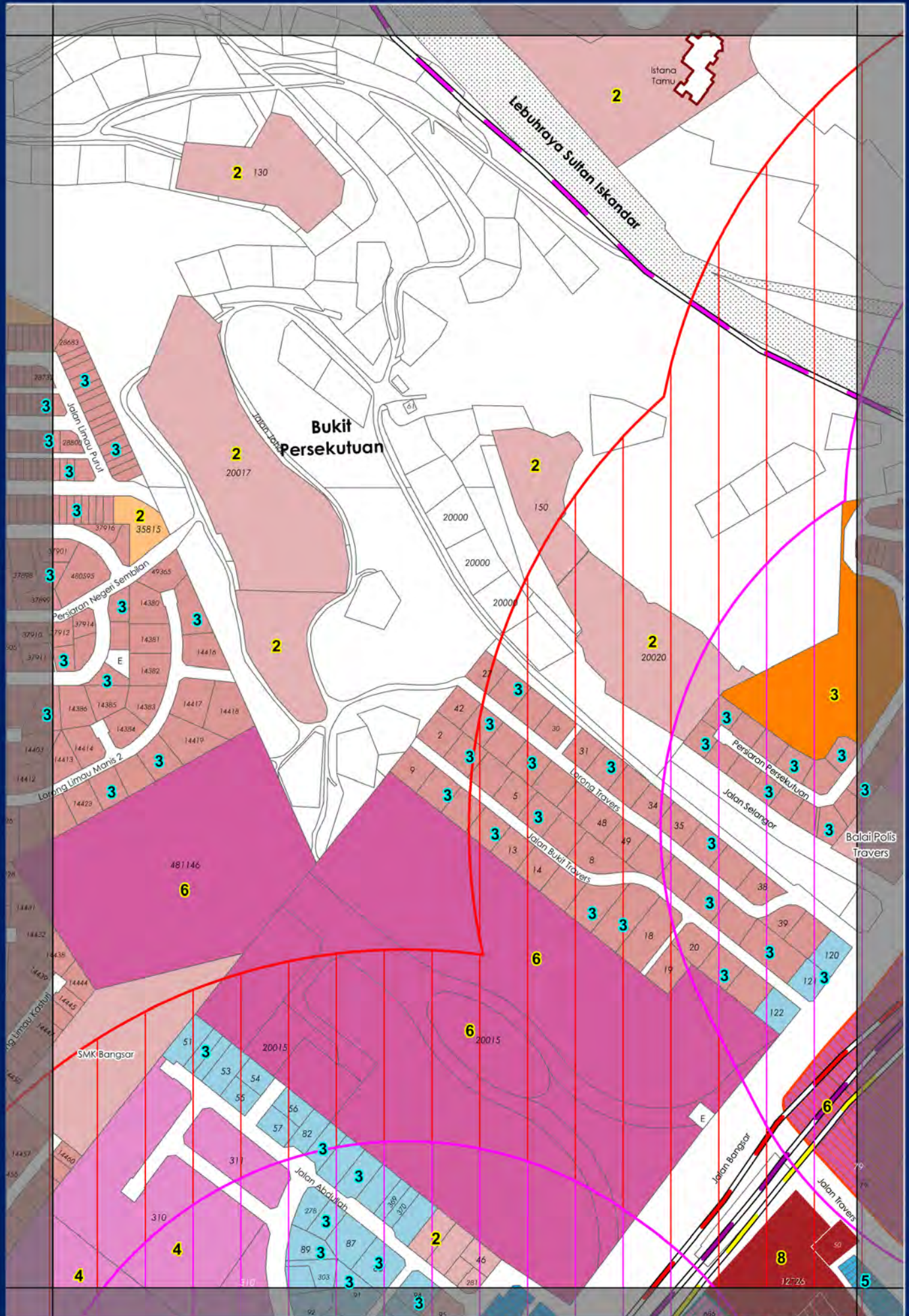












Taman Botani Perdana

84
Memorial Tun Abdul Razak

Muzium PDRM

Masjid Negara

Planetarium Negara

Menara Pusat Islam

Lebuhraya Sultan Iskandar

Muzium Negara

Stesen Muzium Negara

Jalan Damansara

Jalan Istana

Petempatan Perkotaan

Jalan Travers

Balai Polis Travers

76
Hotel Hilton Kuala Lumpur /
Hotel Le Meridien Kuala Lumpur

Stesen
KL Sentral

20008
NU Sentral

361
Pos Malaysia

81
Suasana Sentral

80
Suasana Sentral

Jalan Tun Sambanthan

SMK Vivekananda

Jalan Berhala

Jalan Thambipillai

CH

70

SK Brickfield 1 & 2

SMK / SK (P)
Methodist

Stesen
Tun Sambanthan

S24
YMCA

NW

Jalan Petaling Besar

Jalan Tun Sambanthan 4

Jalan Sultan Abdul Samad

20016

M

20008

20015

T

383

244

245

343

344

345

346

347

348

349

350

351

352

353

354

355

356

357

358

359

360

361

362

363

364

365

366

367

368

369

370

371

372

373

374

375

376

377

378

379

380

381

382

383

384

385

386

387

388

389

390

391

392

393

394

395

396

397

398

399

400

401

402

403

404

405

406

407

408

409

410

411

412

413

414

415

416

417

418

419

420

421

422

423

424

425

426

427

428

429

430

431

432

433

434

435

436

437

438

439

440

441

442

443

444

445

446

447

448

449

450

451

452

453

454

455

456

457

458

459

460

461

462

463

464

465

466

467

468

469

470

471

472

473

474

475

476

477

478

479

480

481

482

483

484

485

486

487

488

489

490

491

492

493

494

495

496

497

498

499

500

501

502

503

504

505

506

507

508

509

510

511

512

513

514

515

516

517

518

519

520

521

522

523

524

525

526

527

528

529

530

531

532

533

534

535

536

537

538

539

540

541

542

543

544

545

546

547

548

549

550

551

552

553

554

555

556

557

558

559

560

561

562

563

564

565

566

567

568

569

570

571

572

573

574

575

576

577

578

579

580

581

582

583

584

585

586

587

588

589

590

591

592

593

594

595

596

597

598

599

600

601

602

603

604

605

606

607

608

609

610

611

612

613

614

615

616

617

618

619

620

<

Taman Botani Perdana

Lebuhraya Sultan Iskandar

Muzium Negara

Stesen Muzium Negara

Stesen KL Sentral

Stesen KL Sentral

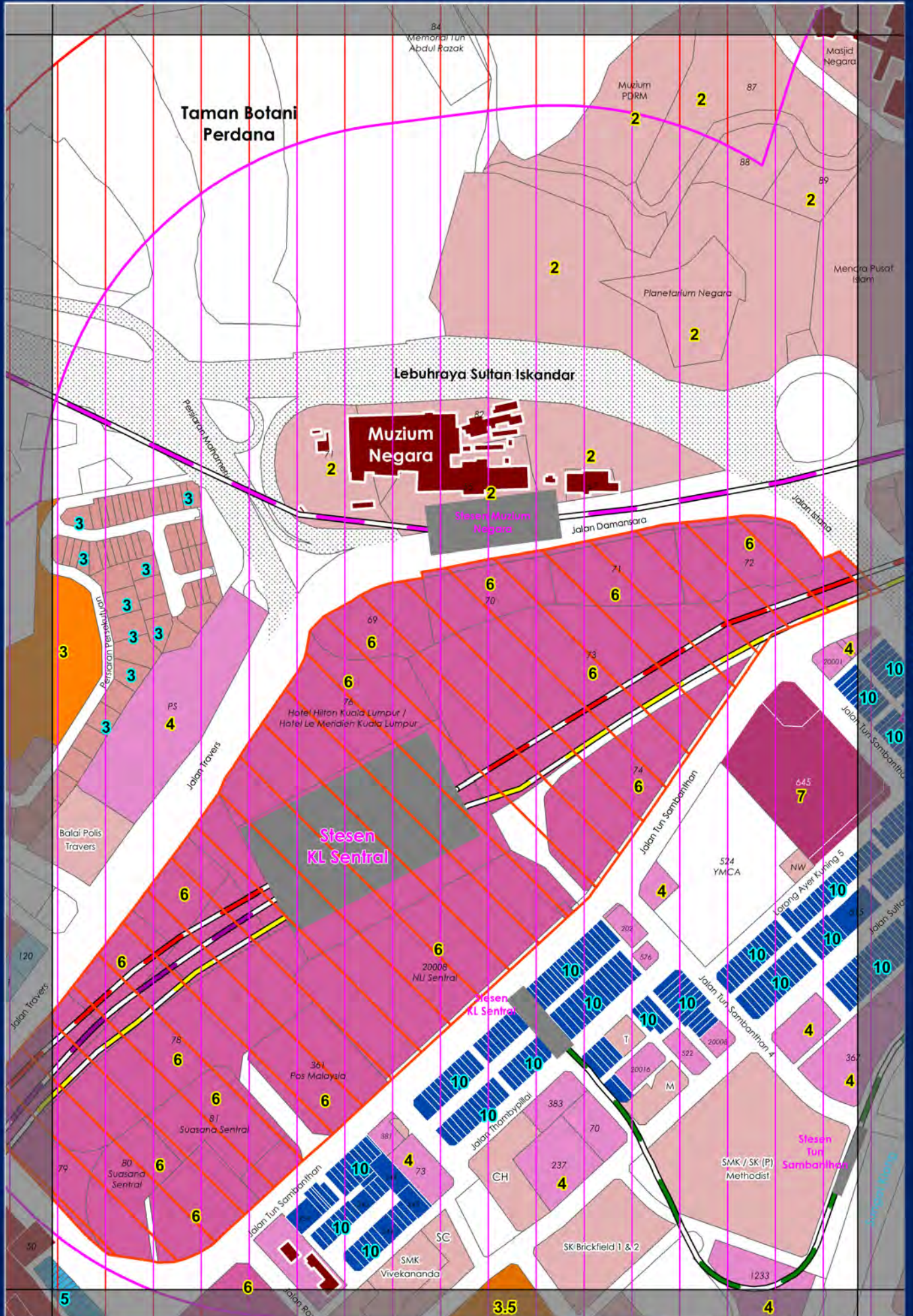
Stesen Tun Sambanthan

INTENSITY

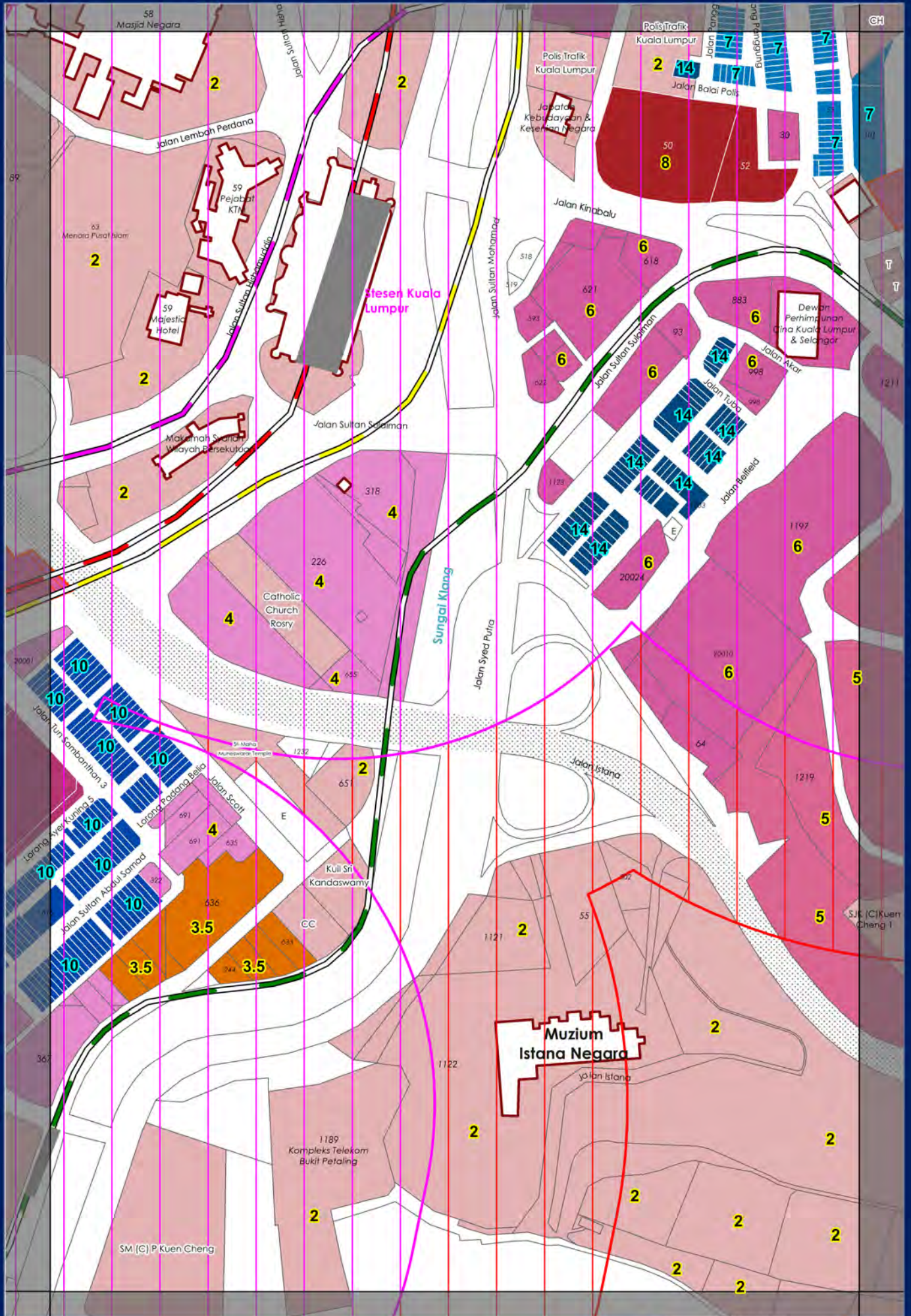
MAP

149

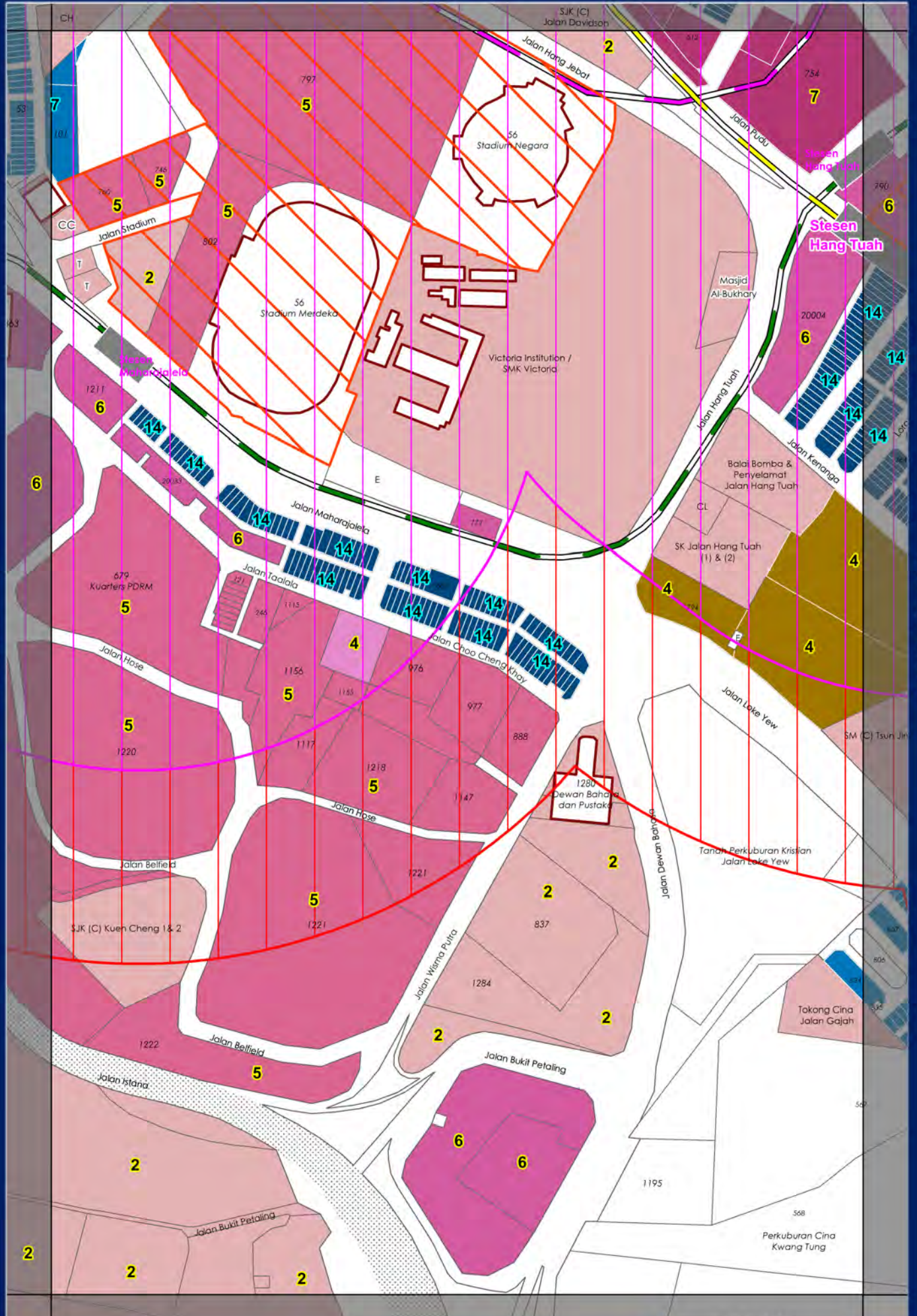
JOINS MAP 164

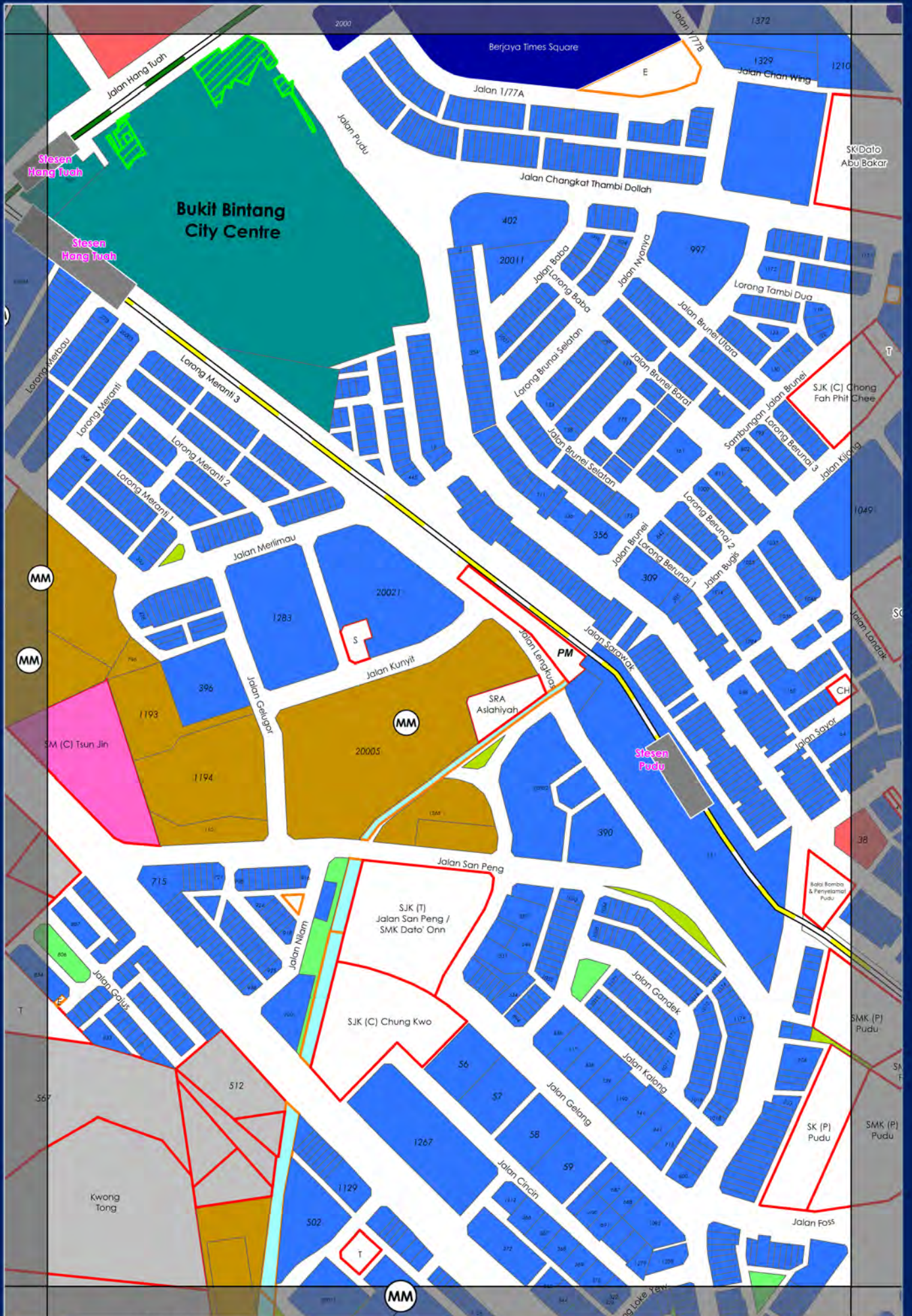


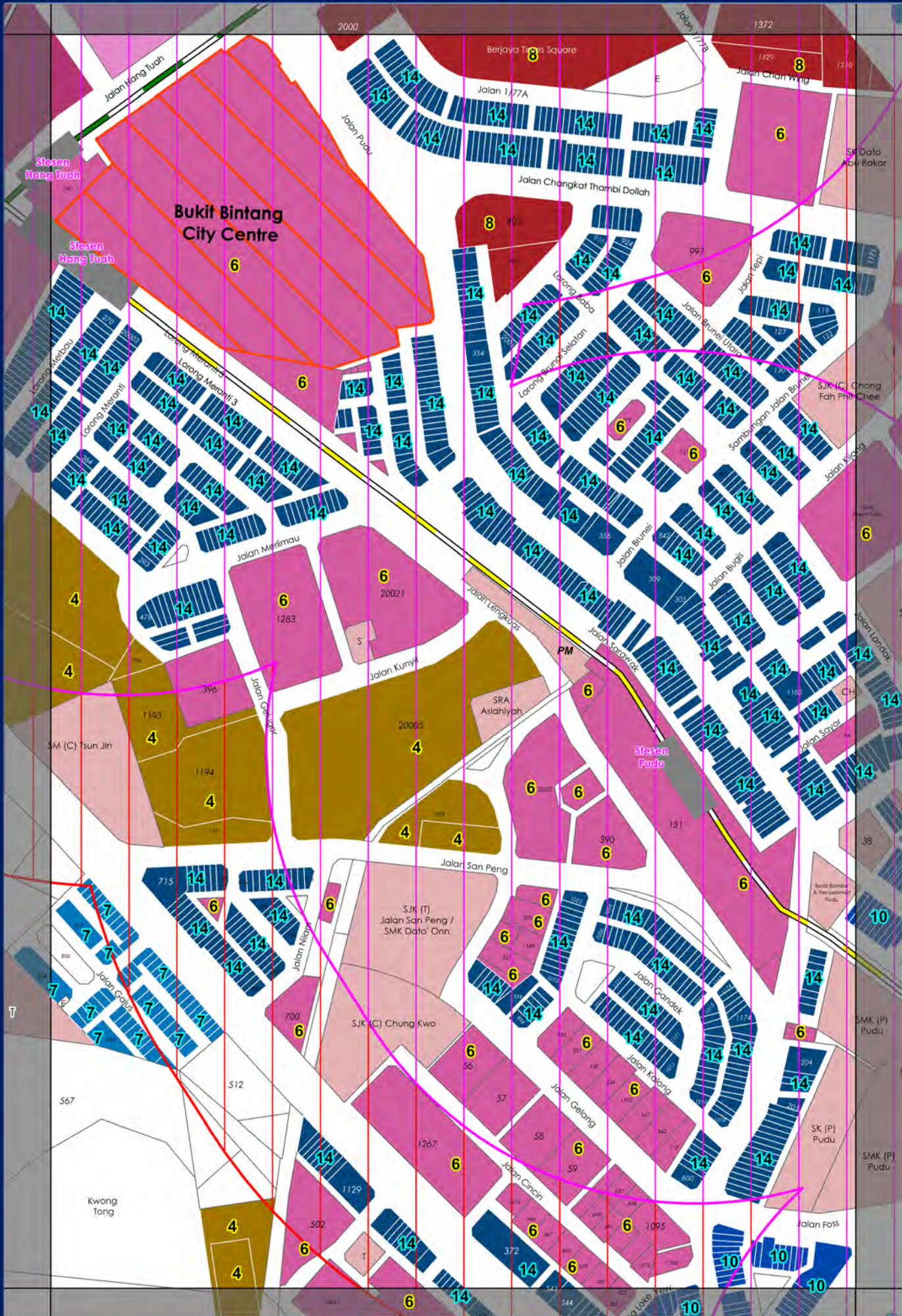










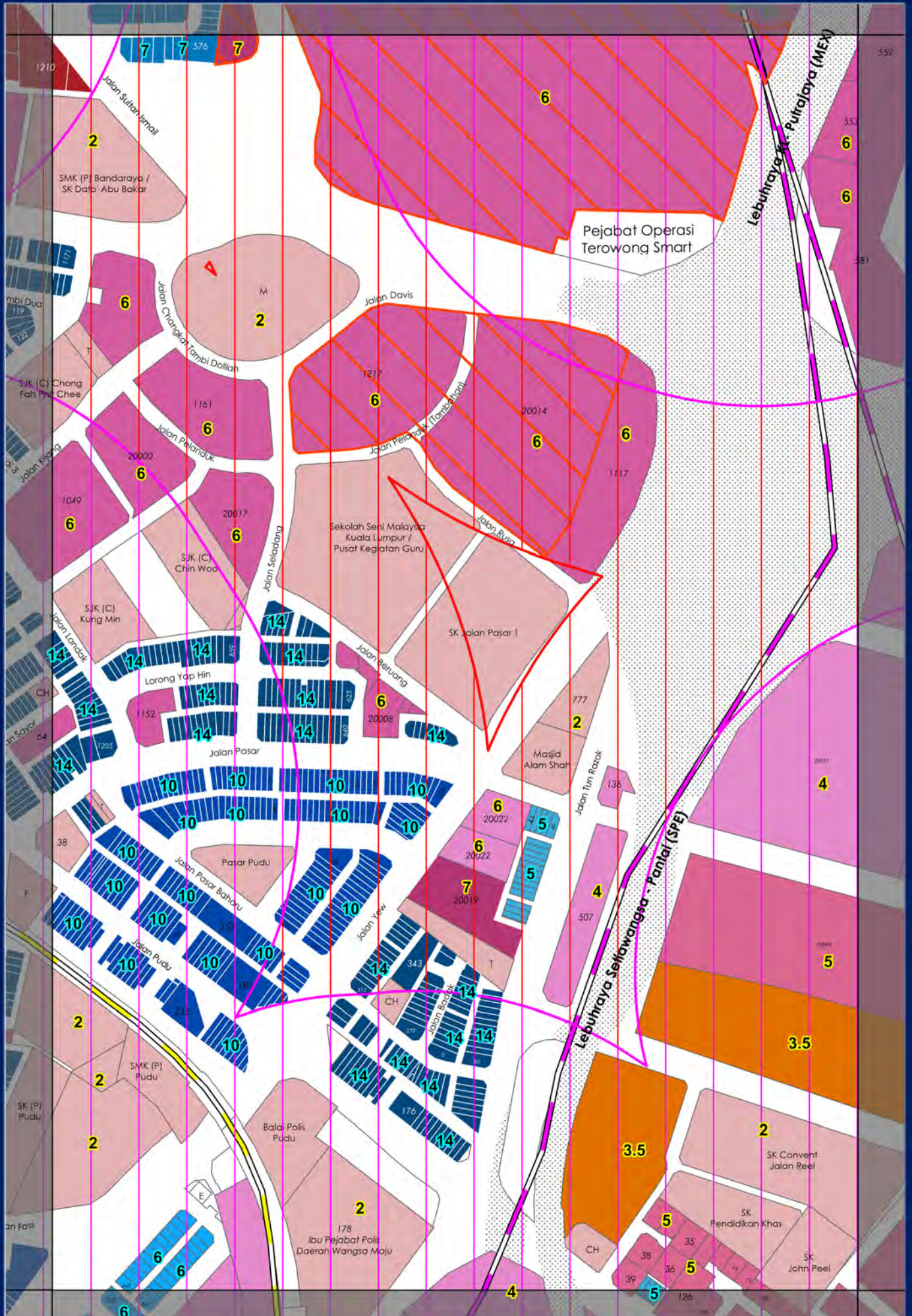


INTENSITY

MAP

152









SMK Aminuddin Baki /
SMK Dato Lakman

SK
Puteri 1&2

SJK (C)
Tsun Tjin

SK
St Gabriel

SMK
St Gabriel

11560
Institut Profesional Baitulmal

Masjid
Al - Imam Ash Shafie

SK
Cochrane

ZONING

MAP

155

JOINS MAP 158



125

JOINS MAP 124

123

JOINS MAP 155

LIMITS OF MAP

Daerah
Hulu Langat

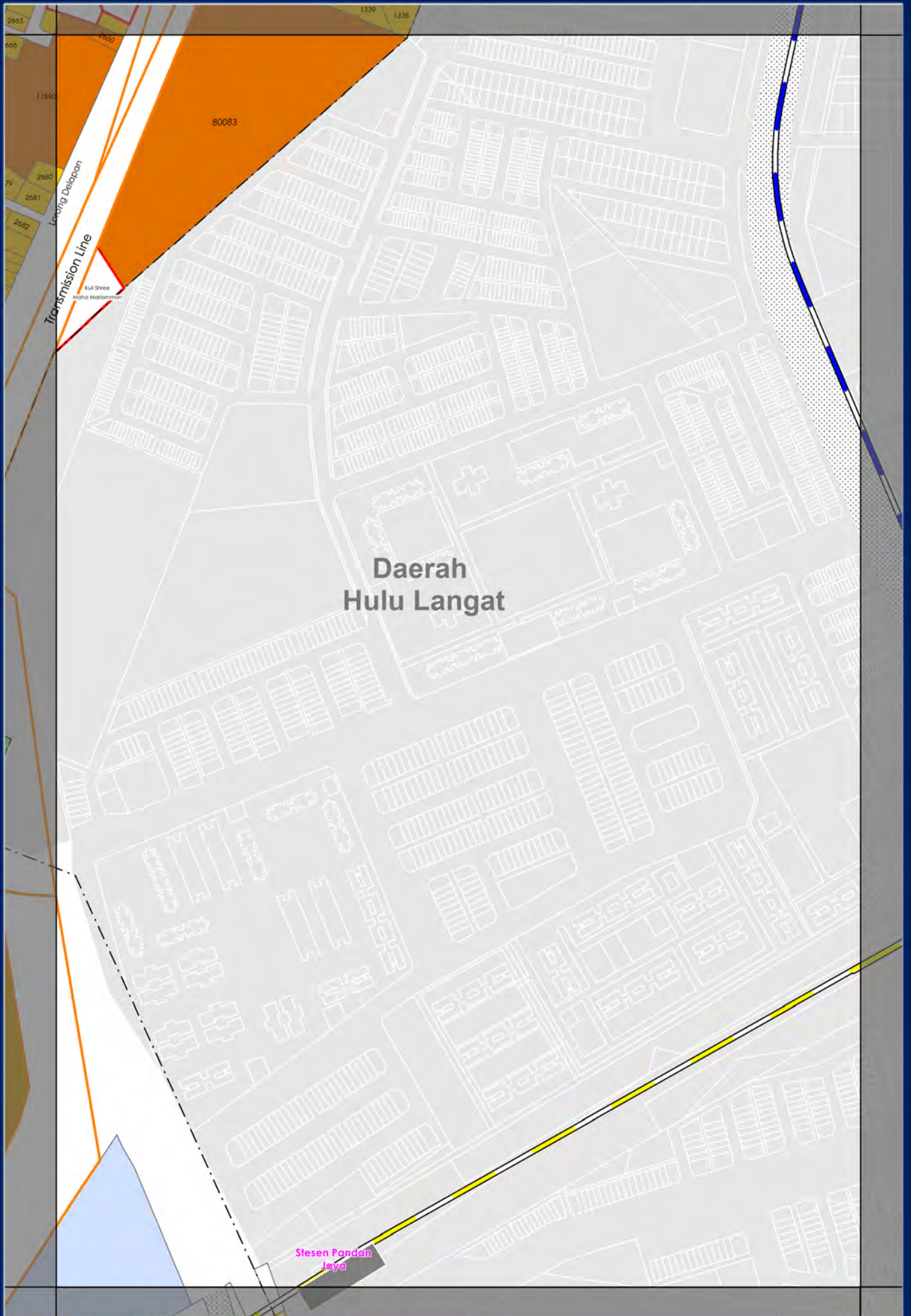
Stesen Papan
Jaya

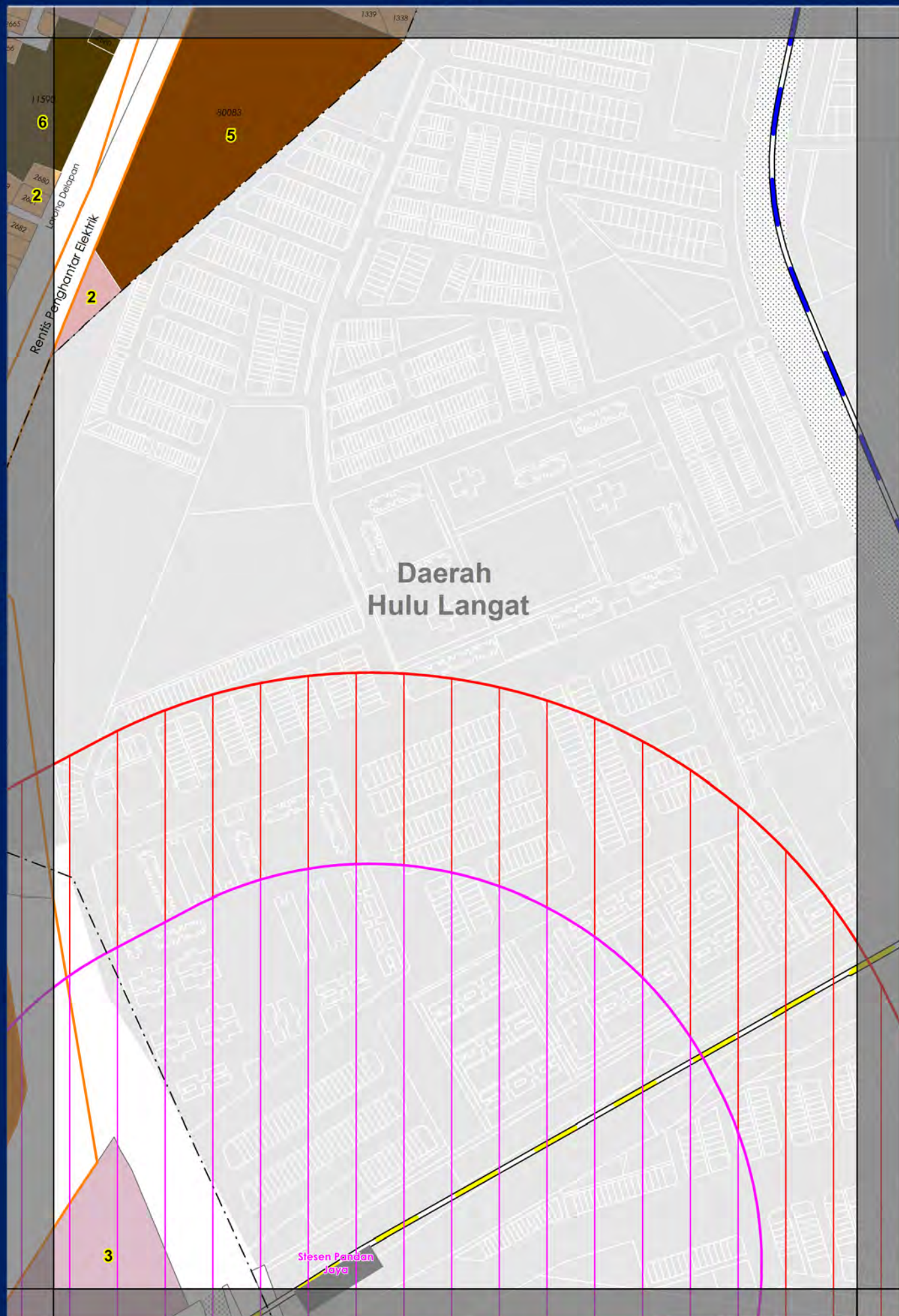
ZONING

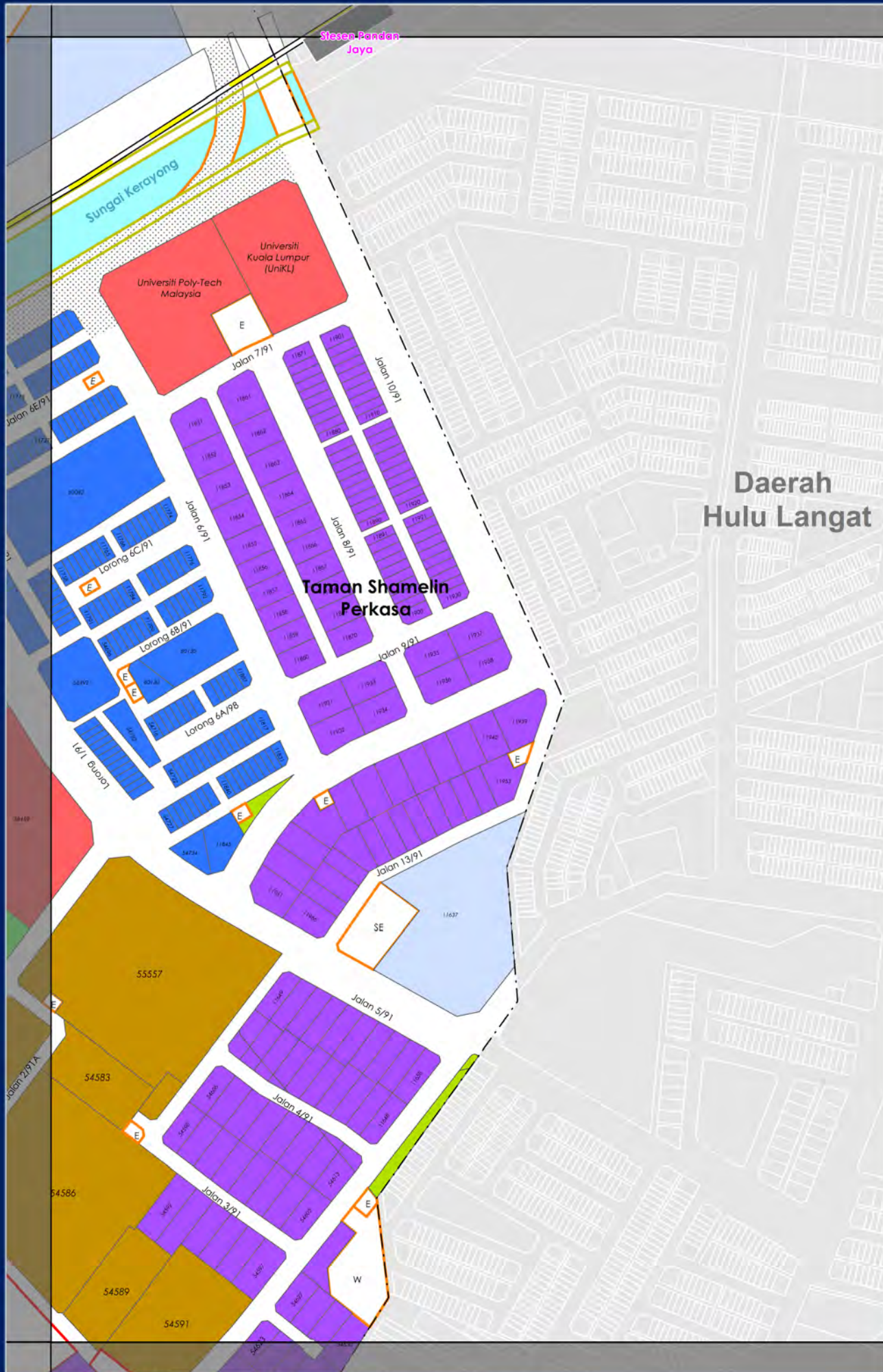
MAP 156

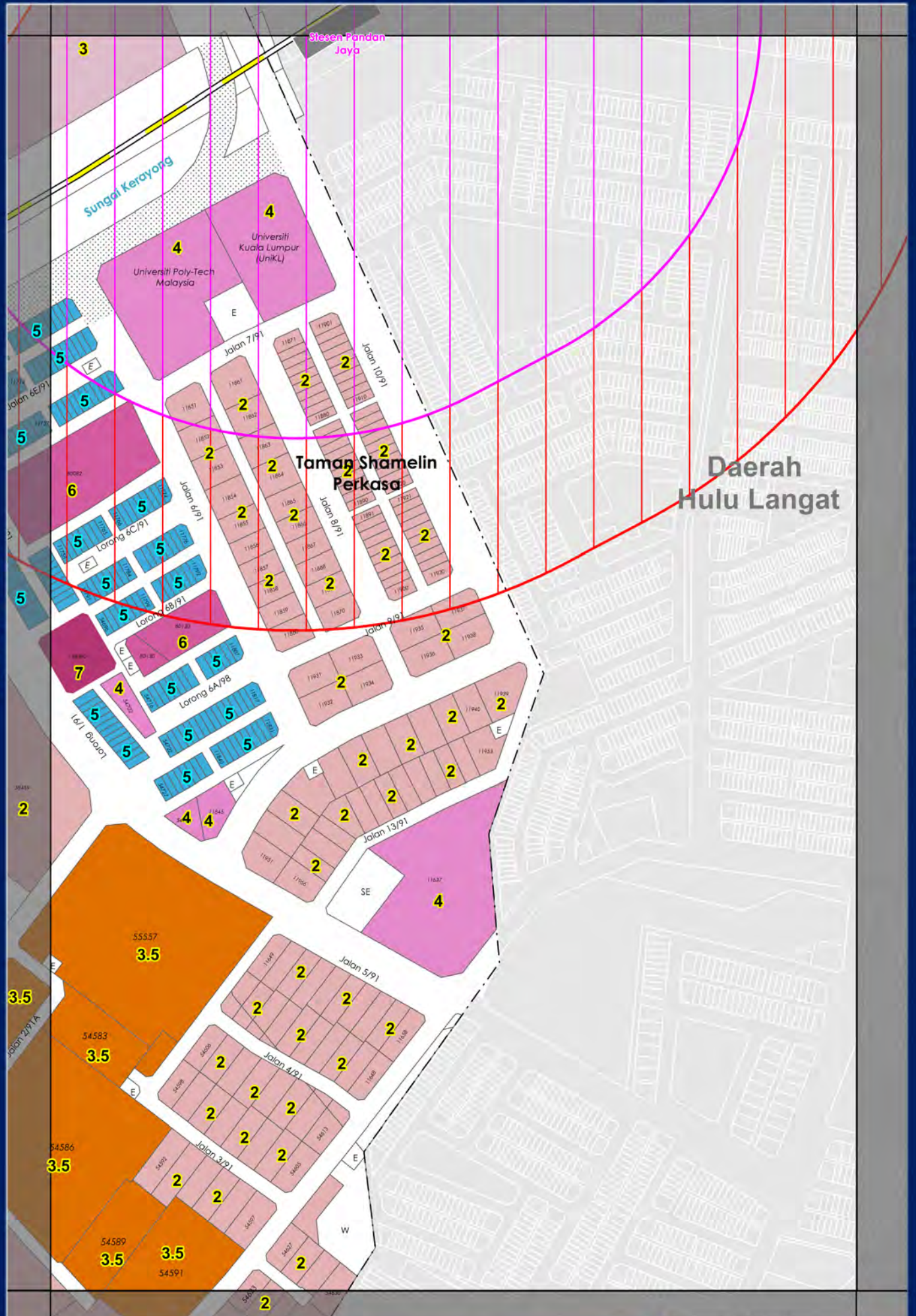
JOINS MAP 157

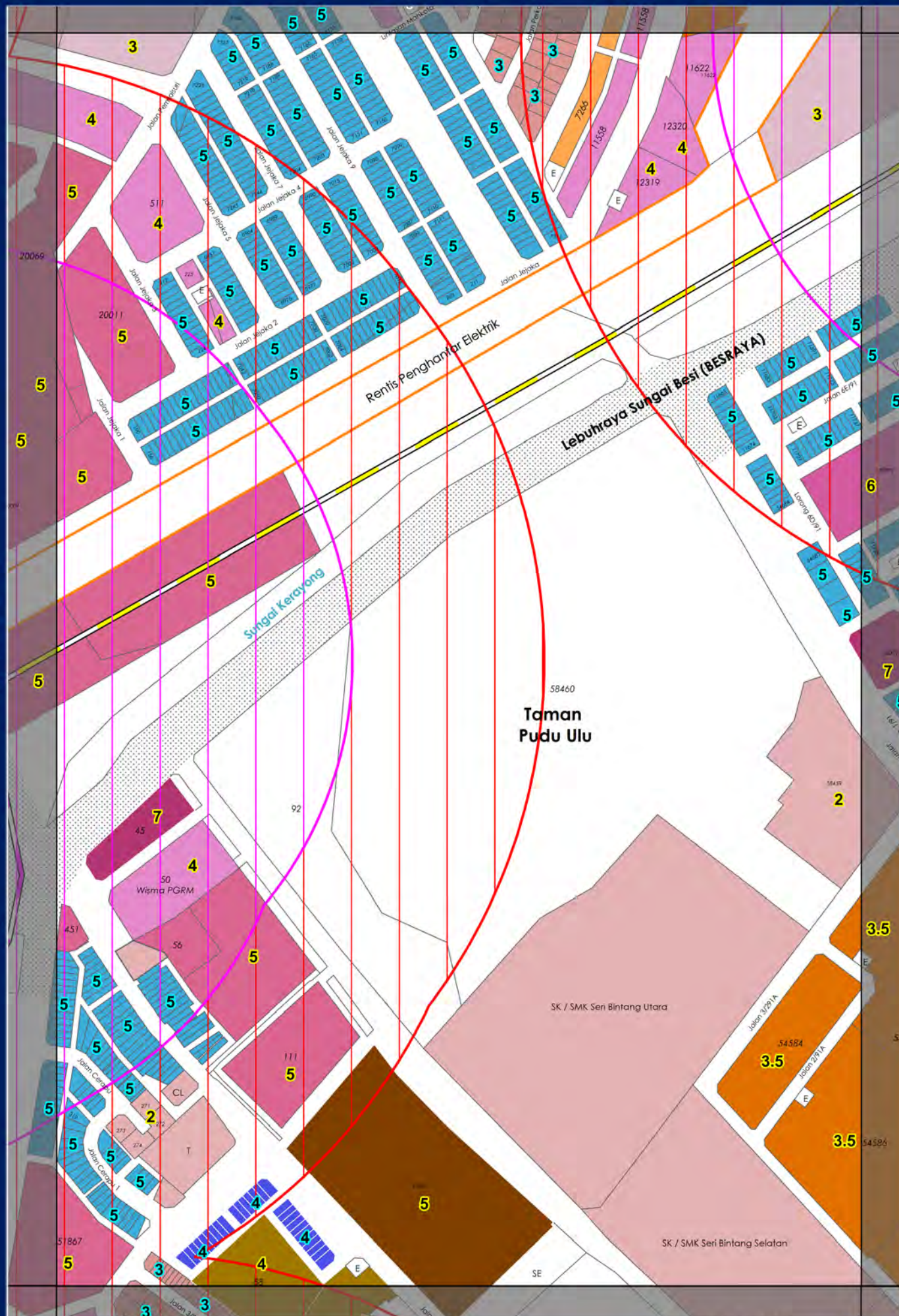
158











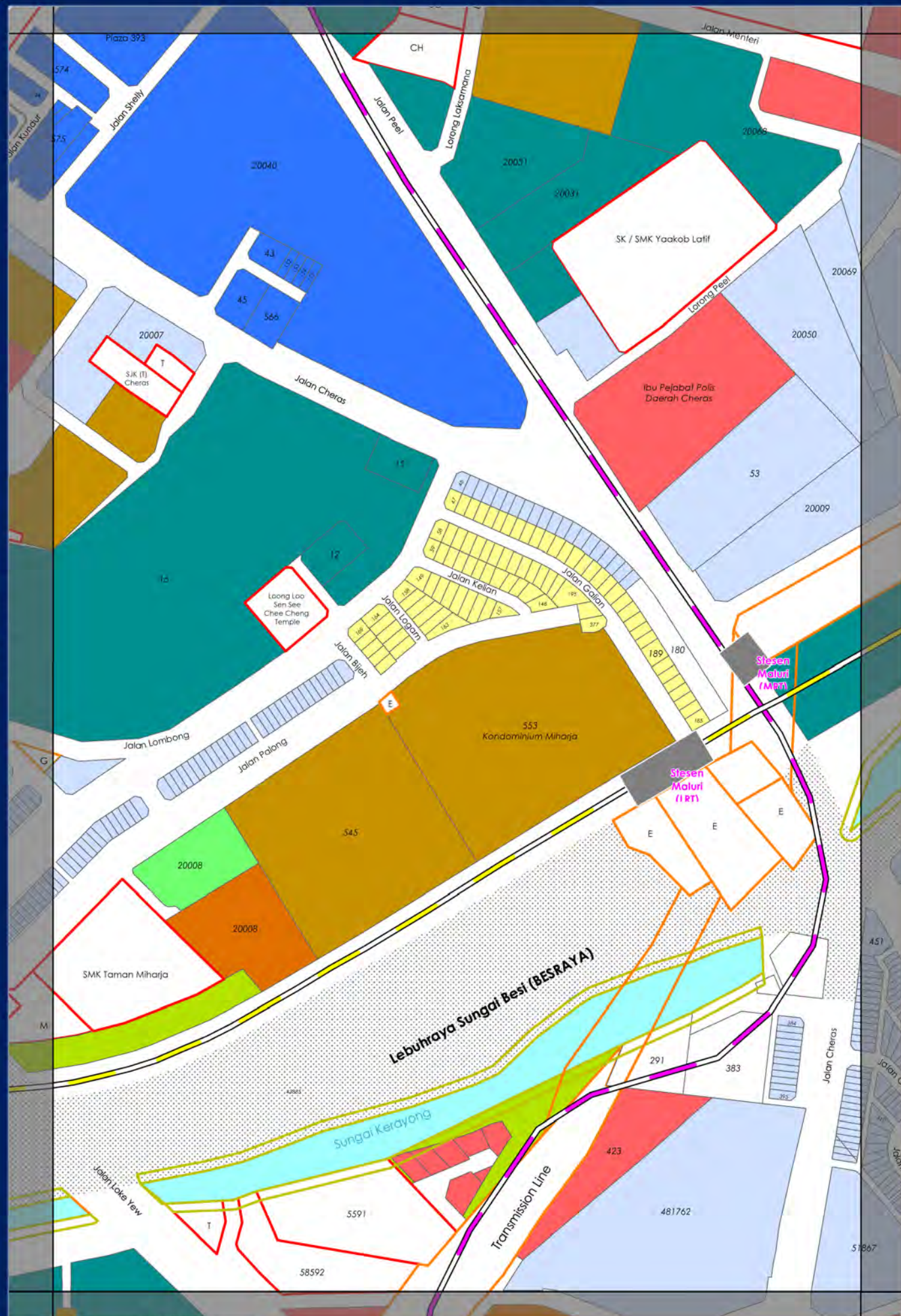
153

JOINS MAP 154

155

JOINS MAP 160

JOINS MAP 158



ZONING

MAP

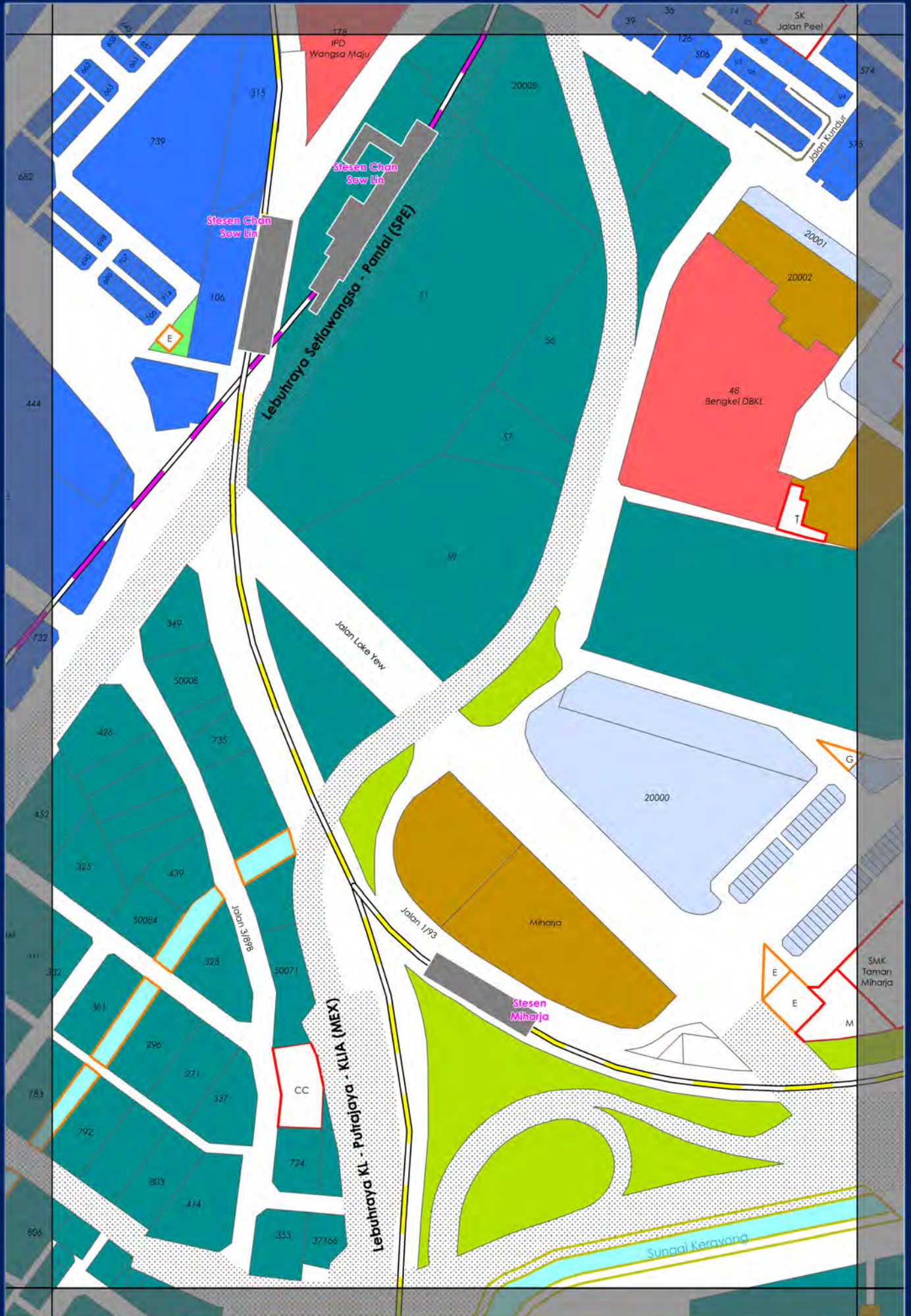
159

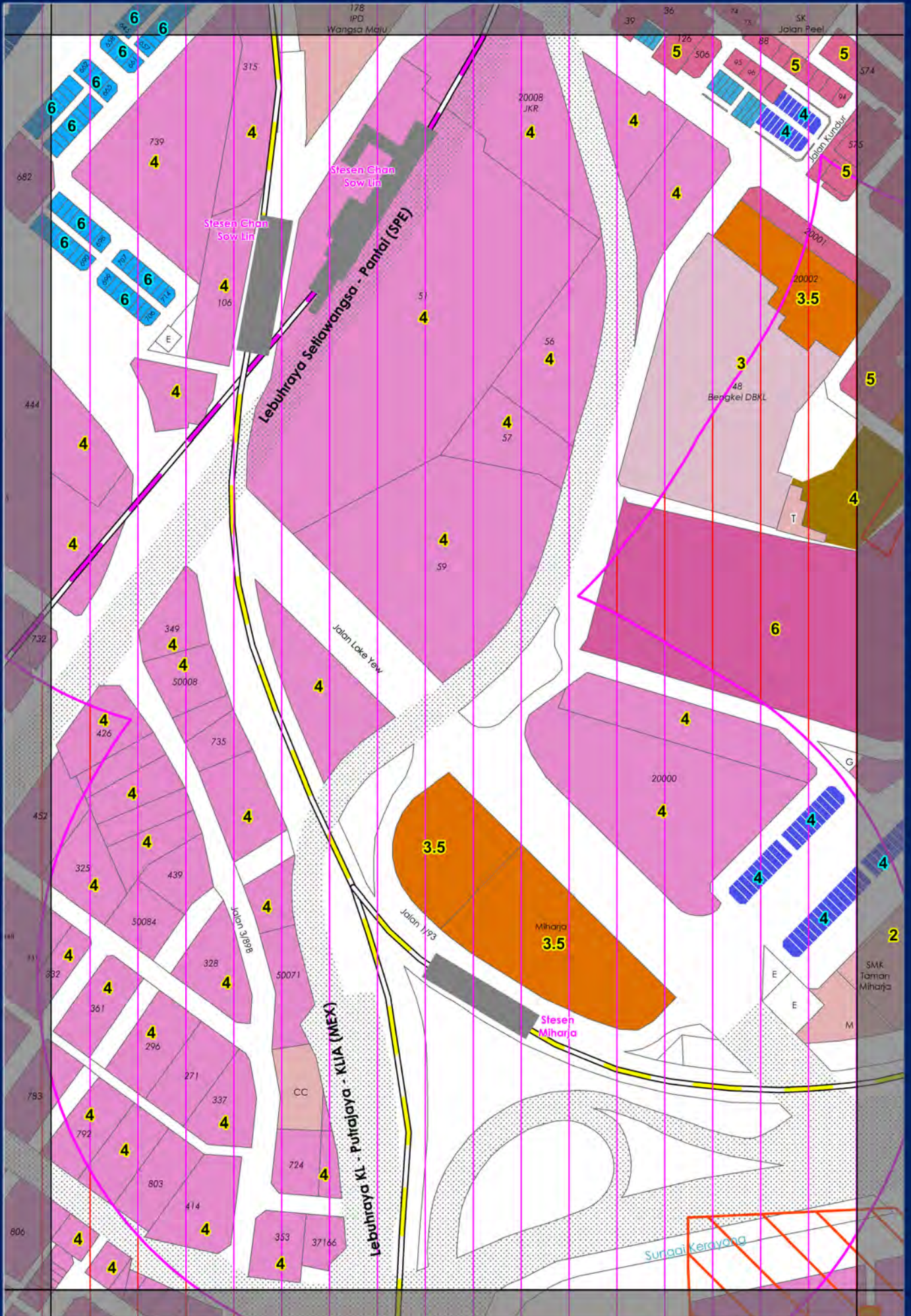
JOINS MAP 181

180

182







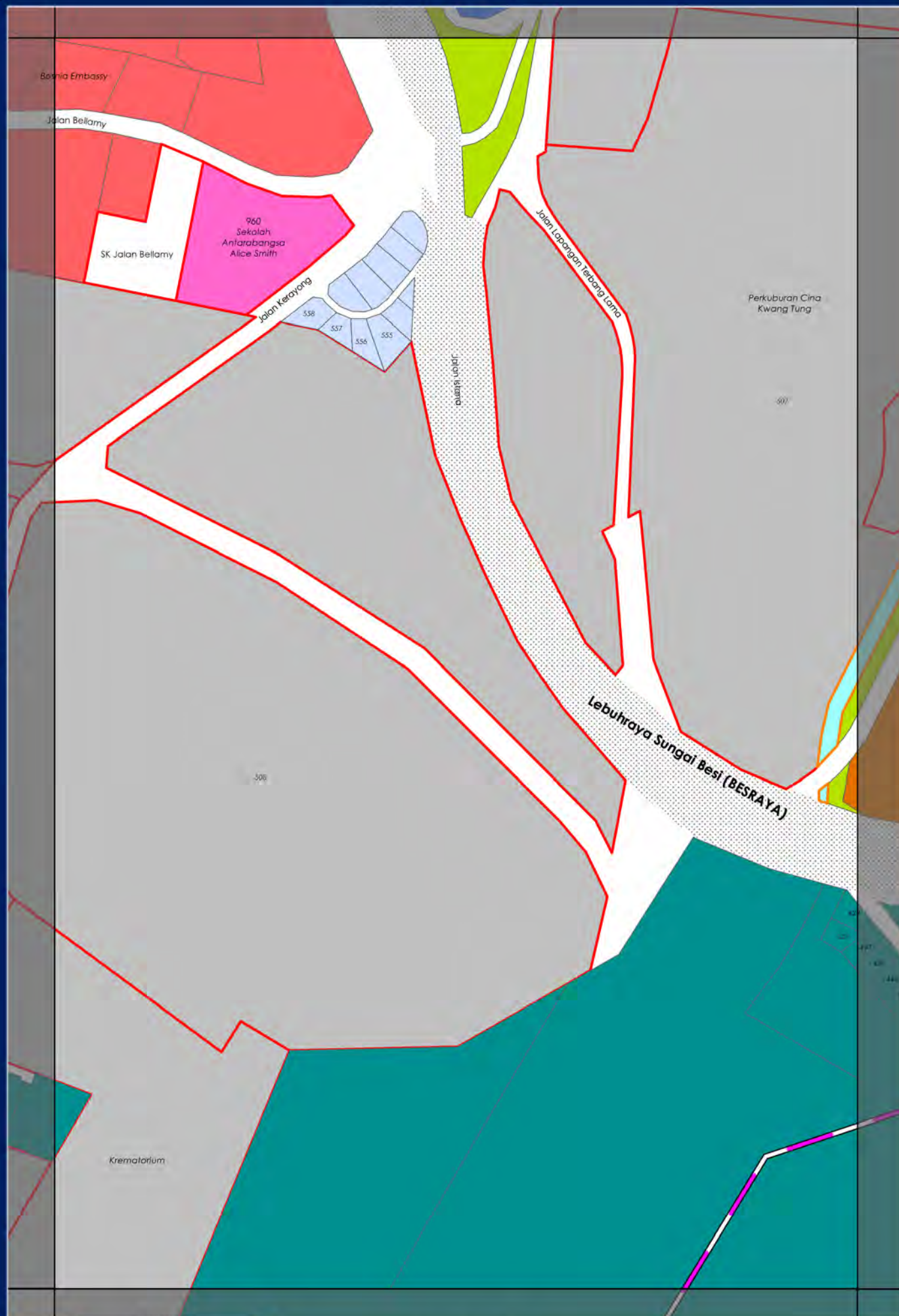
150

JOINS MAP 151

152

JOINS MAP 163

JOINS MAP 161



ZONING

MAP

162

JOINS MAP 178

177

179

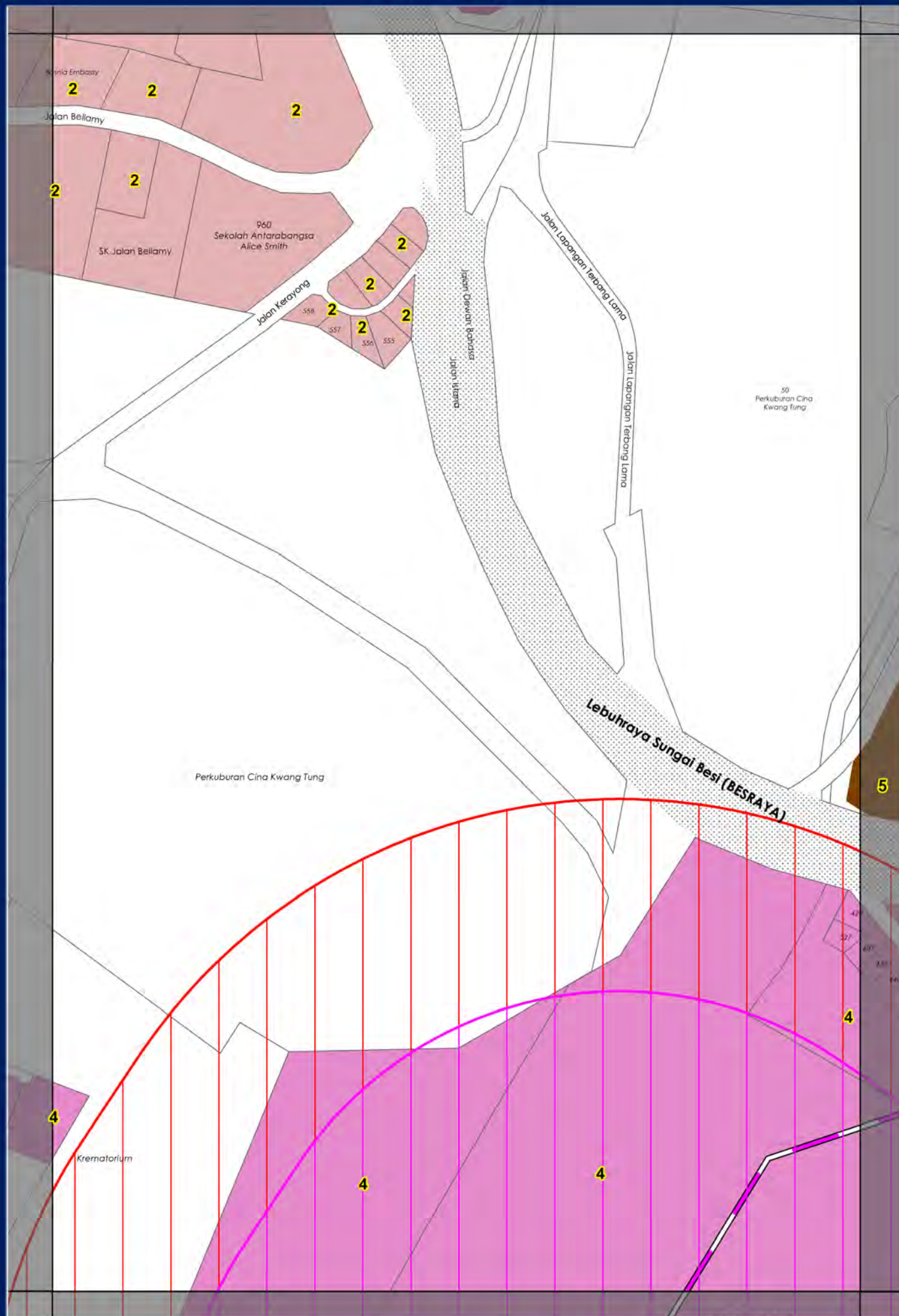
150

JOINS MAP 151

152

JOINS MAP 163

JOINS MAP 161



177

JOINS MAP 178

INTENSITY

MAP

162

179

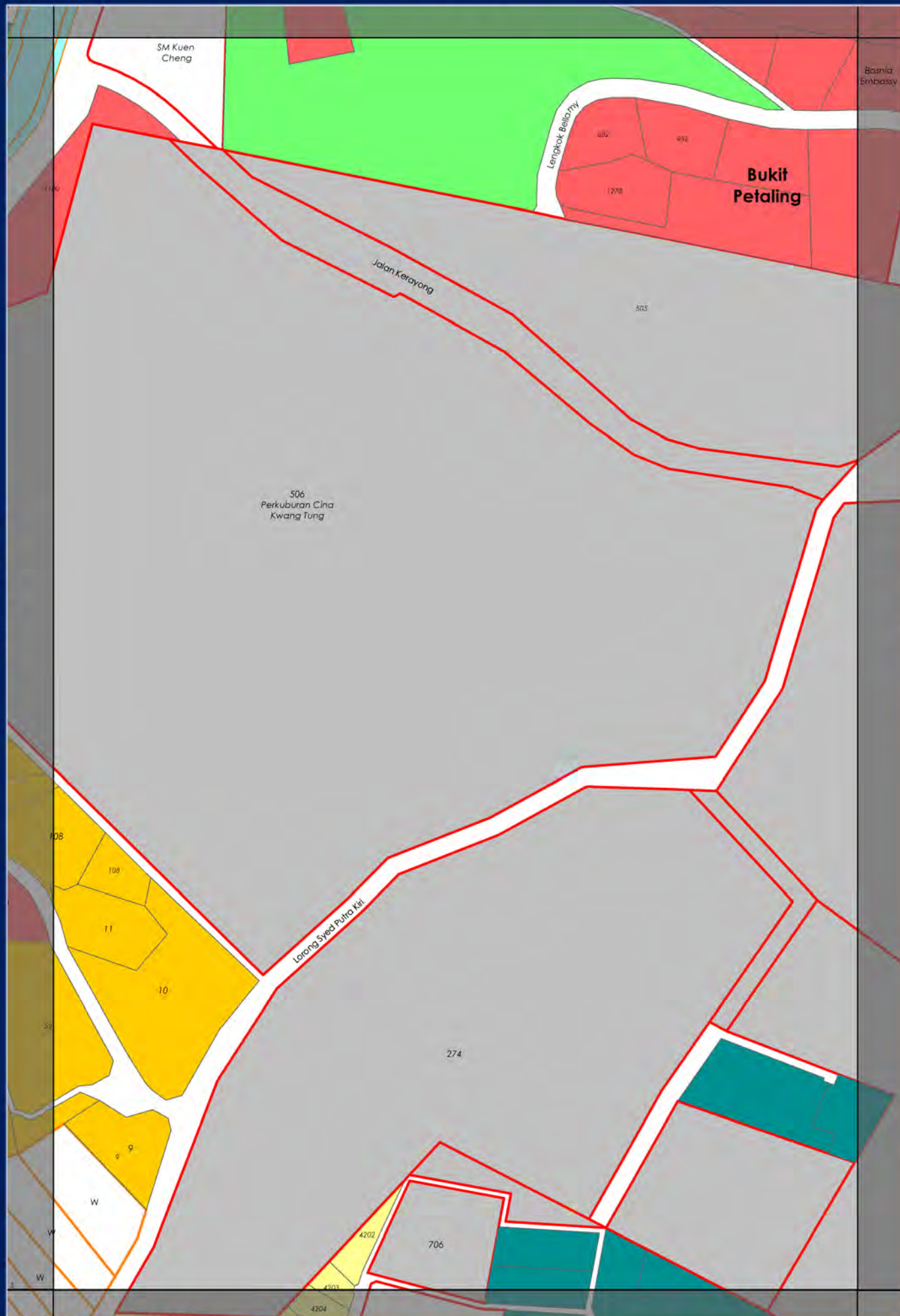
149

JOINS MAP 150

151

JOINS MAP 164

JOINS MAP 162



ZONING

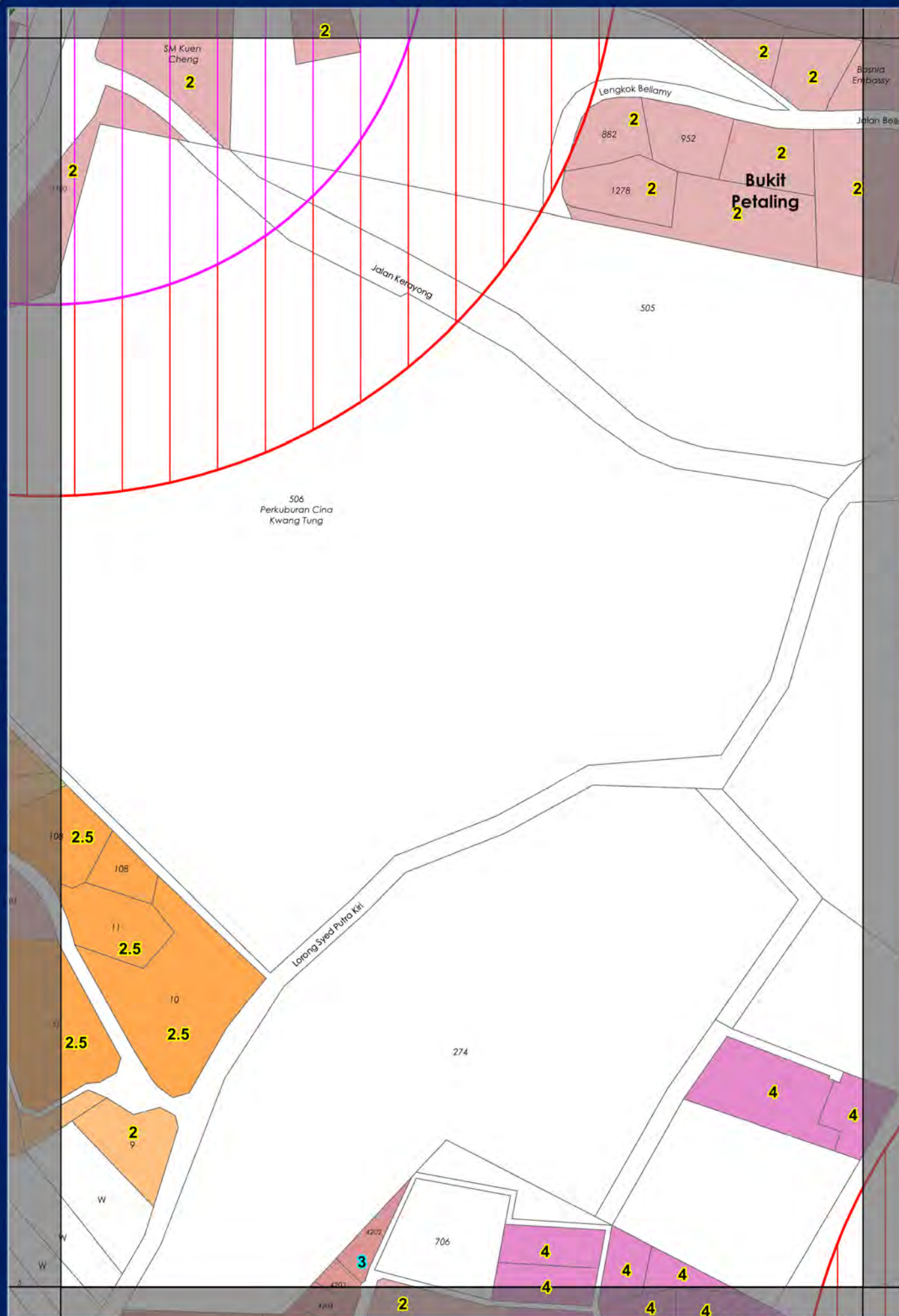
MAP

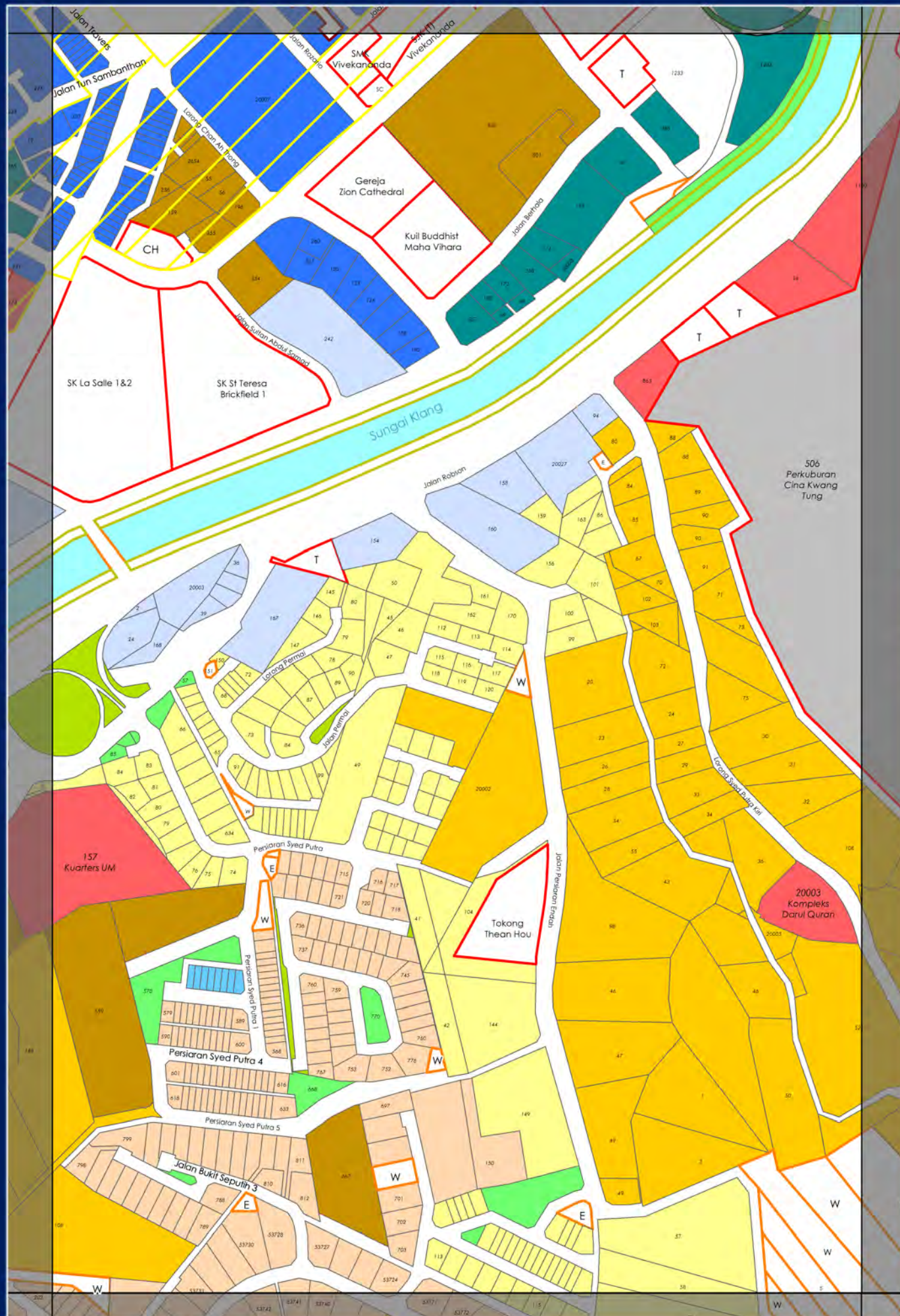
163

JOINS MAP 177

176

178



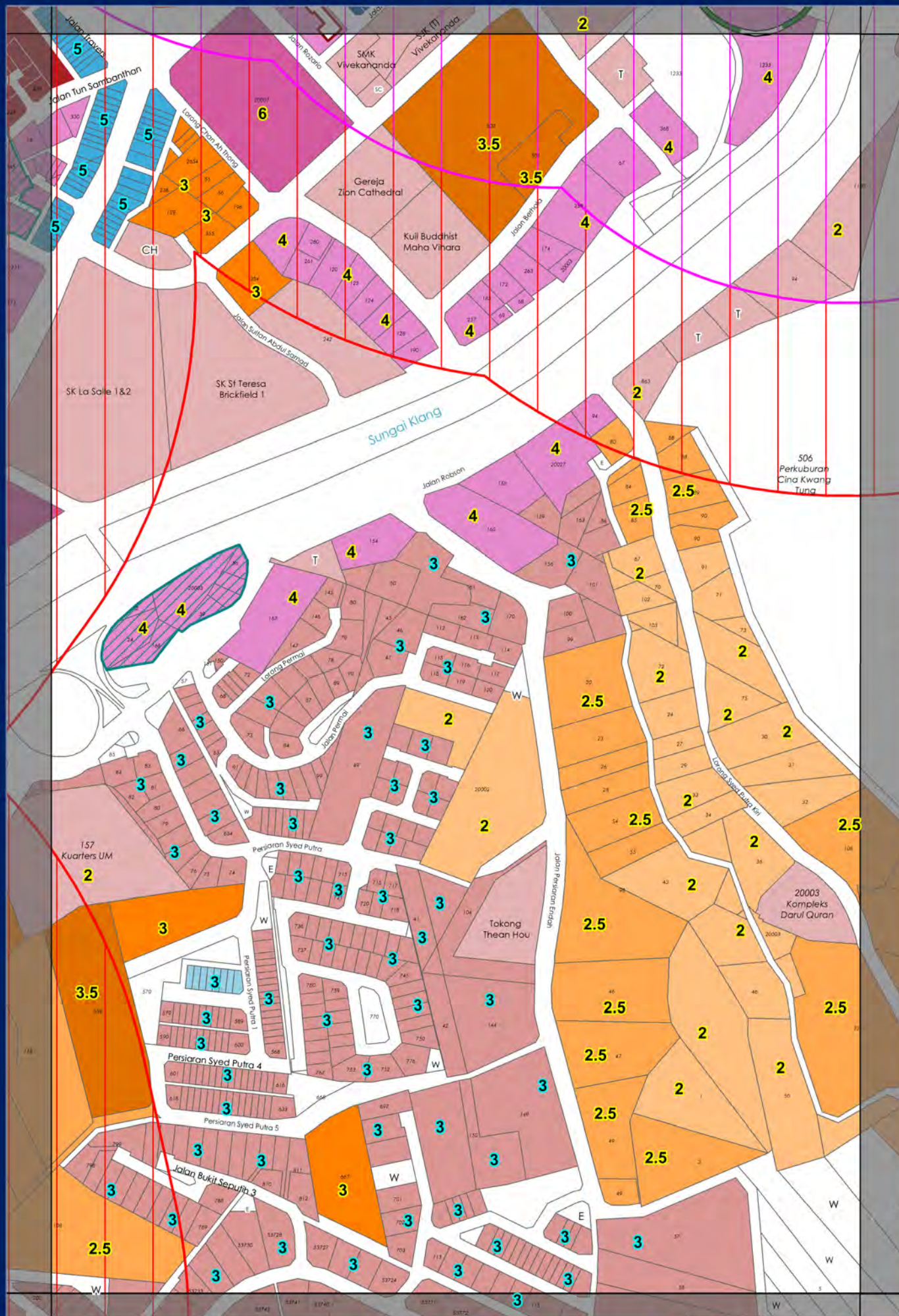


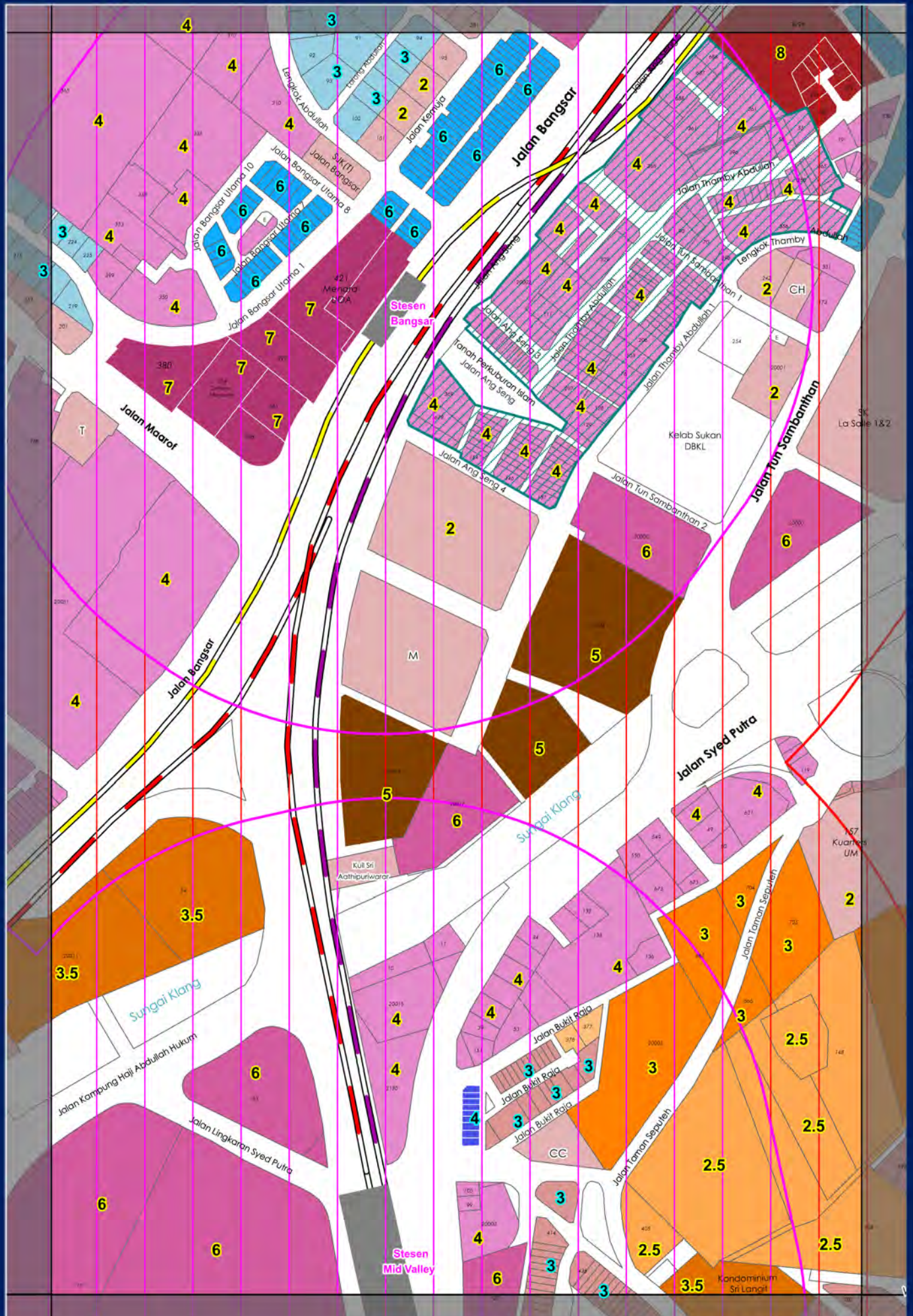
ZONING

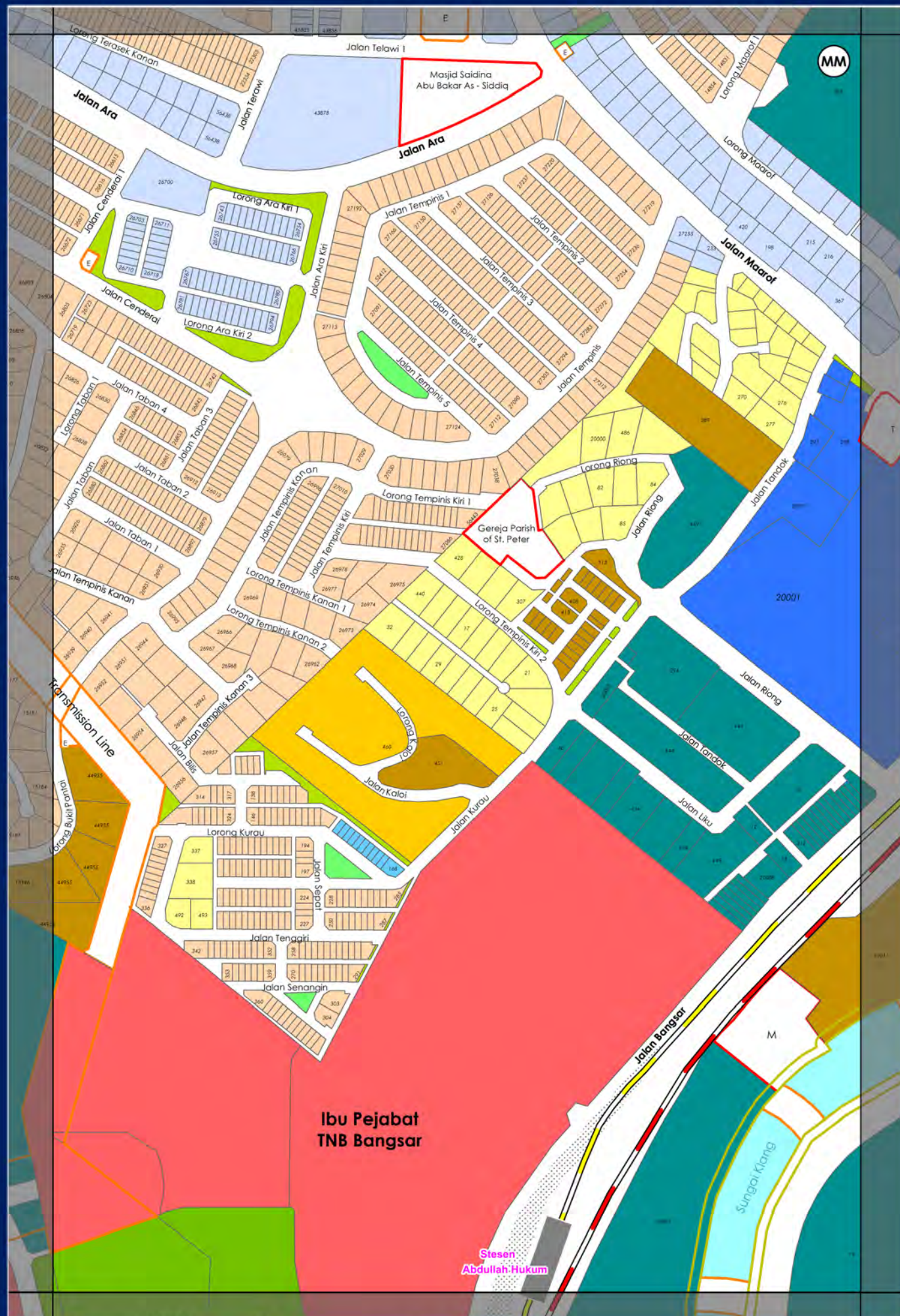
MAP

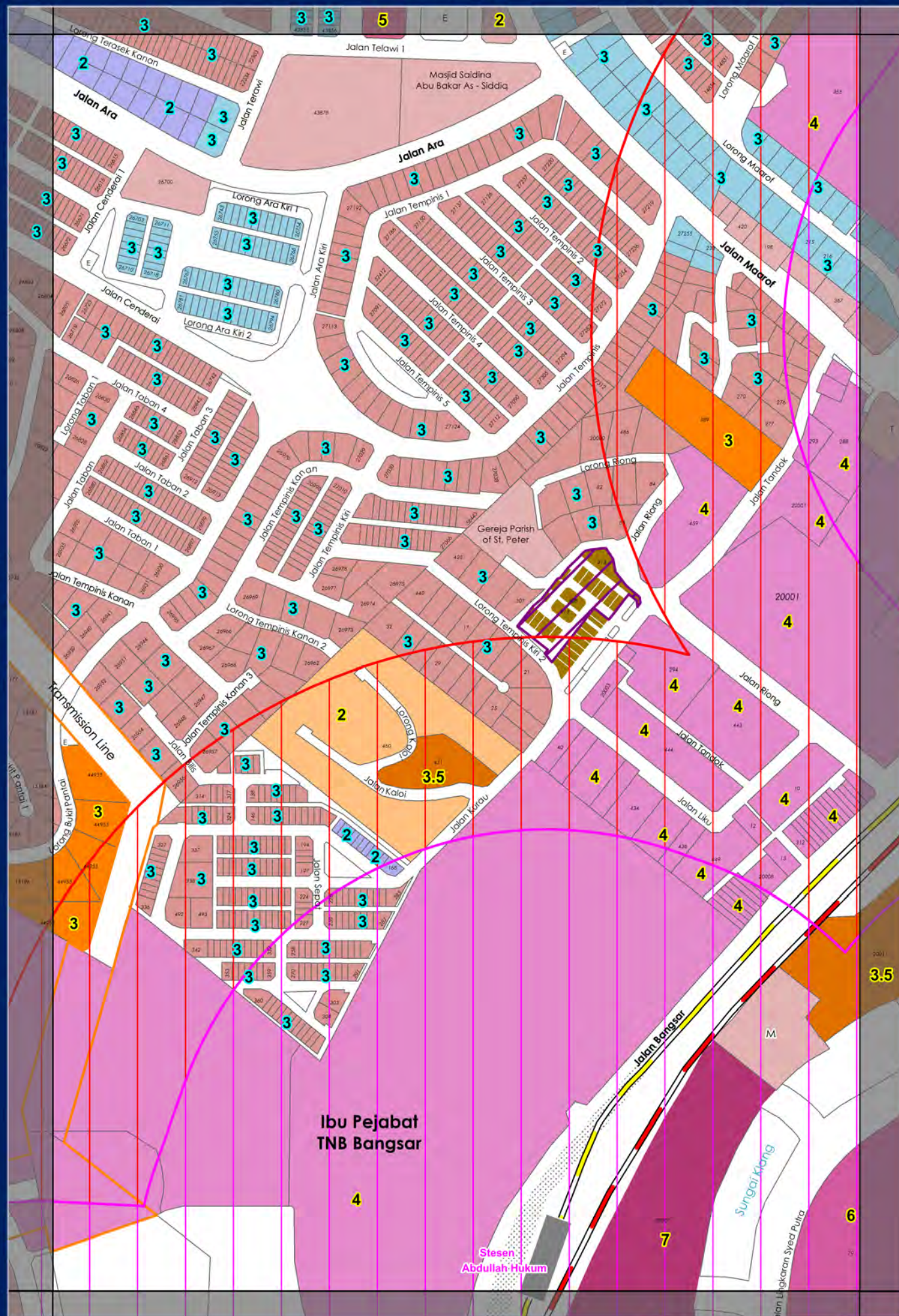
164

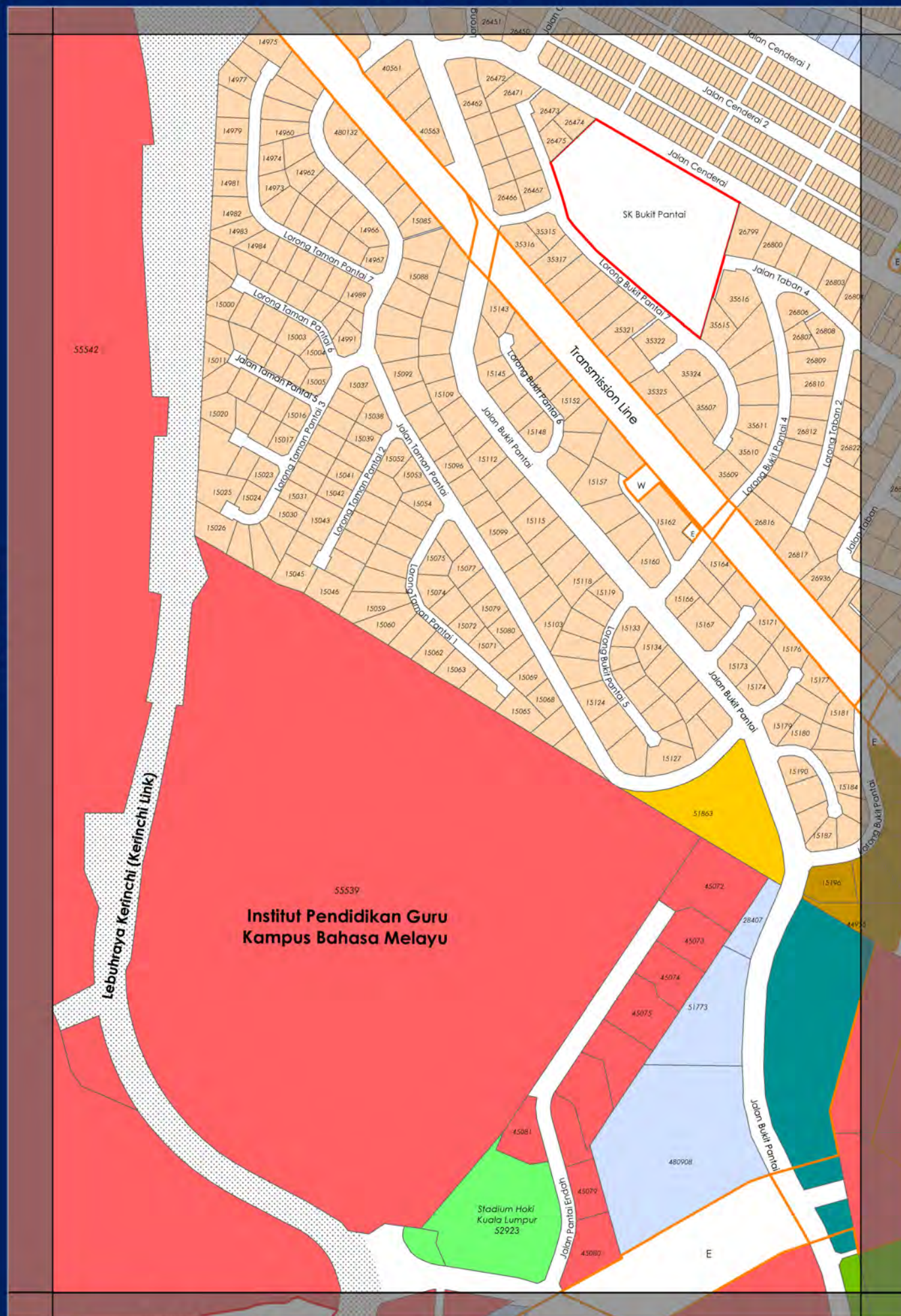
JOINS MAP 176

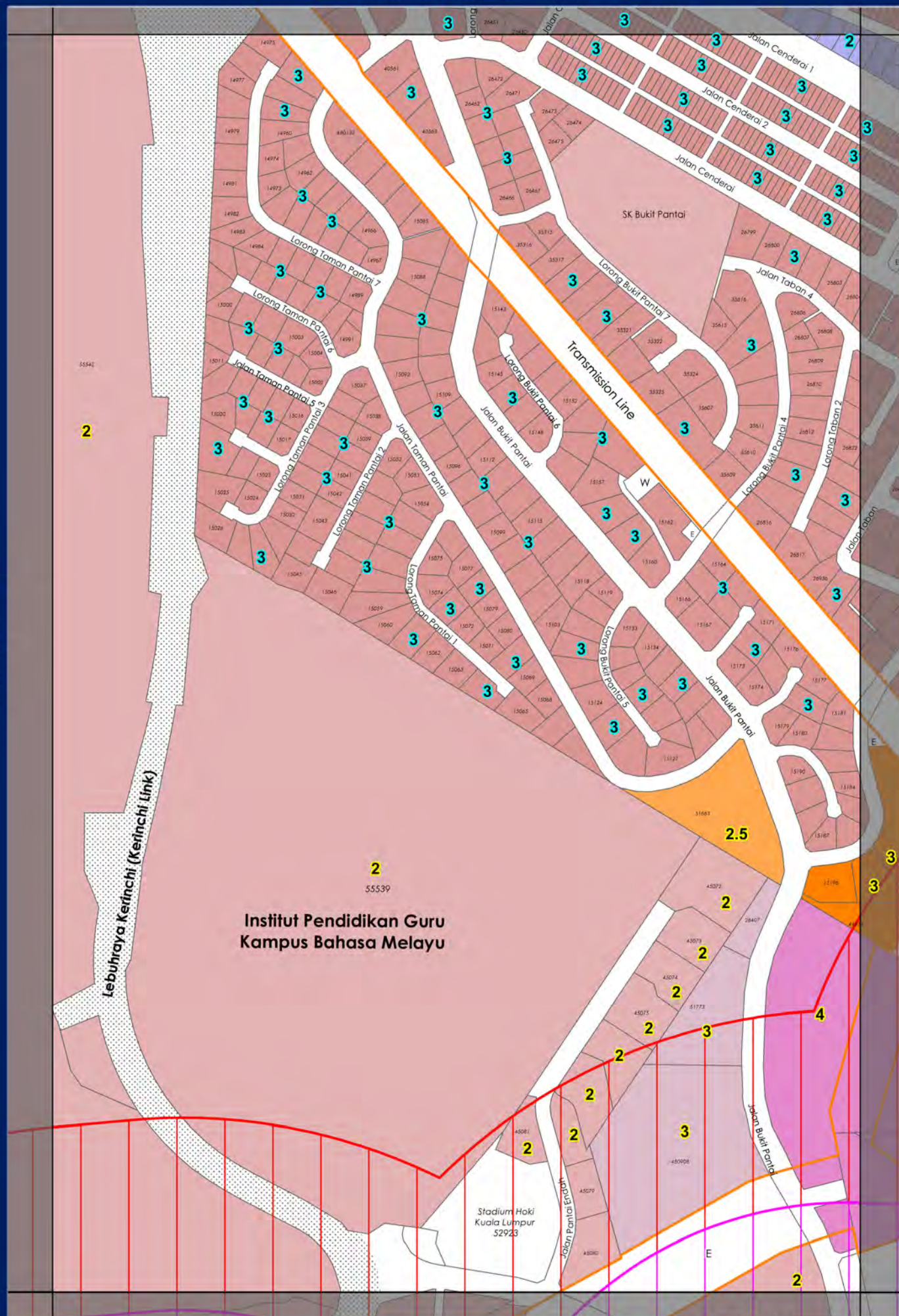












144

JOINS MAP 145

146

JOINS MAP 169

JOINS MAP 167

55542

Universiti
Malaya

39



171

ZONING

MAP

168

JOINS MAP 172

173

144

JOINS MAP 145

146

JOINS MAP 169

JOINS MAP 167


55542

2

Universiti
Malaya

2

39



171

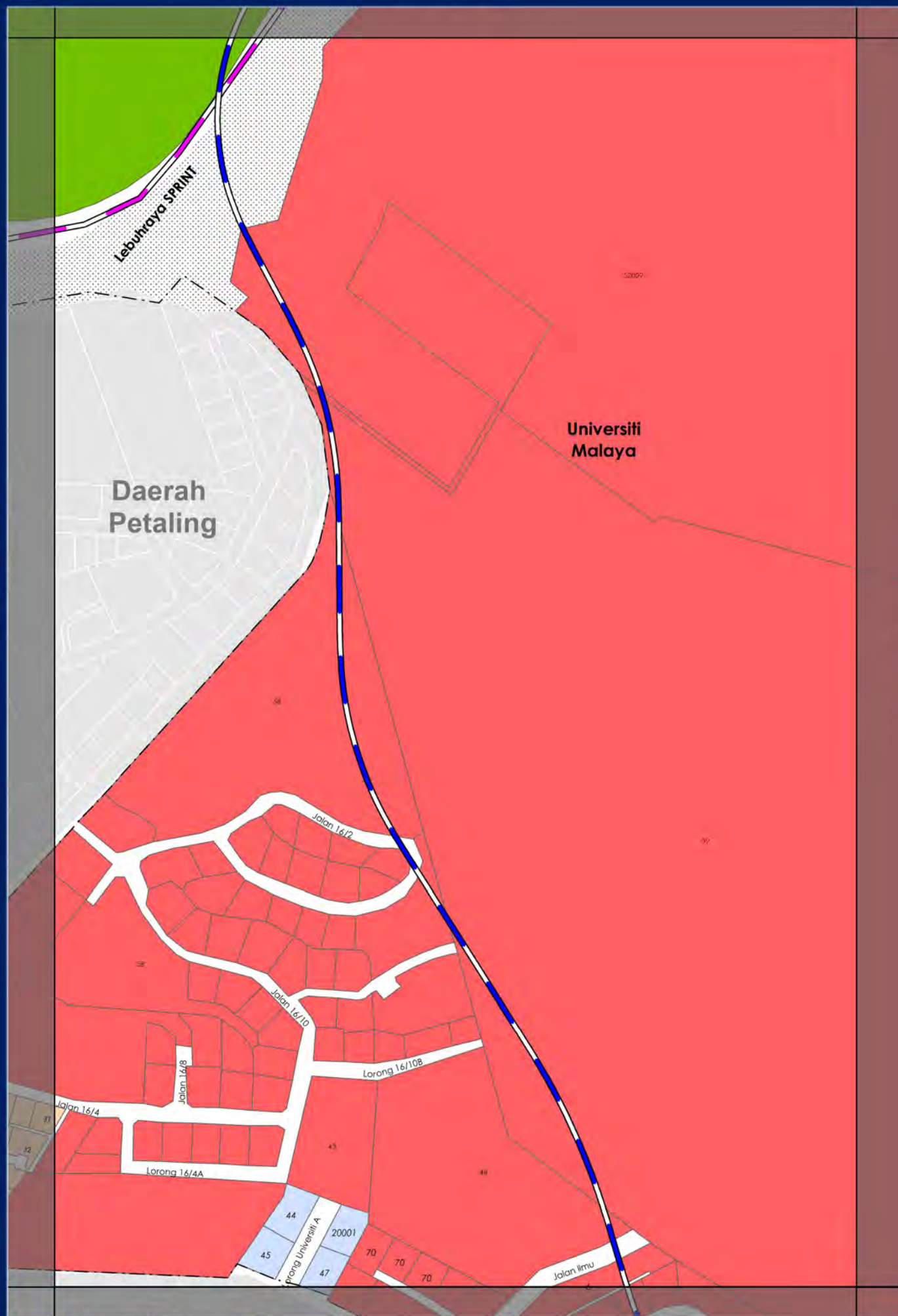
JOINS MAP 172

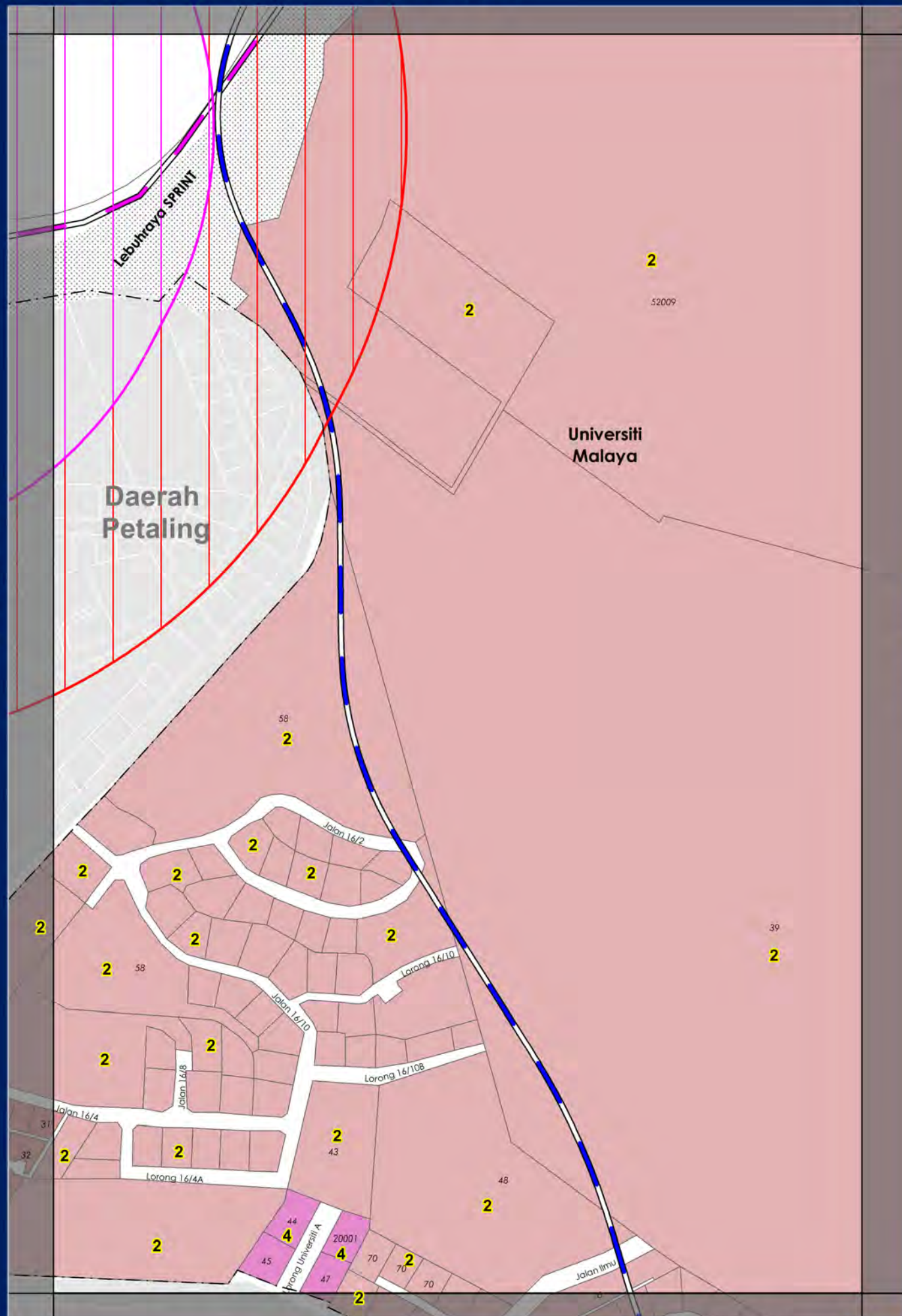
INTENSITY

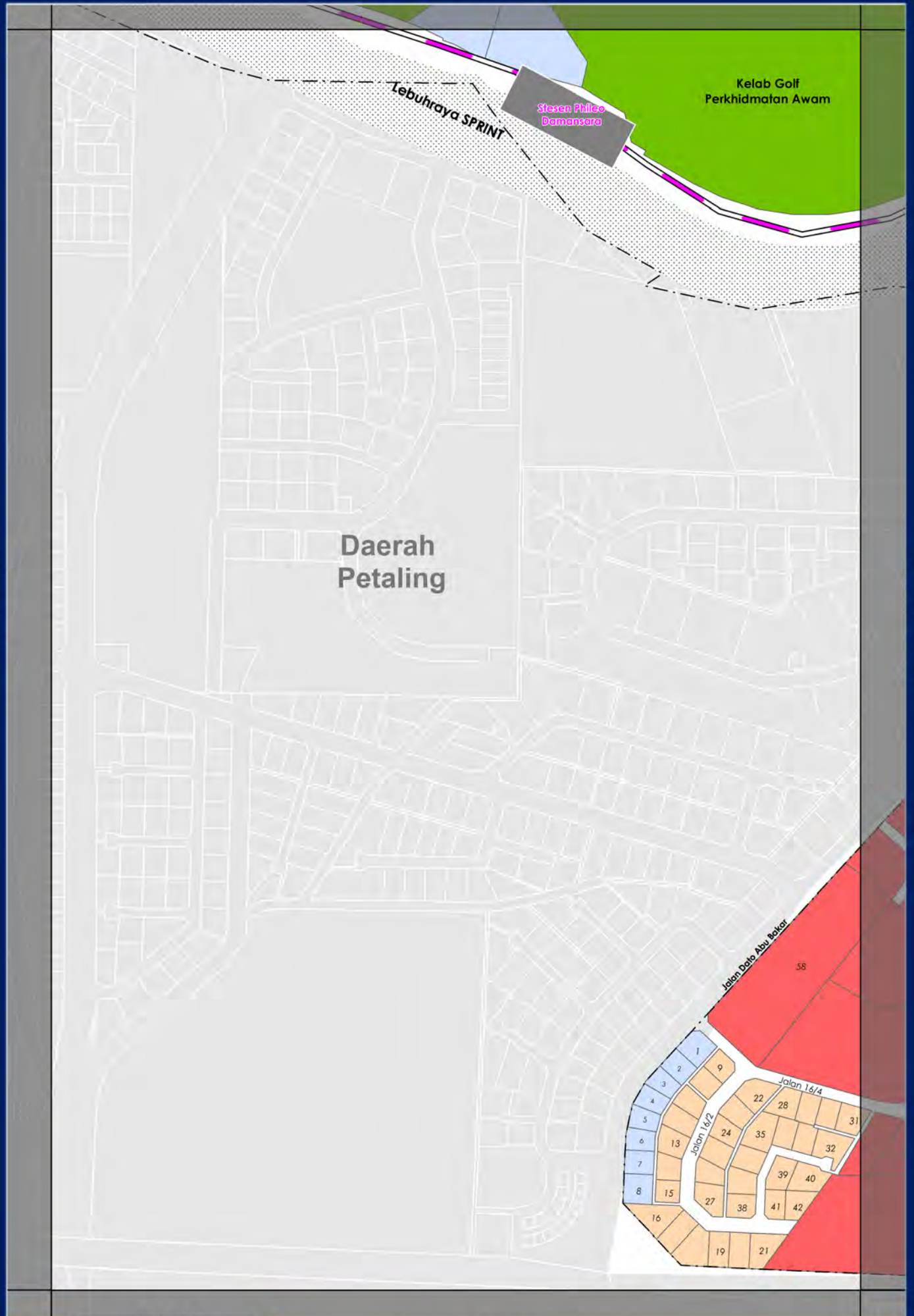
MAP

168

173





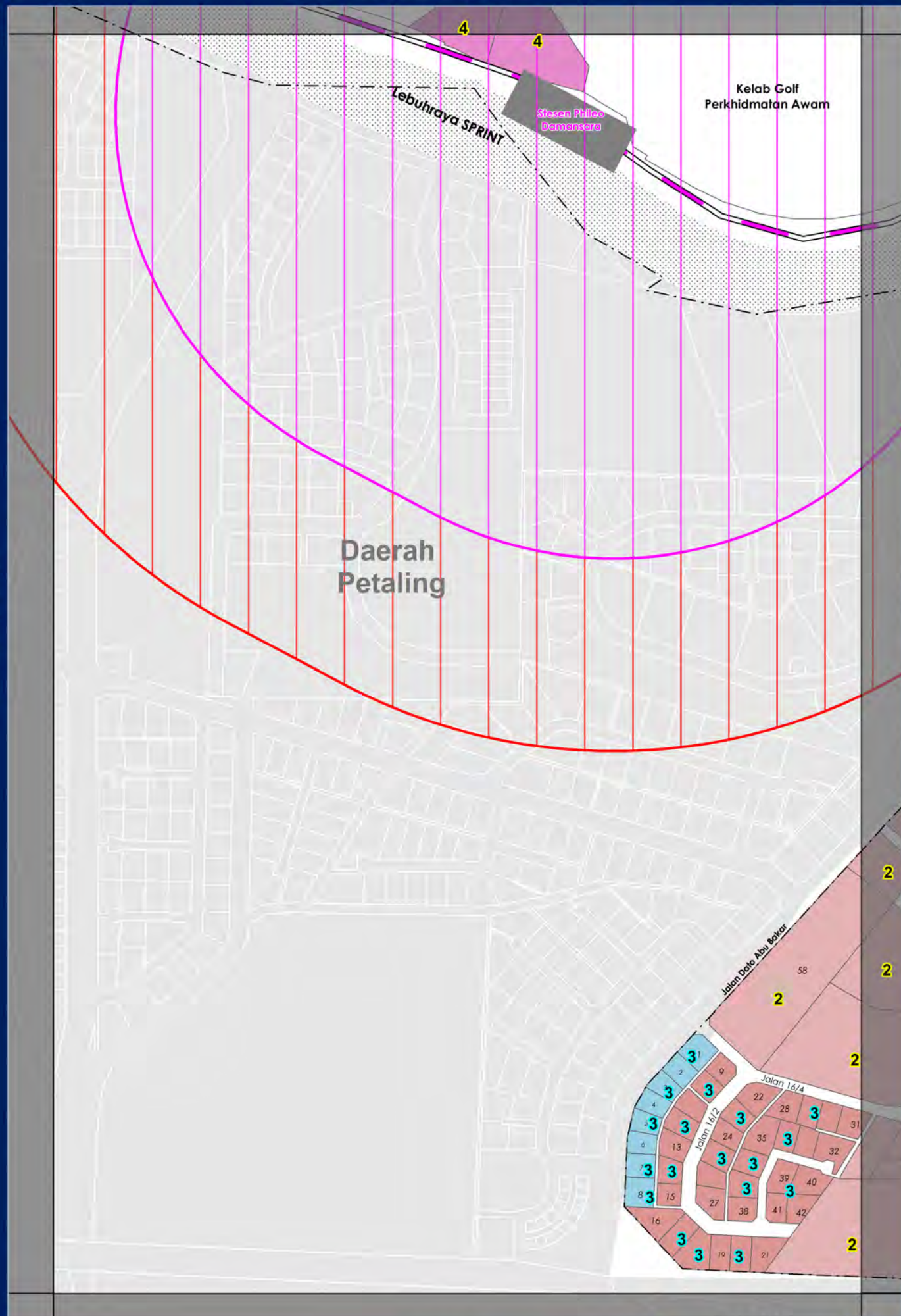


ZONING

MAP

170

LIMITS OF MAP



Daerah
Petaling

Daerah
Petaling

Pusat Perubatan
Universiti Malaya

Lebuhraya Persekutuan

ZONING

MAP

171

LIMITS OF MAP

Daerah
Petaling

Pusat Perubatan
Universiti Malaya

2

Lebuhraya Persekutuan

Universiti
Malaya

Pusat Perubatan
Universiti Malaya

Lebuhraya Persekutuan

Transmission Line

Daerah
Petaling

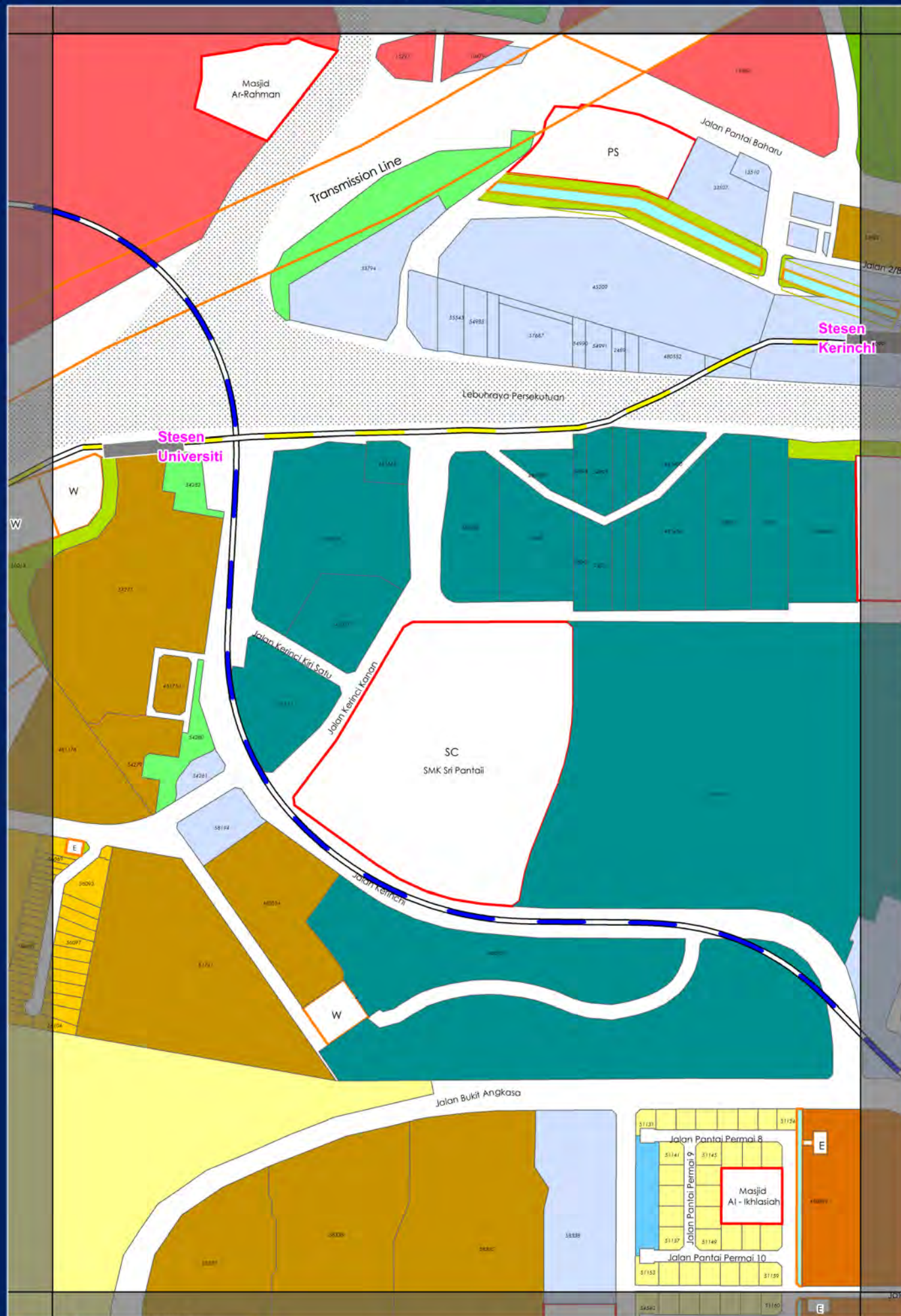
Pantai
Dalam

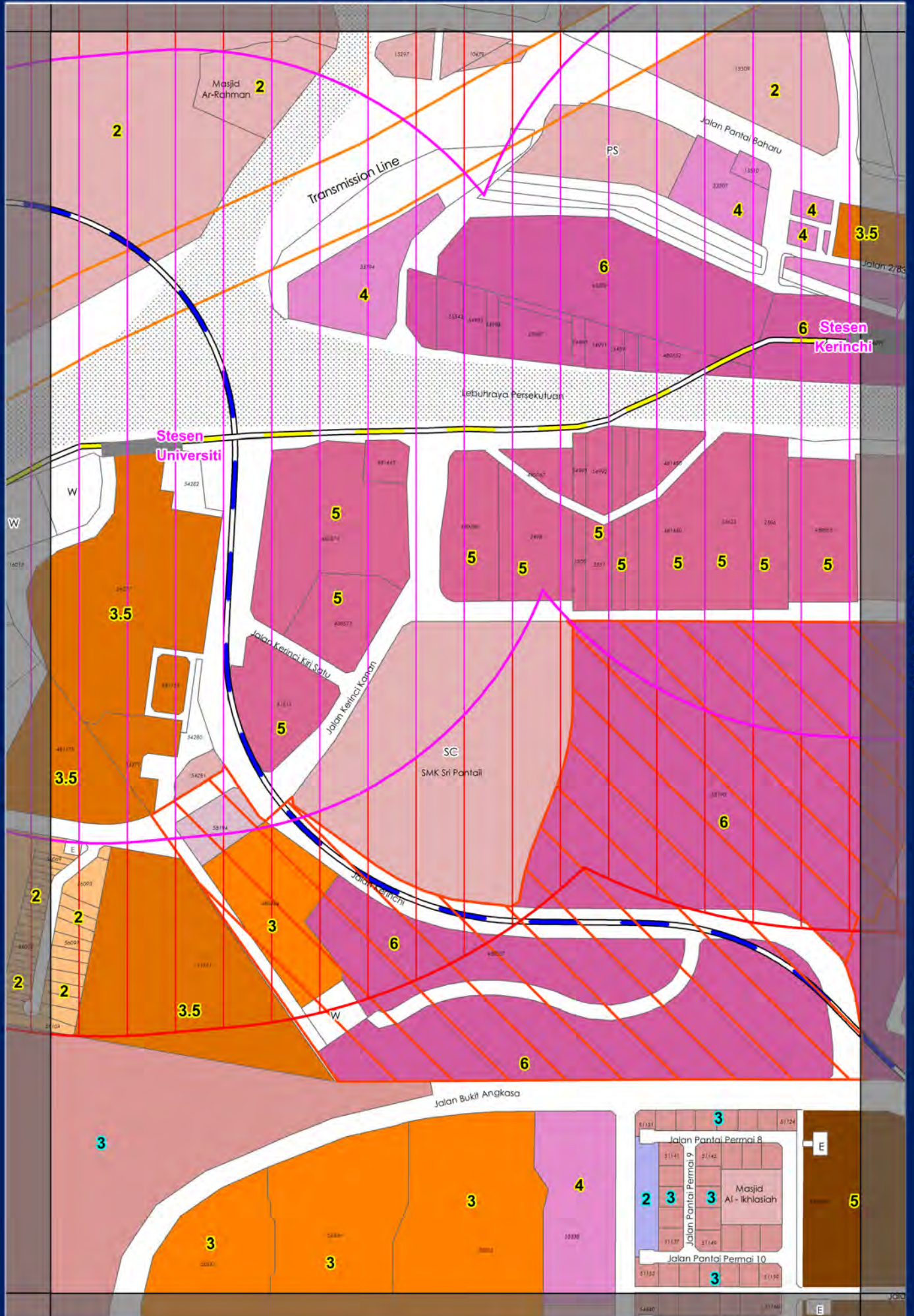
ZONING

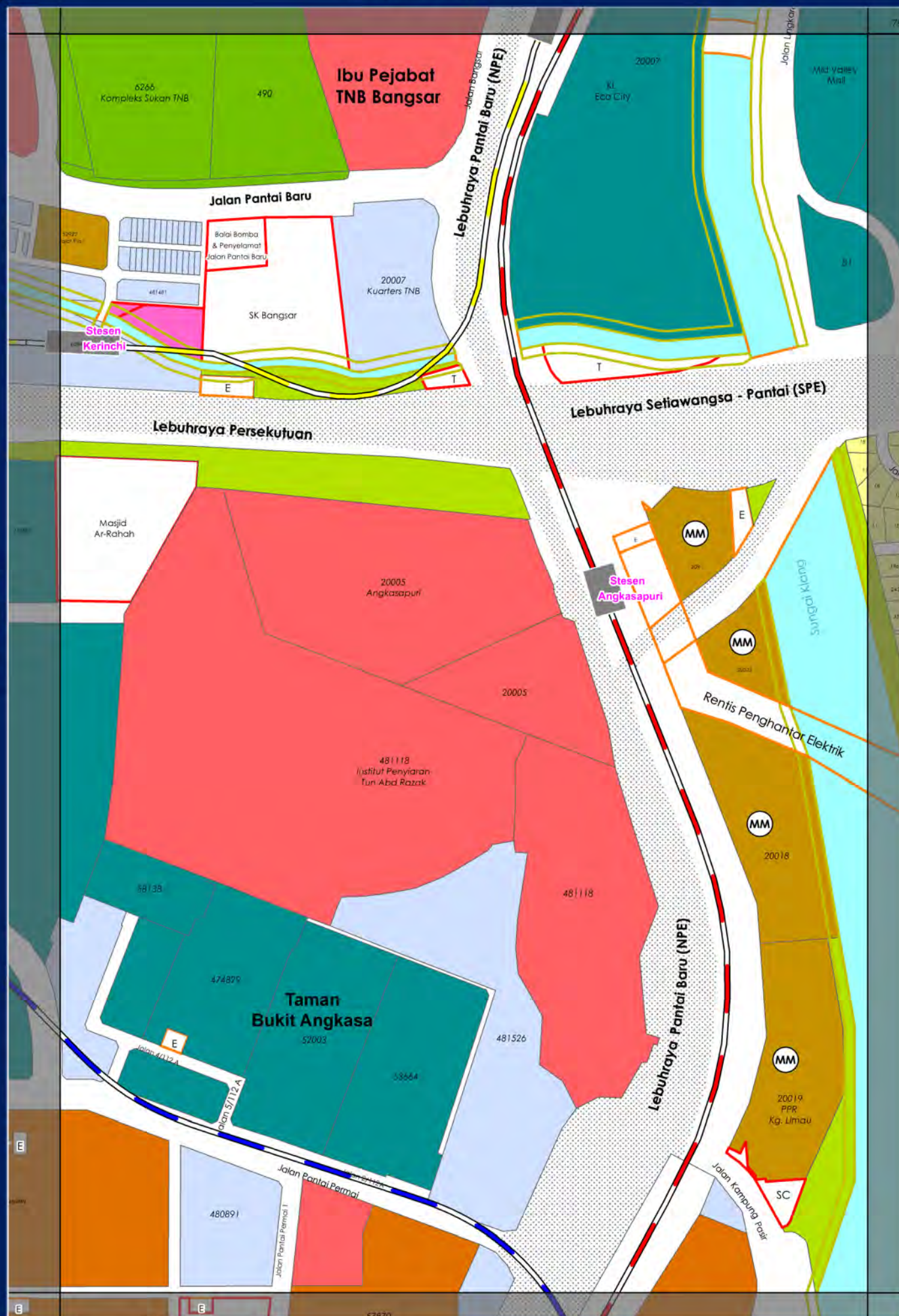
MAP

172

JOINS MAP 199





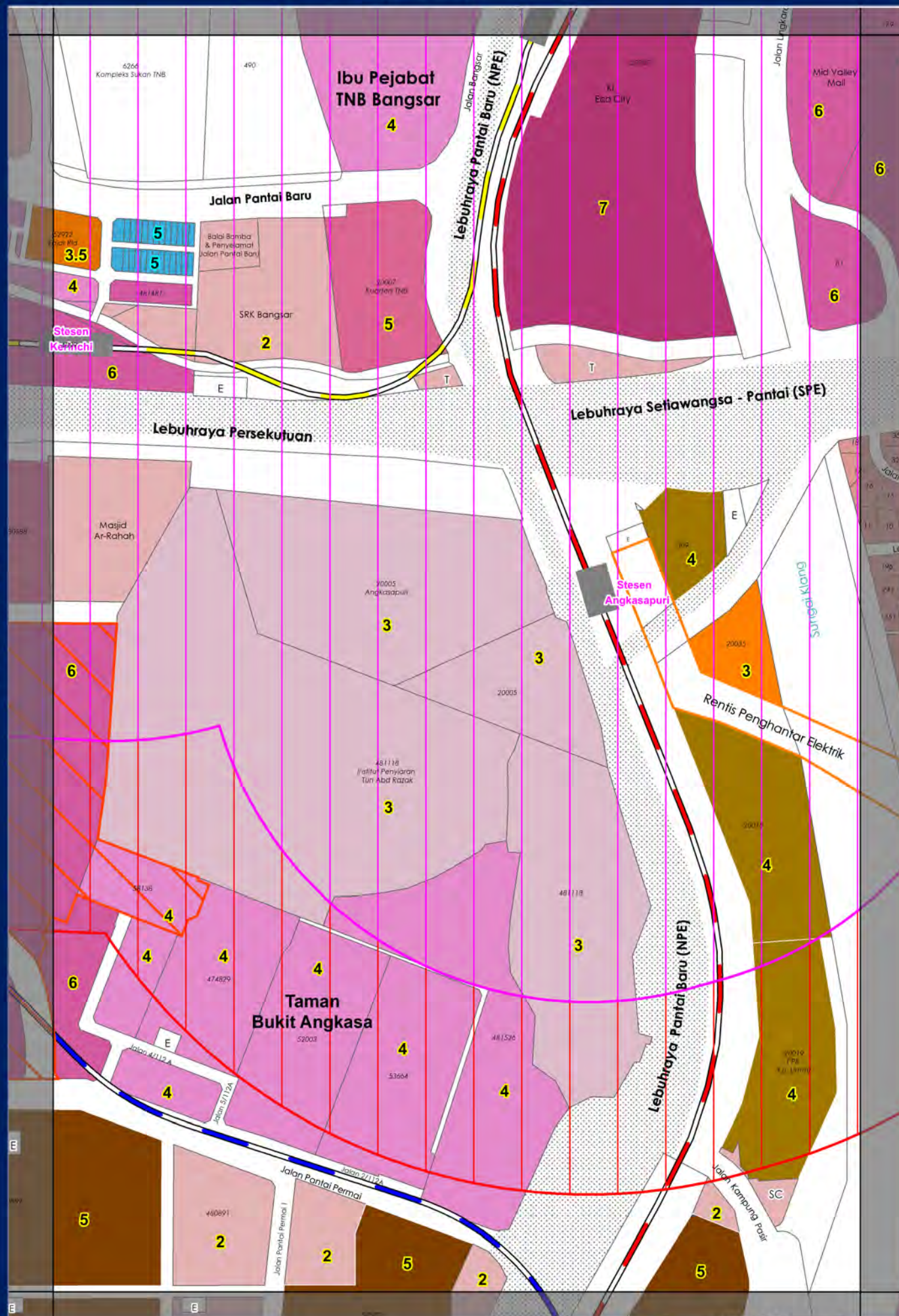


ZONING

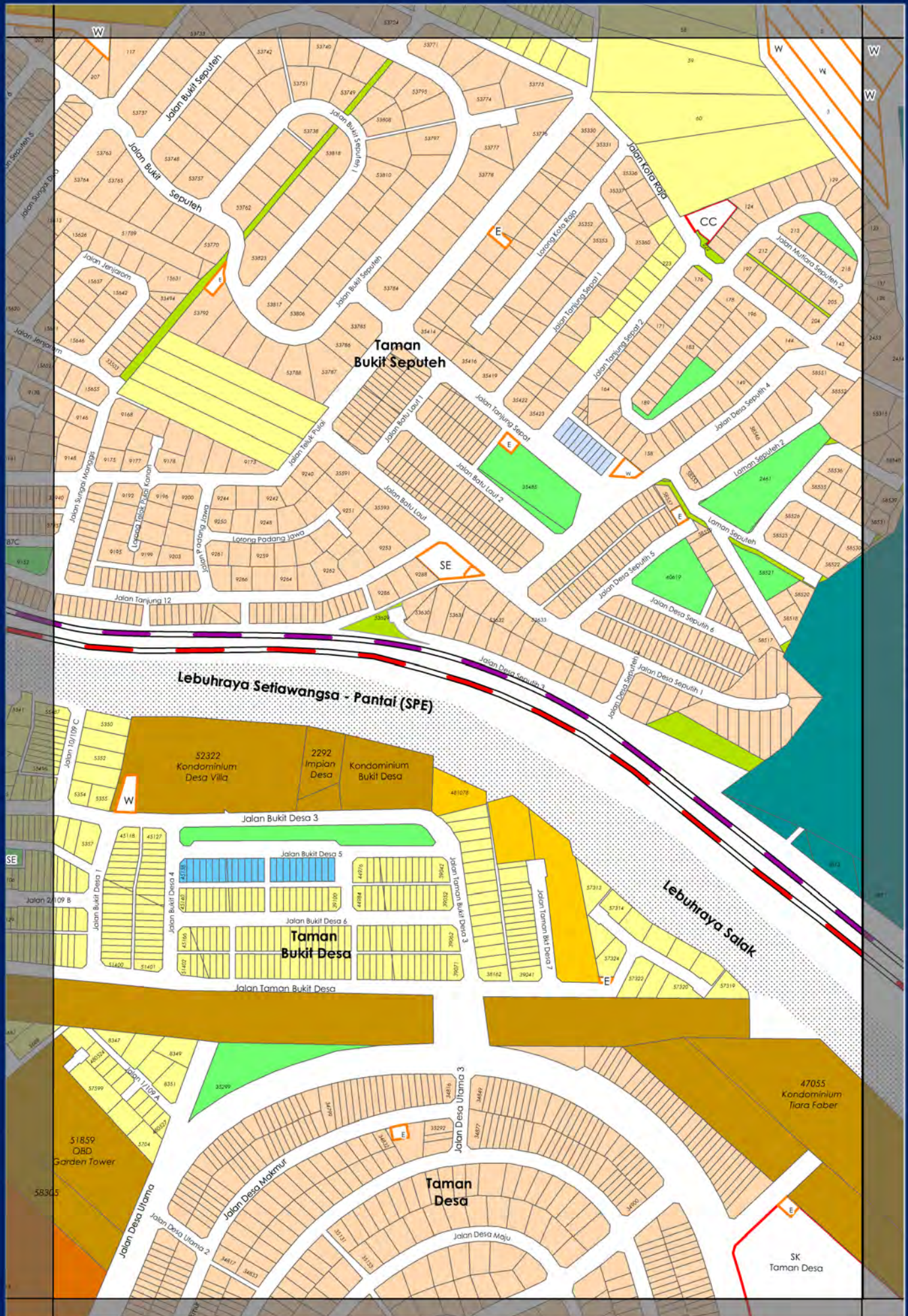
MAP

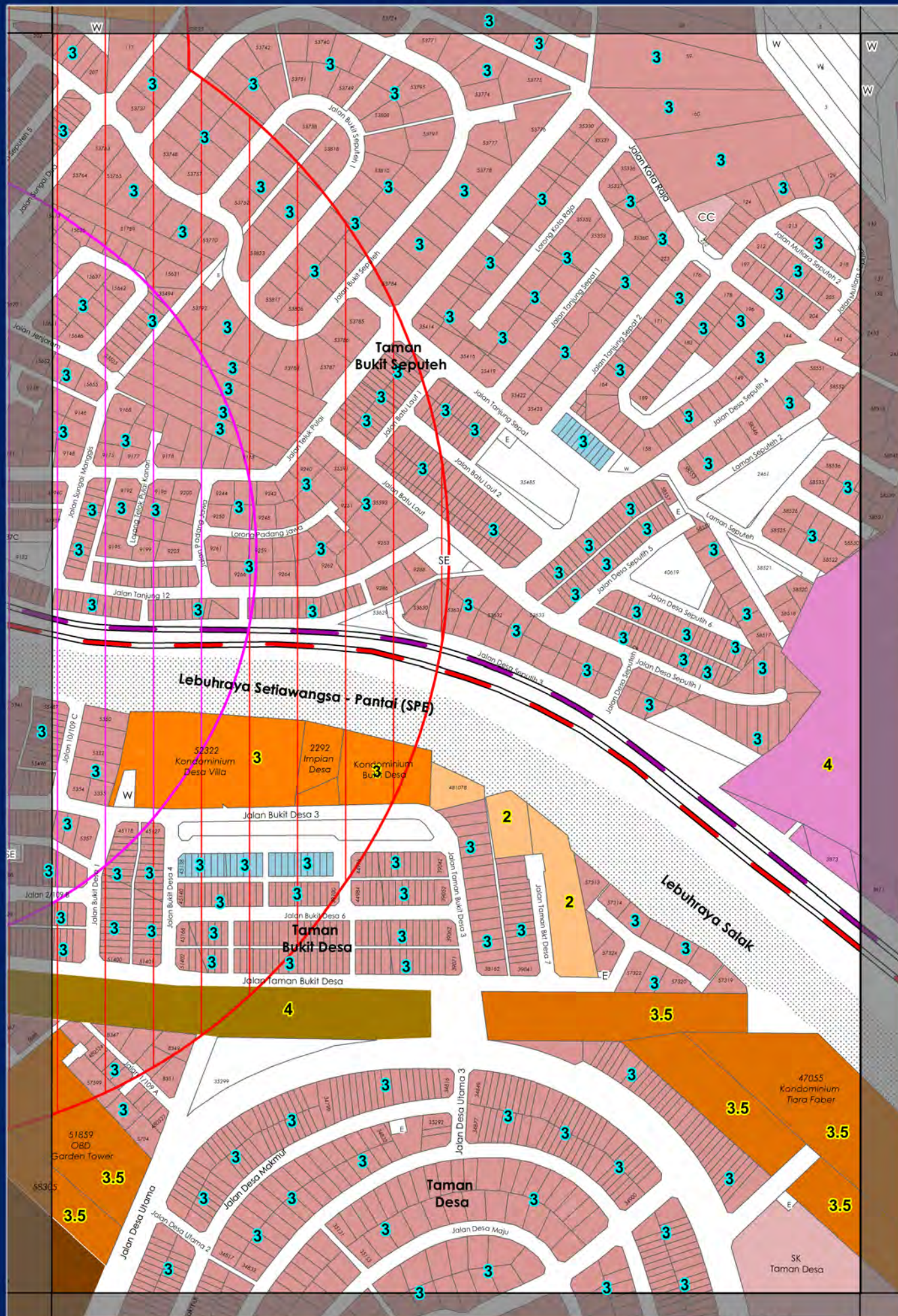
174

JOINS MAP 197









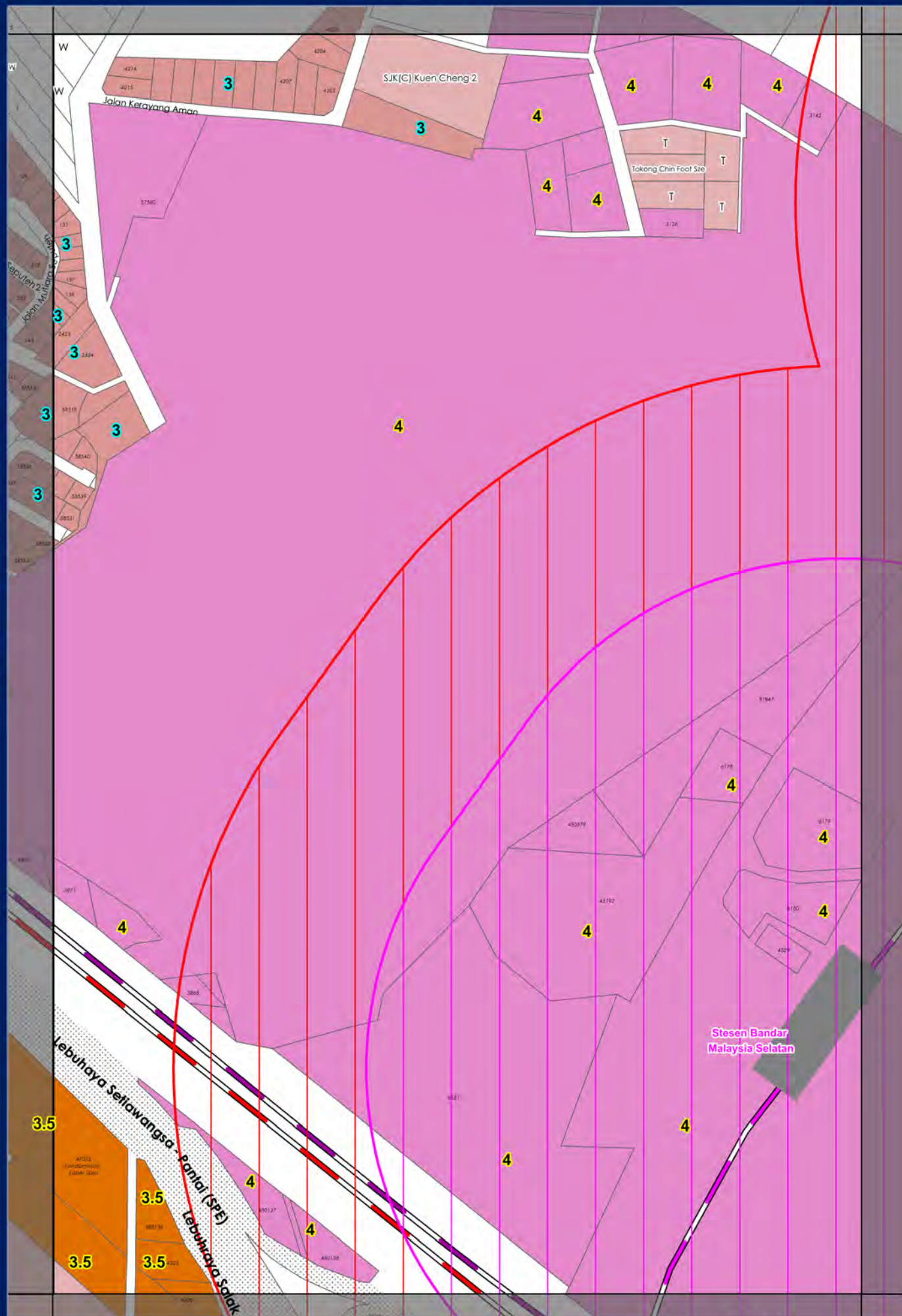


ZONING

MAP

177

JOINS MAP 194



163

JOINS MAP 162

161

JOINS MAP 177

JOINS MAP 179

Stesen Bandar
Malaysia Utara

Lebuhraya Setiawangsa - Pantai (SPE)

Lebuhraya KL - Seremban

Sungai Kerayong

Jalan Besi Waja

T
CH

Jalan Intan

SK Sungai Besi

SJK(C)
Confucian

Jalan S/108A

Jalan Besi

Jalan Permatia

SJK(C) Tai Thung

ZONING

MAP

178

JOINS MAP 193

194

192


163

JOINS MAP 162

161

JOINS MAP 177

JOINS MAP 179



194

JOINS MAP 193

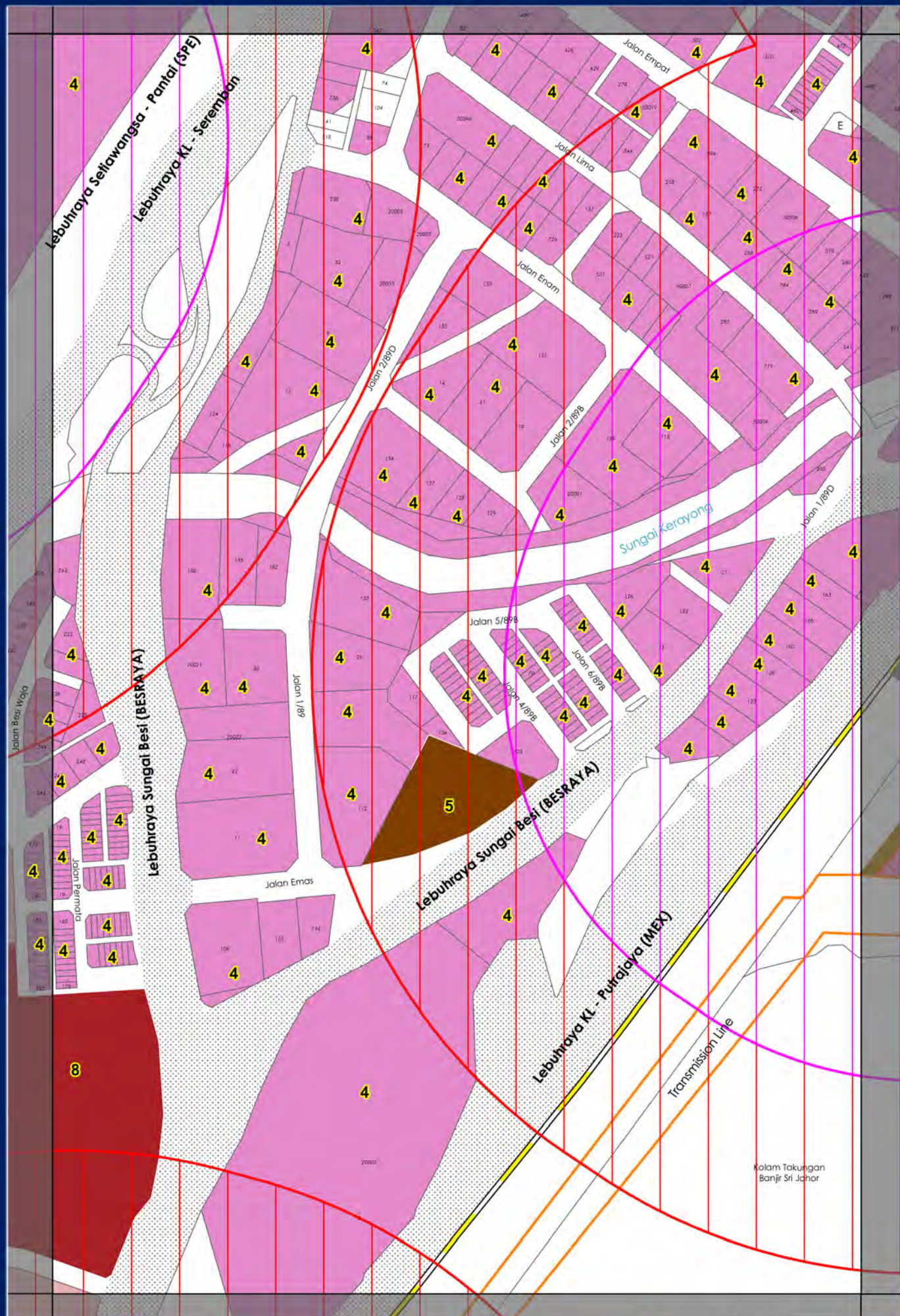
INTENSITY


MAP

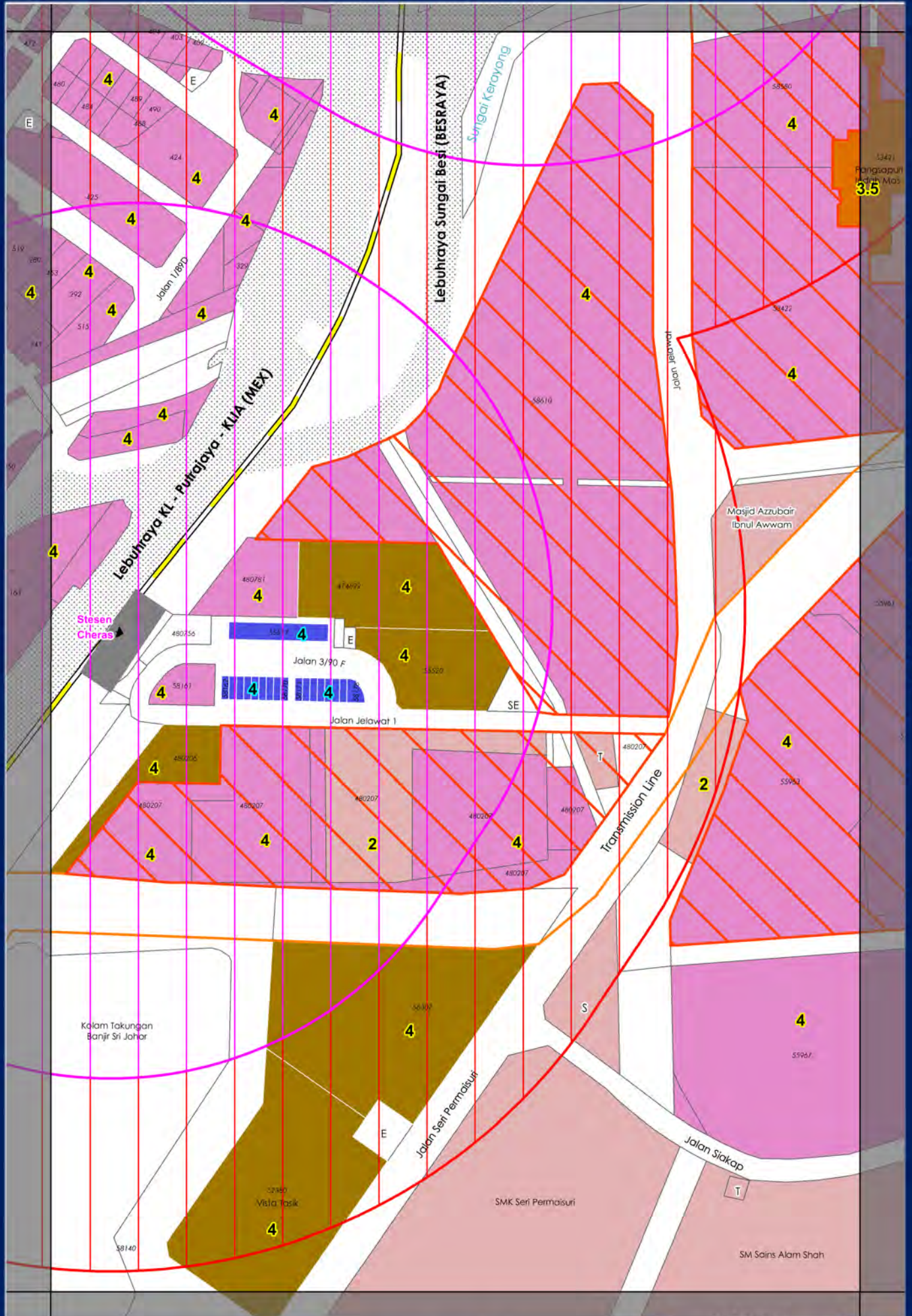
178

192

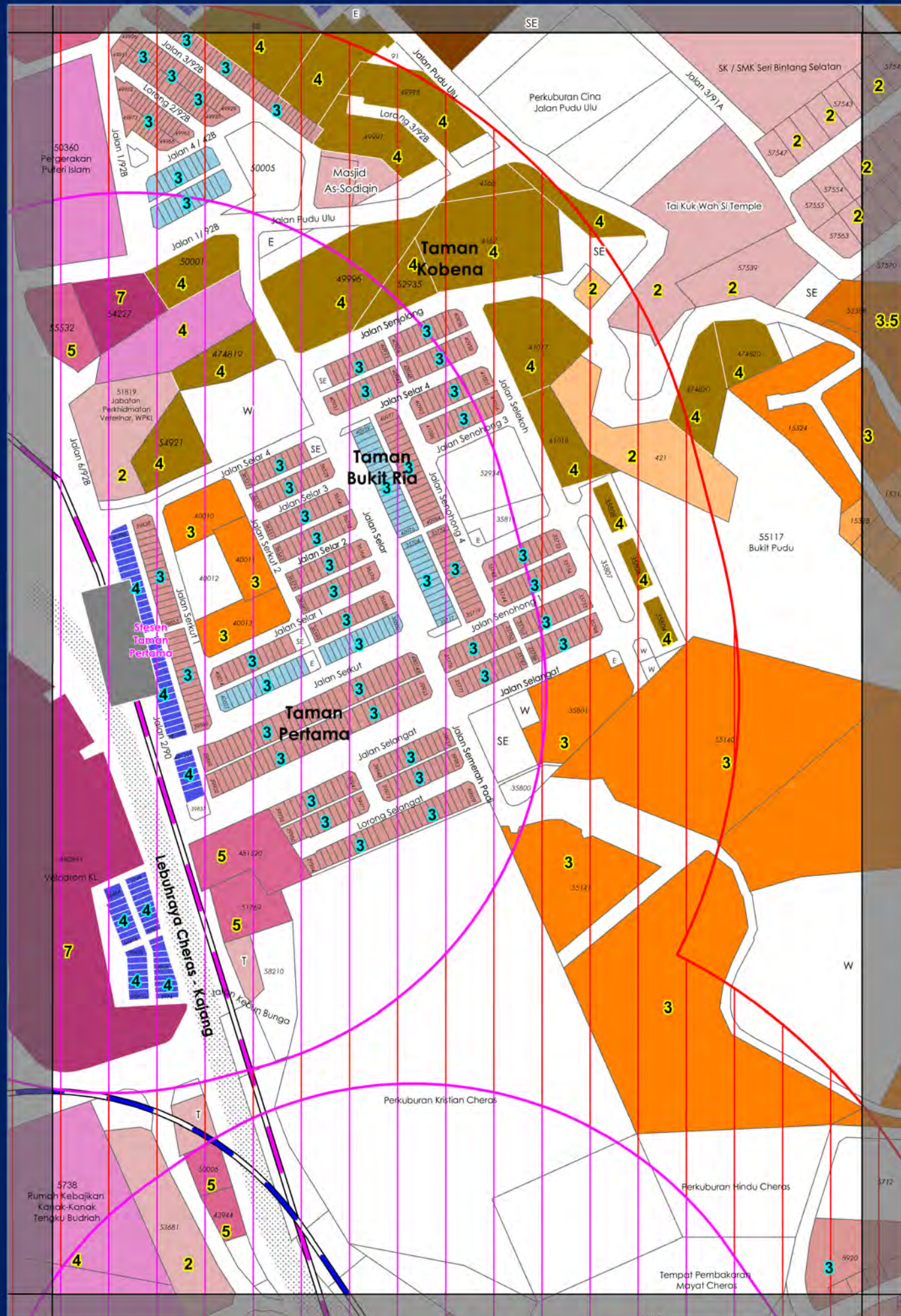


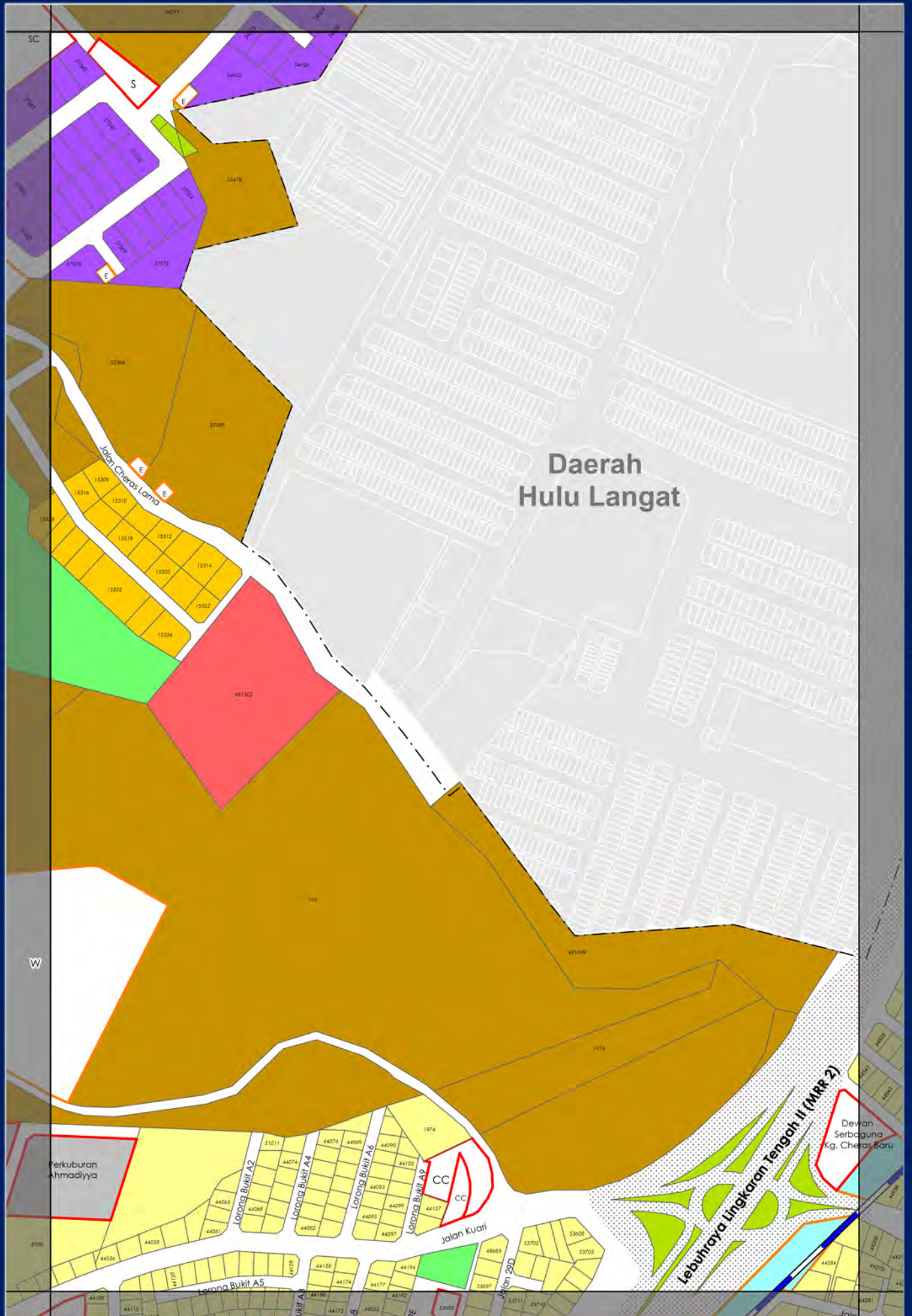


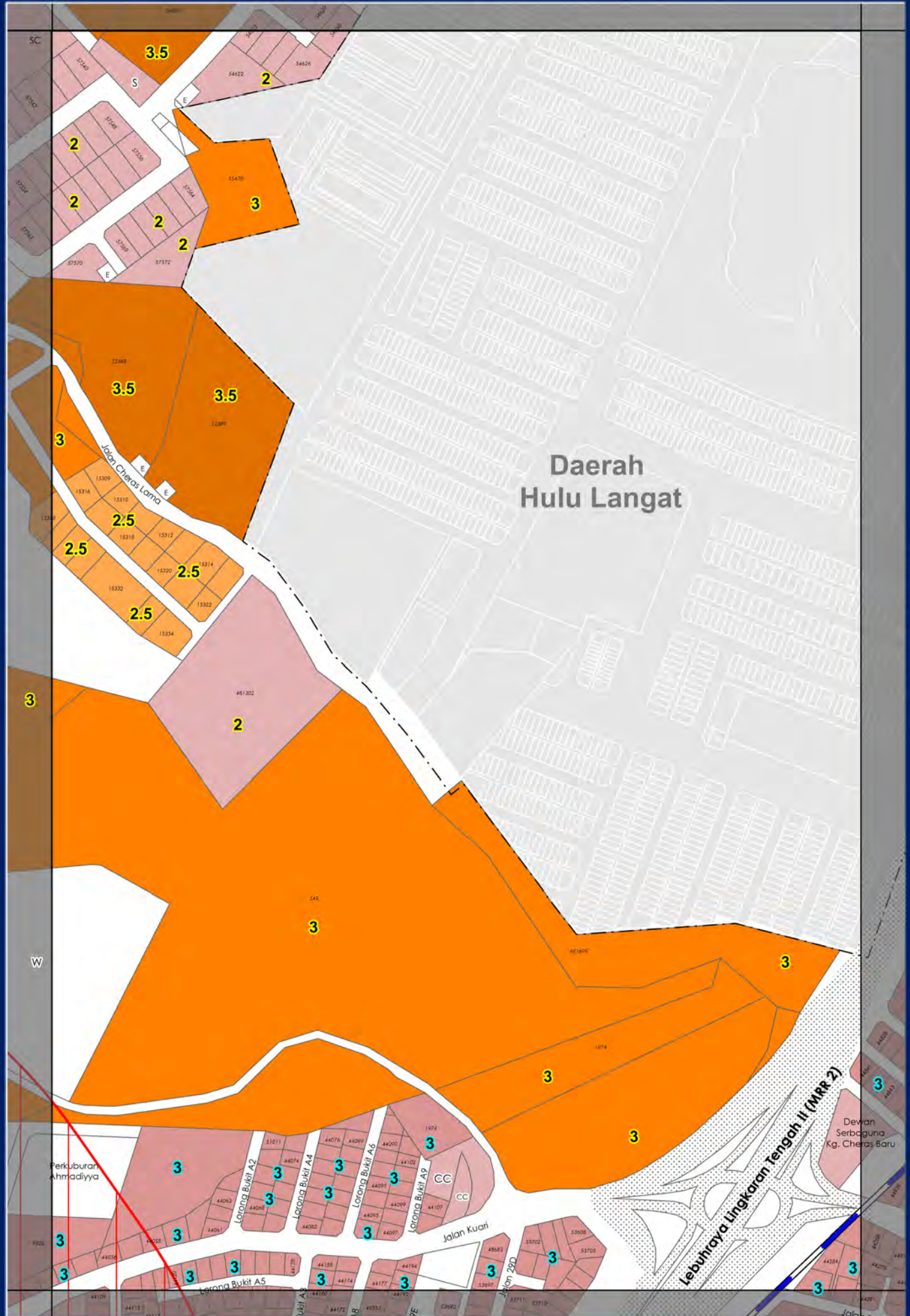












Daerah Hulu Langat

Lebuhraya Lingkar Tengah II (MRE 2)

Jalan 36
Jalan 30

Jalan 27
Jalan 28A
Jalan 28B
Jalan 28
Jalan 22
Jalan 22A

Jalan 2
Jalan 5
Jalan 6
Jalan 1
Jalan 3
Jalan 26
Jalan 23
Jalan 24

Jalan 2A
Jalan 32
Jalan 1A
Jalan 8
Jalan 9
Jalan 10
Jalan 11
Jalan 14

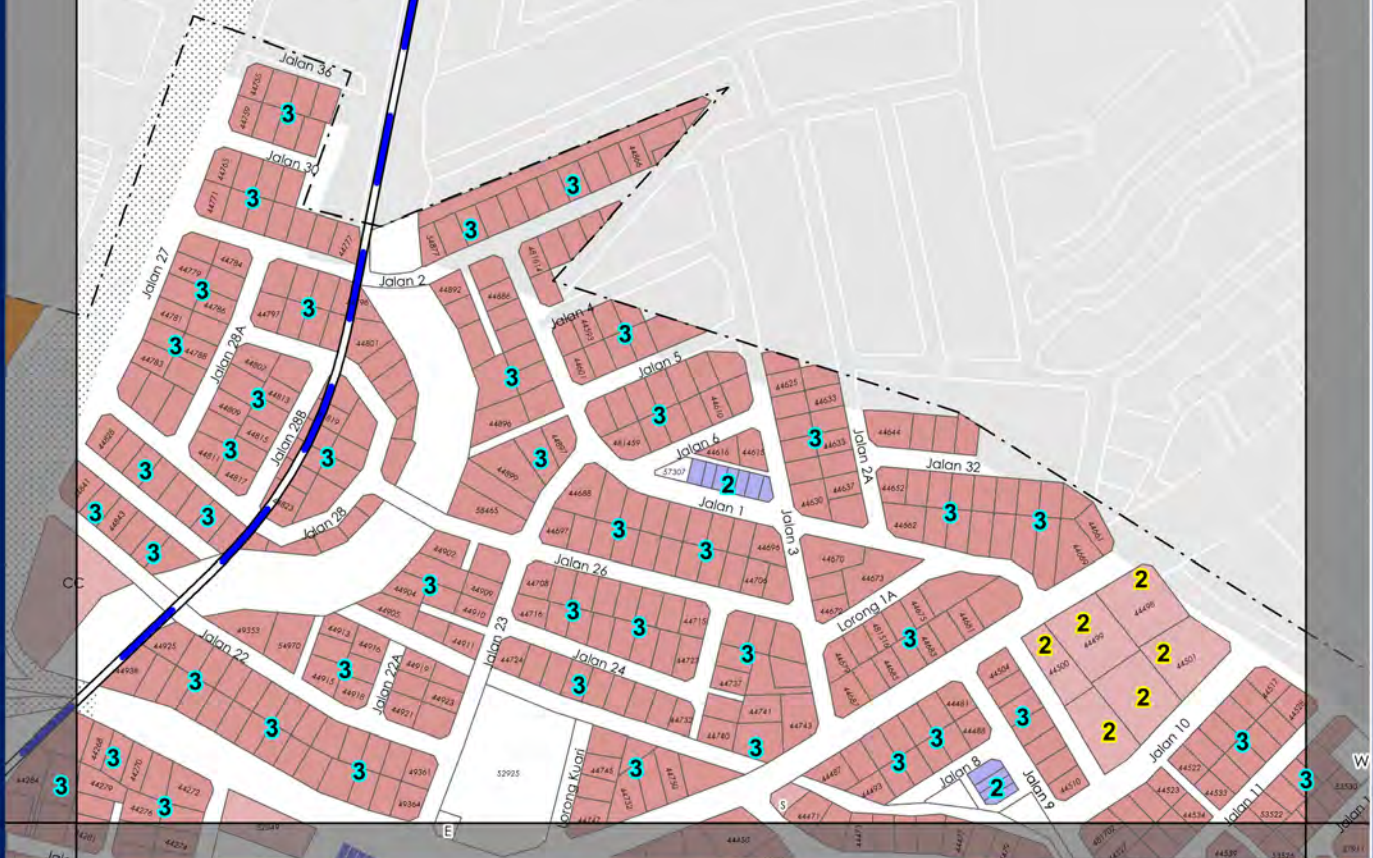
ZONING

MAP 184

JOINS MAP 187

Daerah
Hulu Langat

Lebuhraya Lingkar Tengah II (MRT 2)



Daerah
Hulu Langat



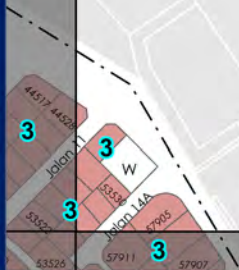
ZONING

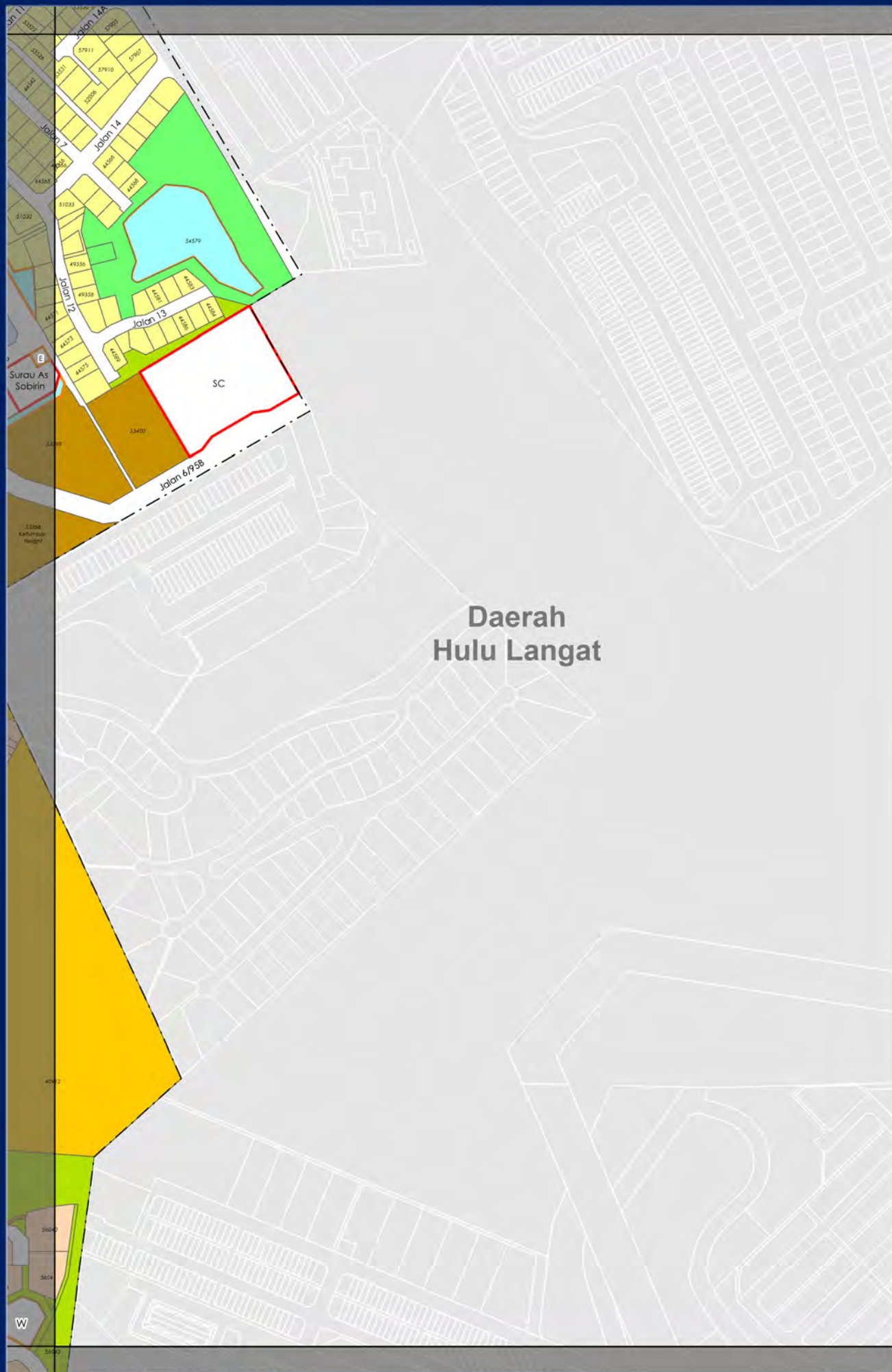
MAP

185

JOINS MAP 186

Daerah
Hulu Langat



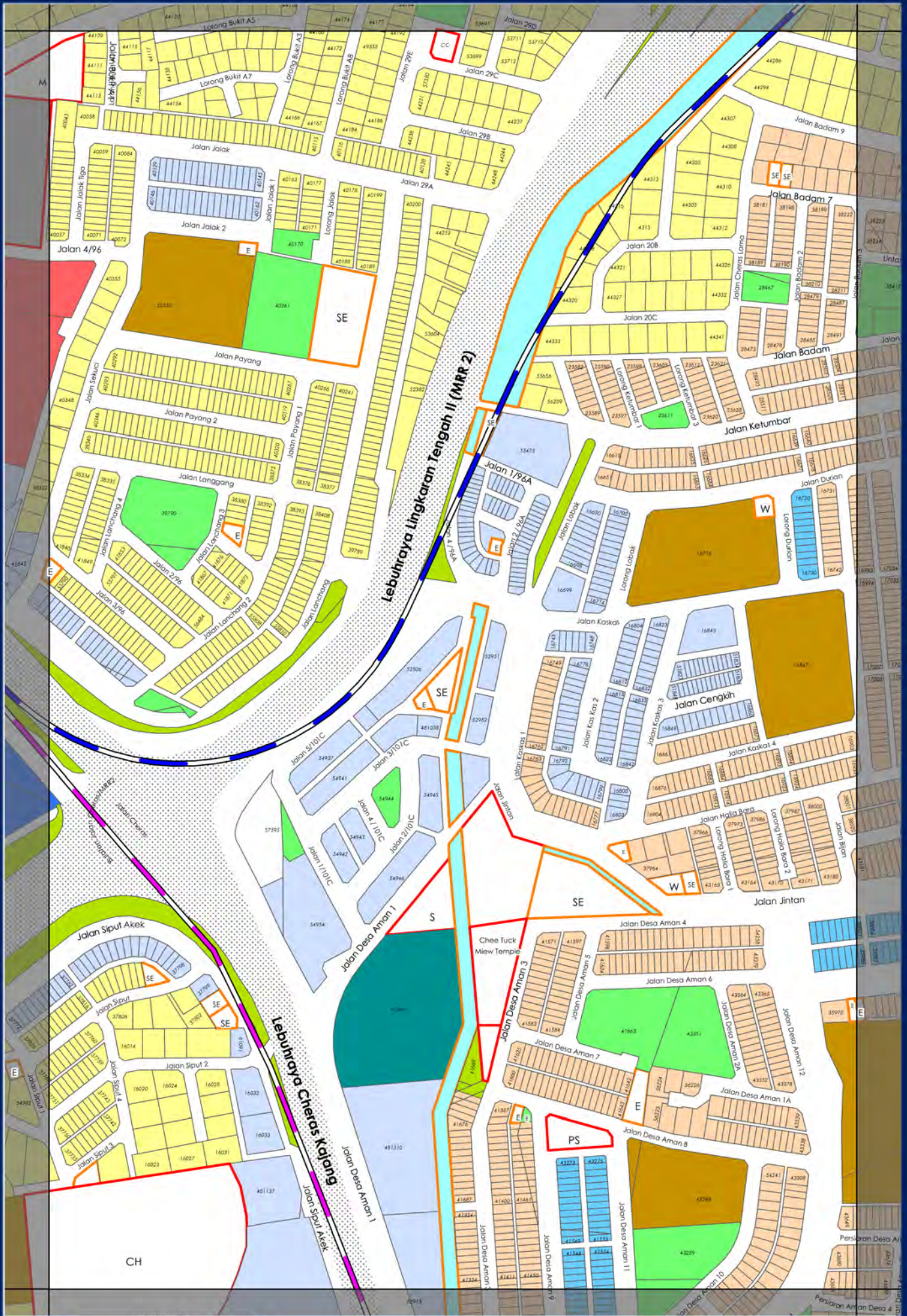


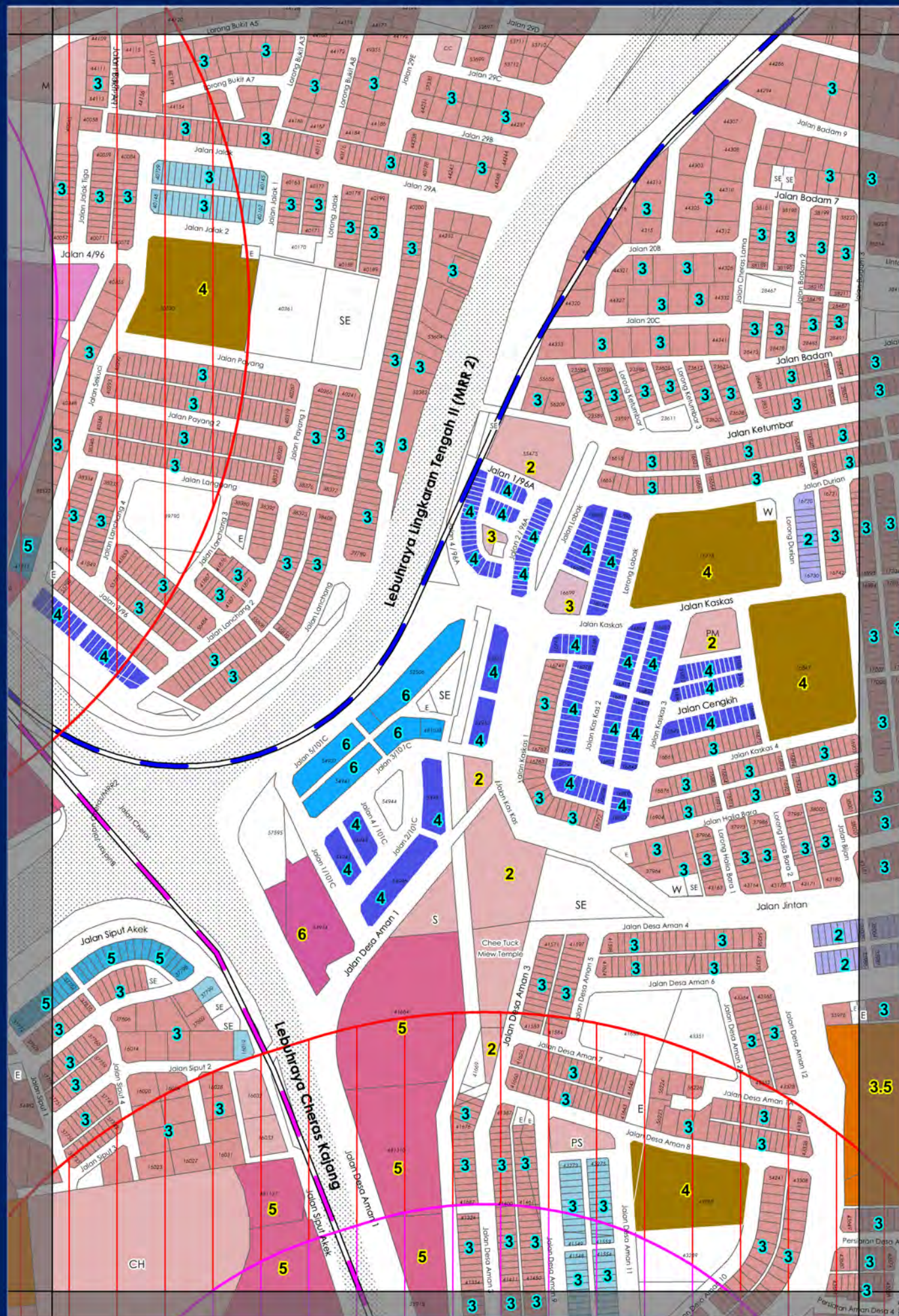
Daerah
Hulu Langat

Daerah
Hulu Langat

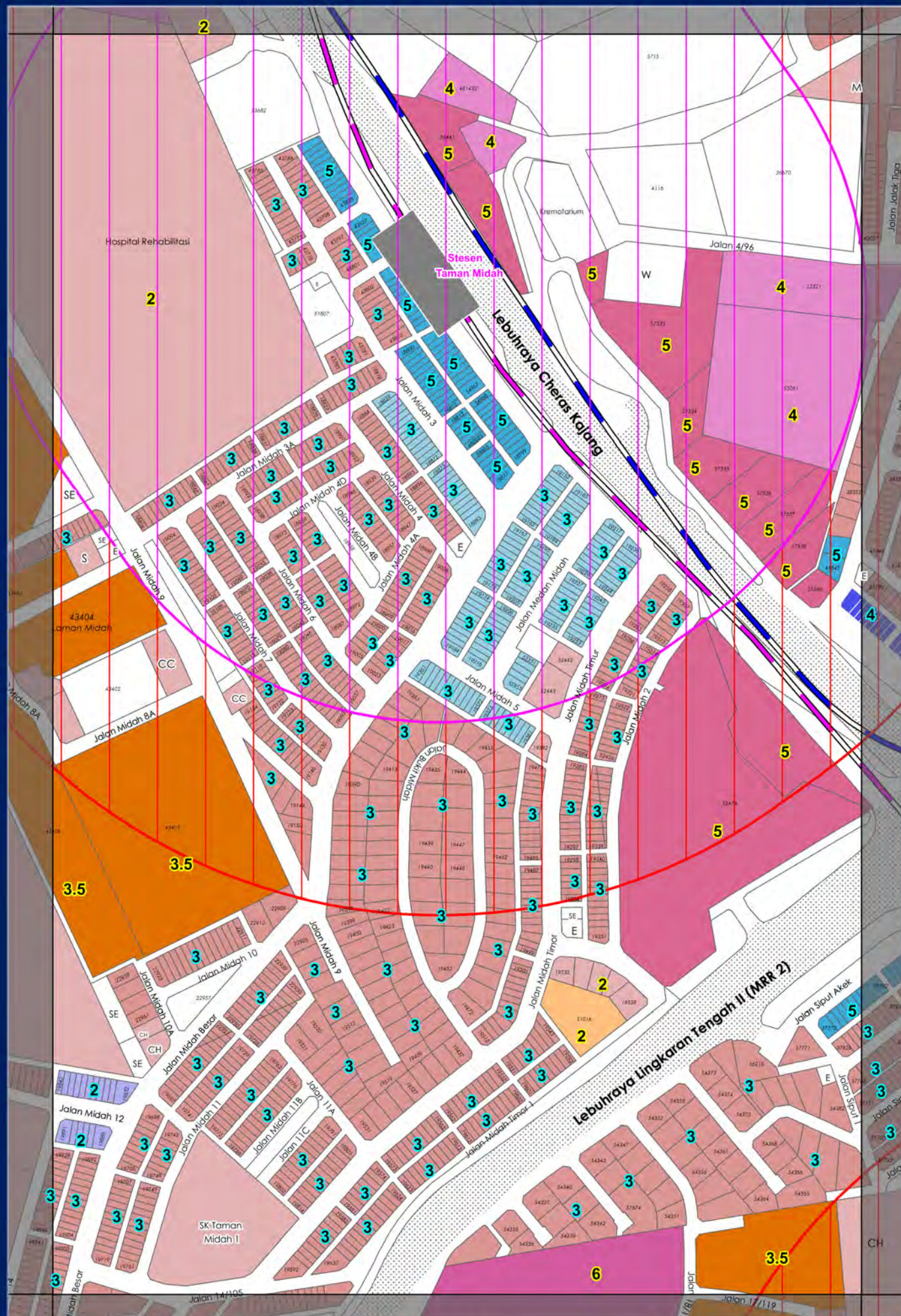
1.5

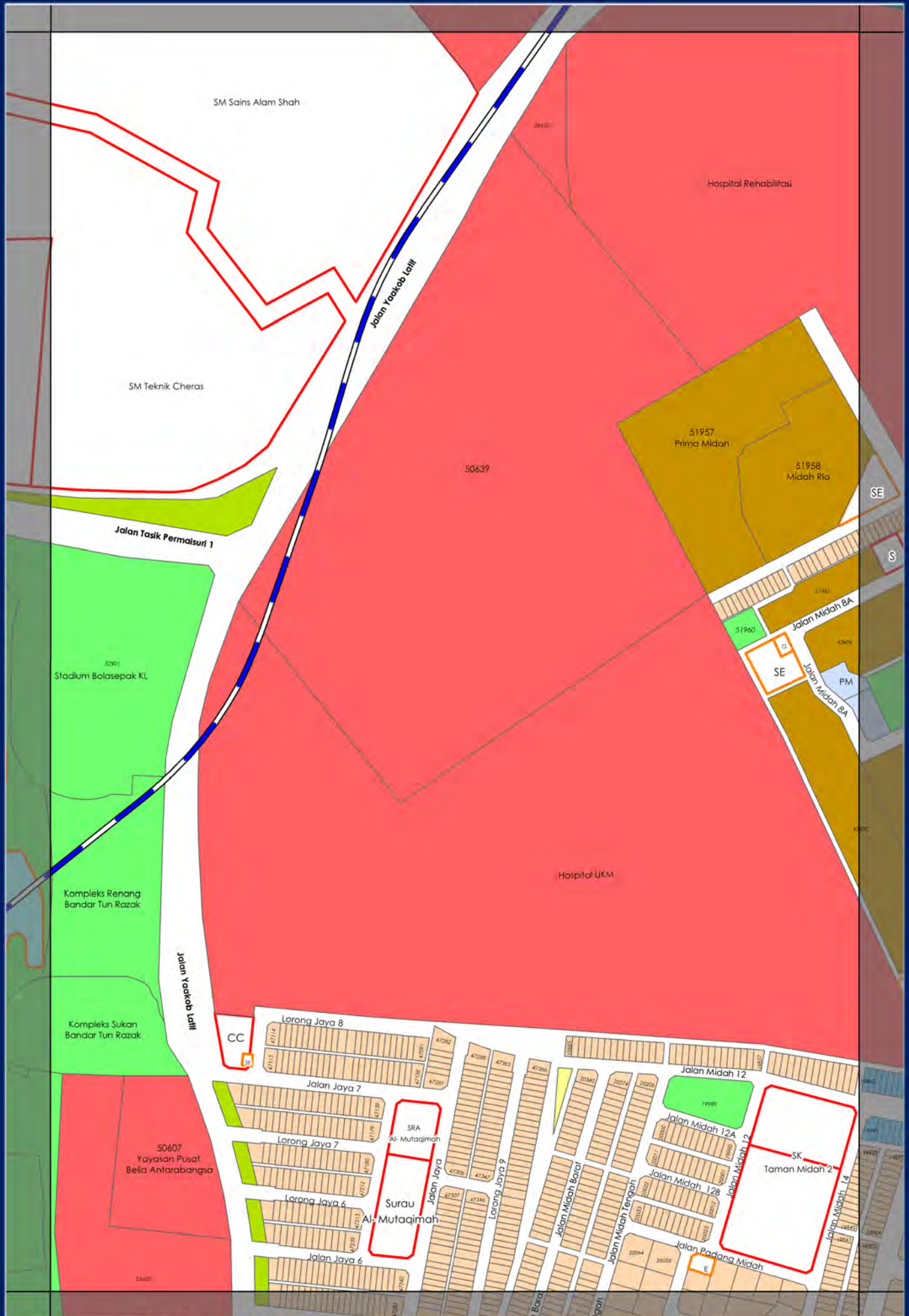














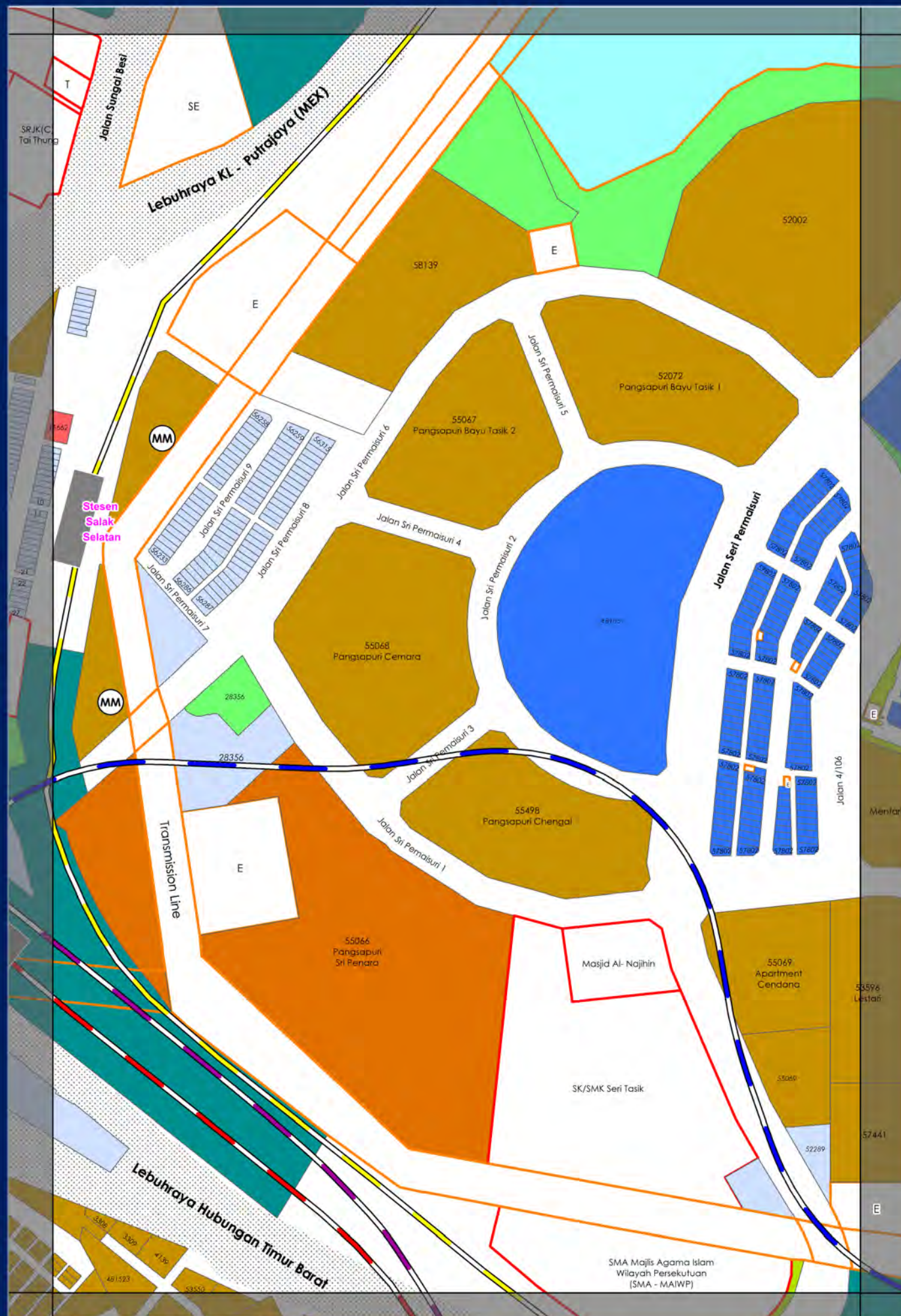
ZONING

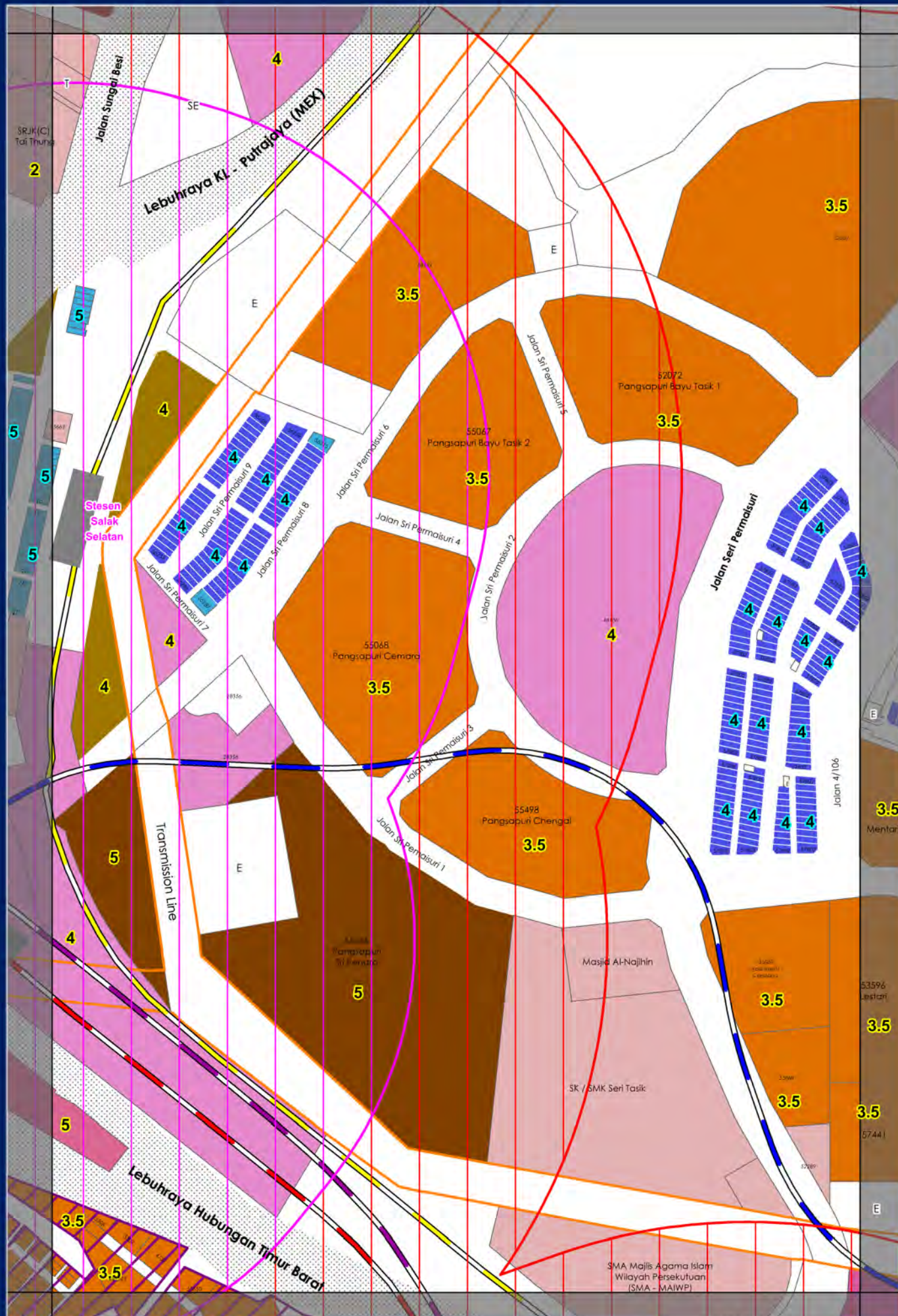
MAP

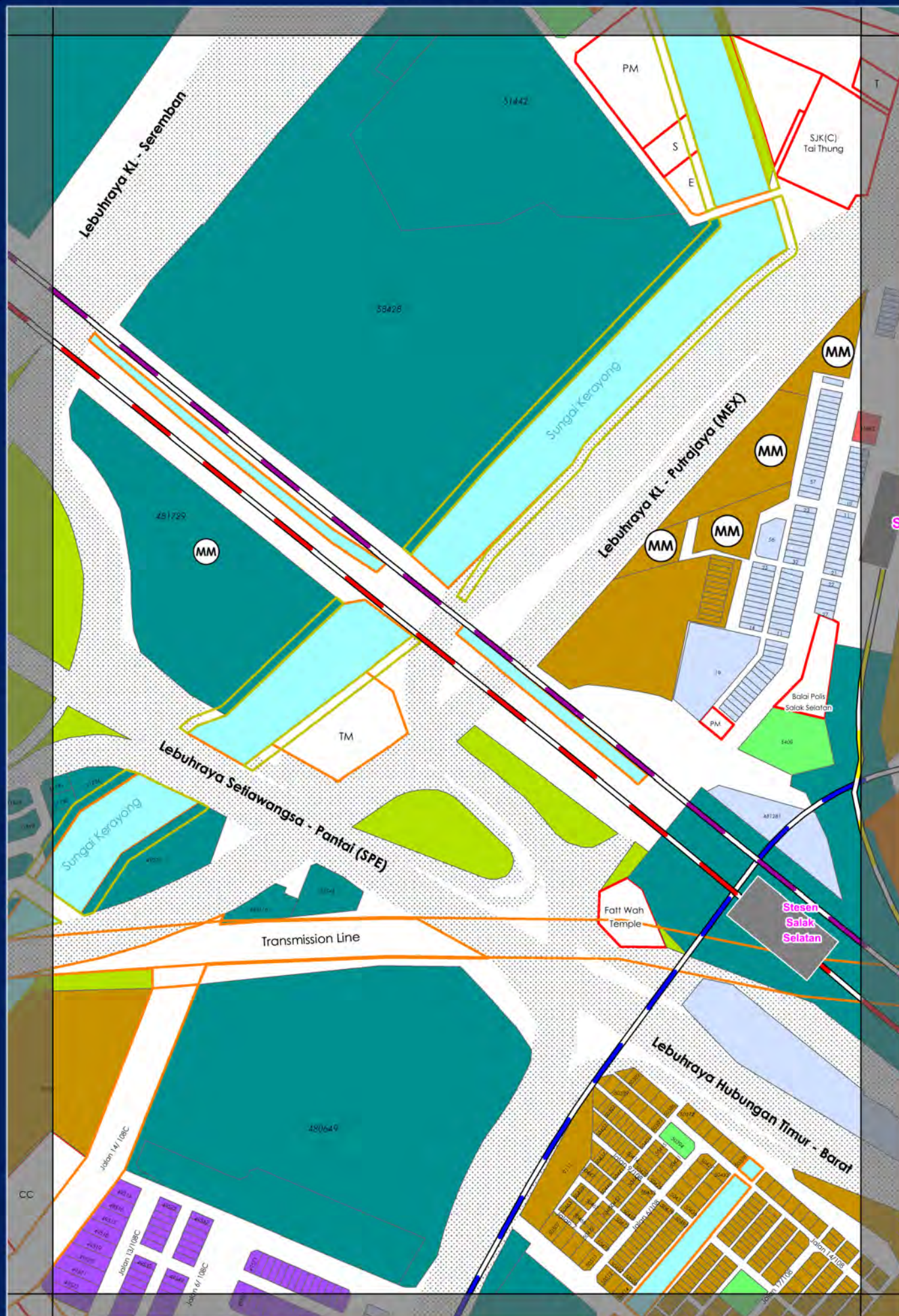
191

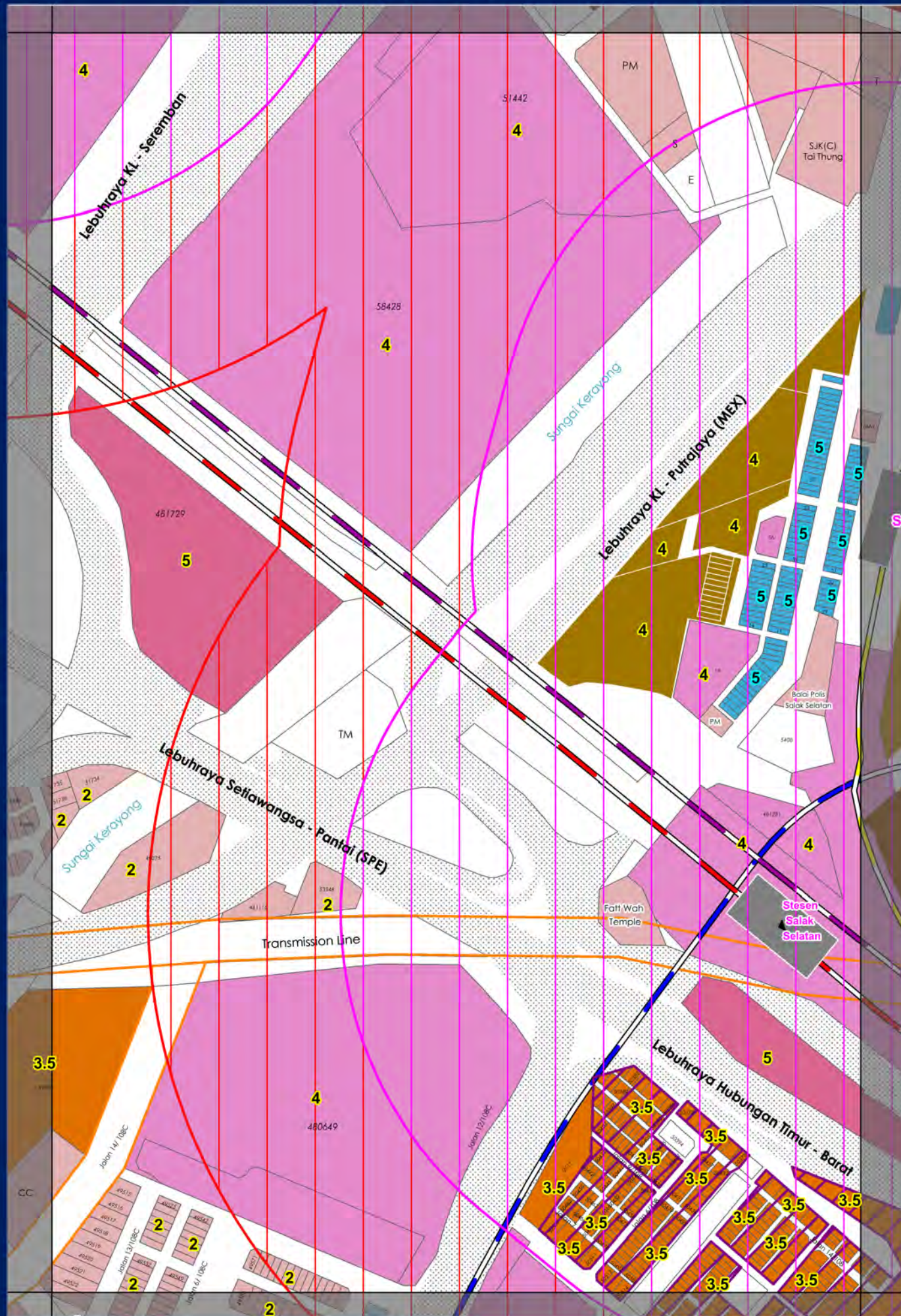
JOINS MAP 208



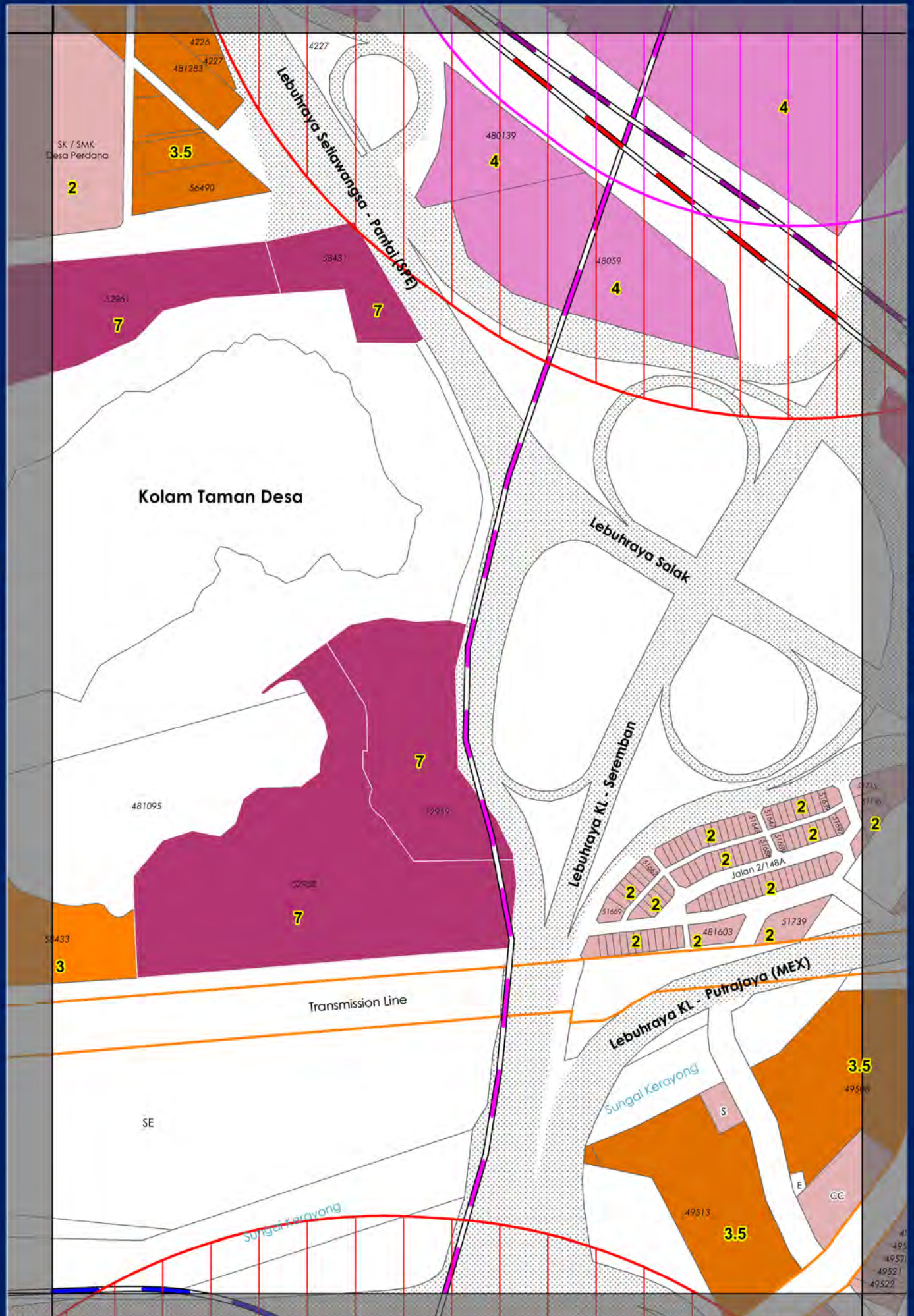


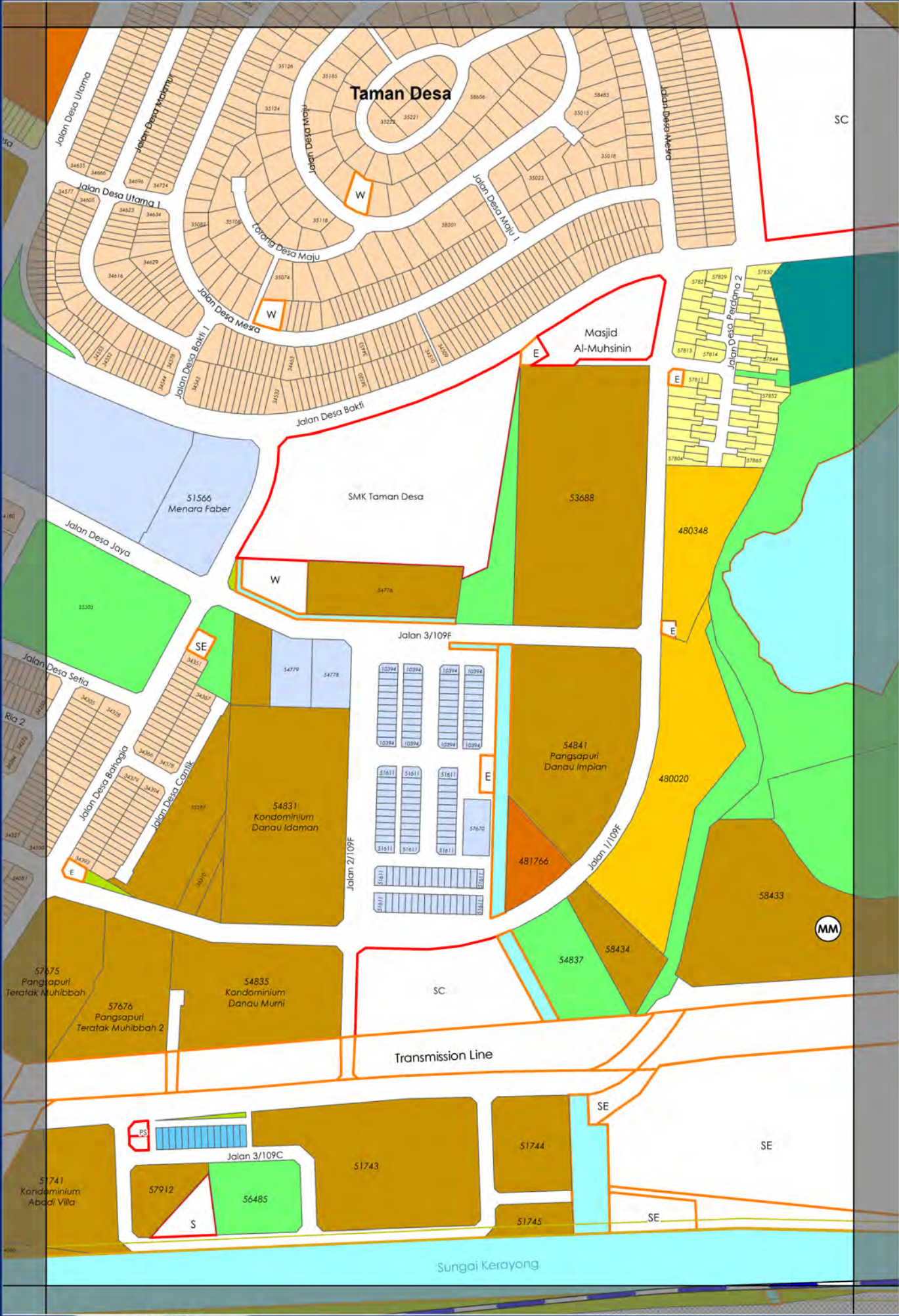


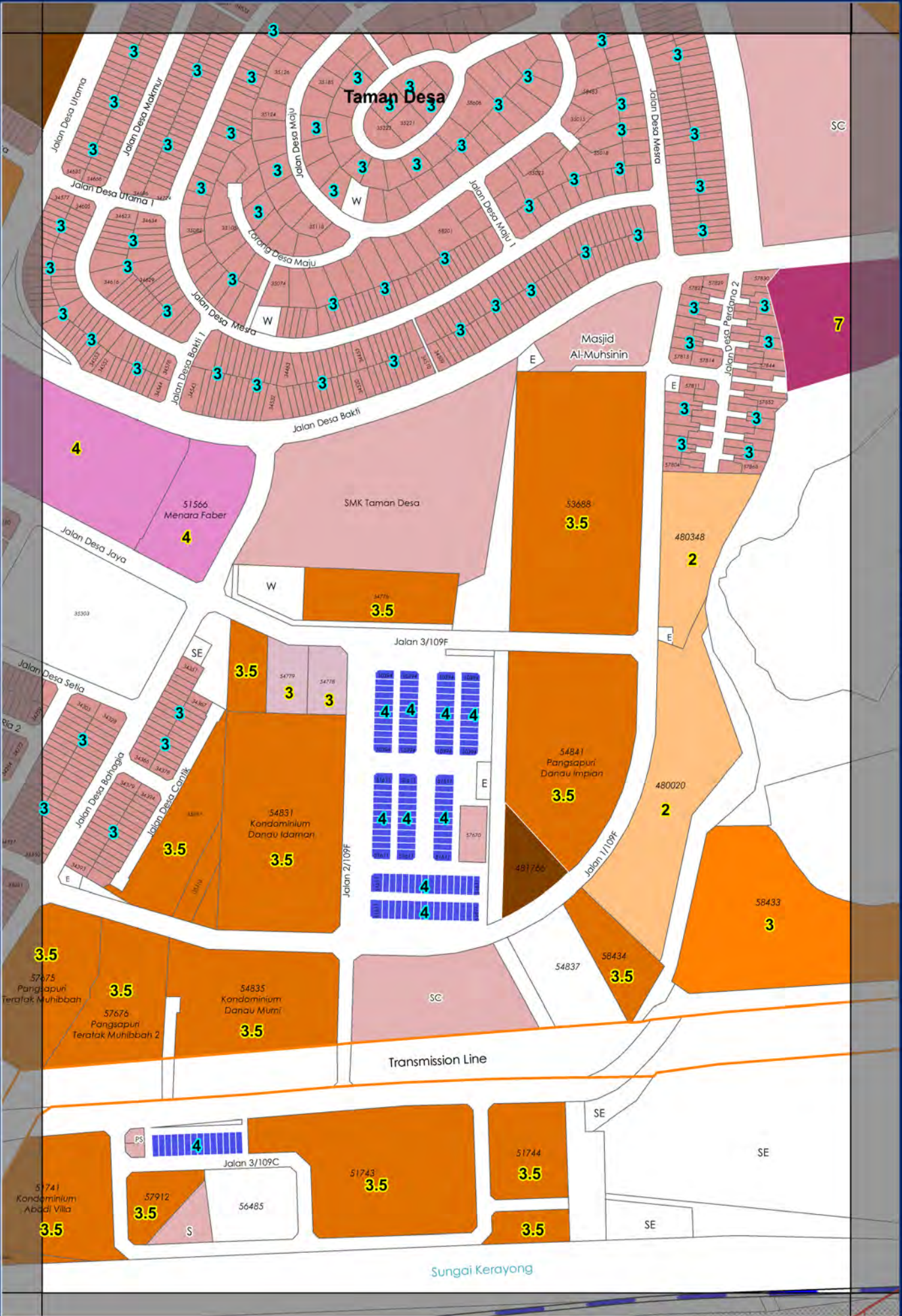




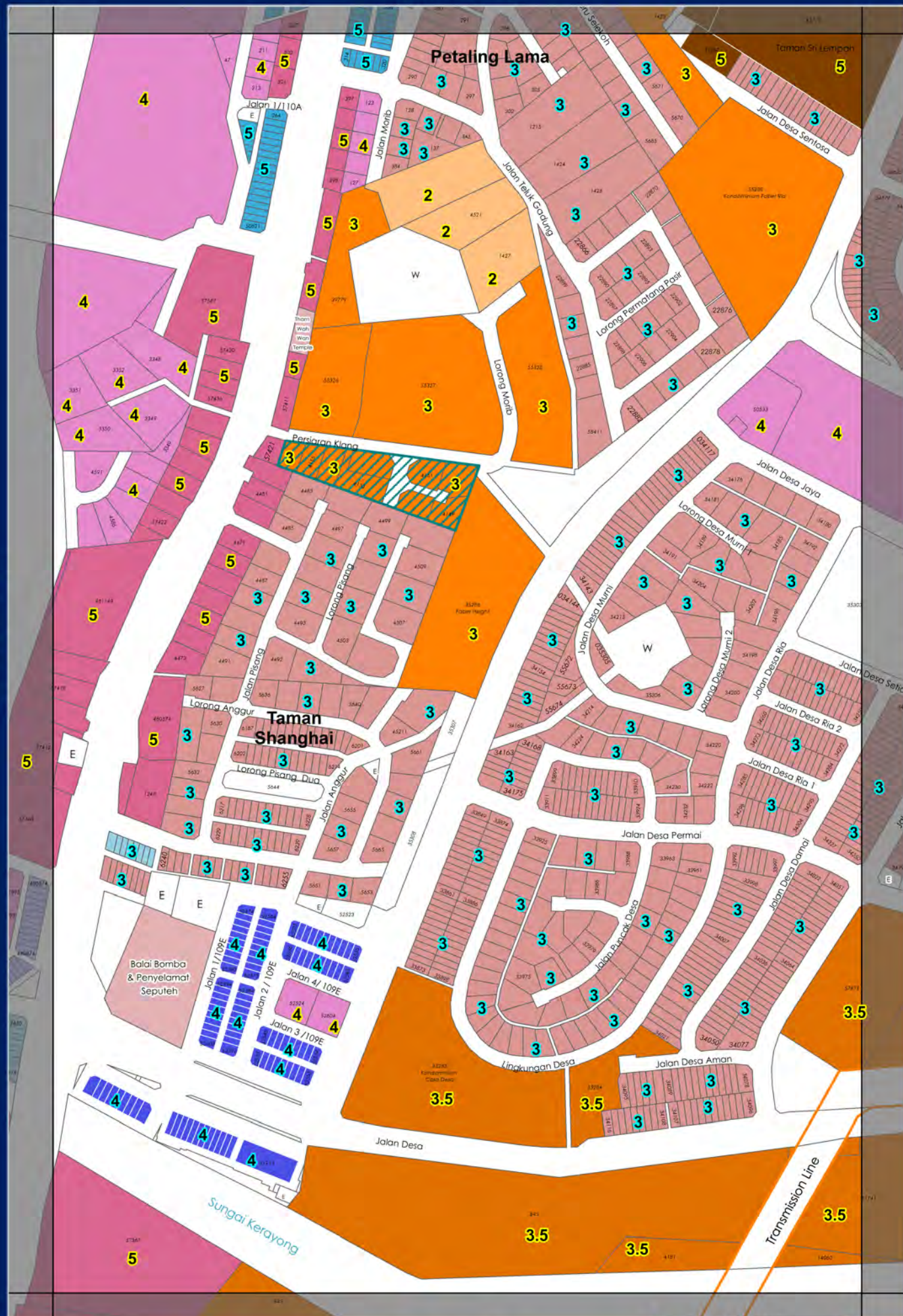


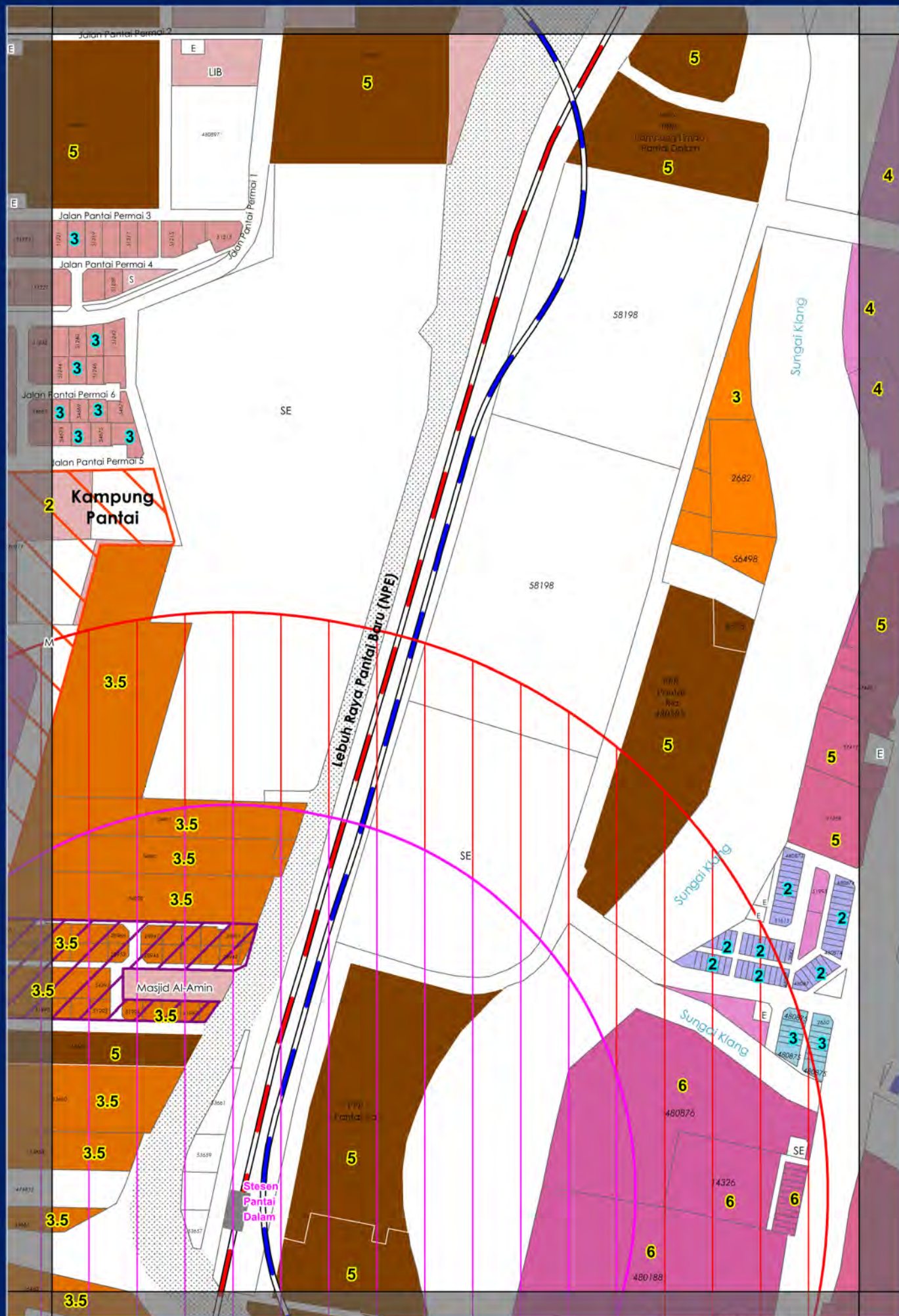


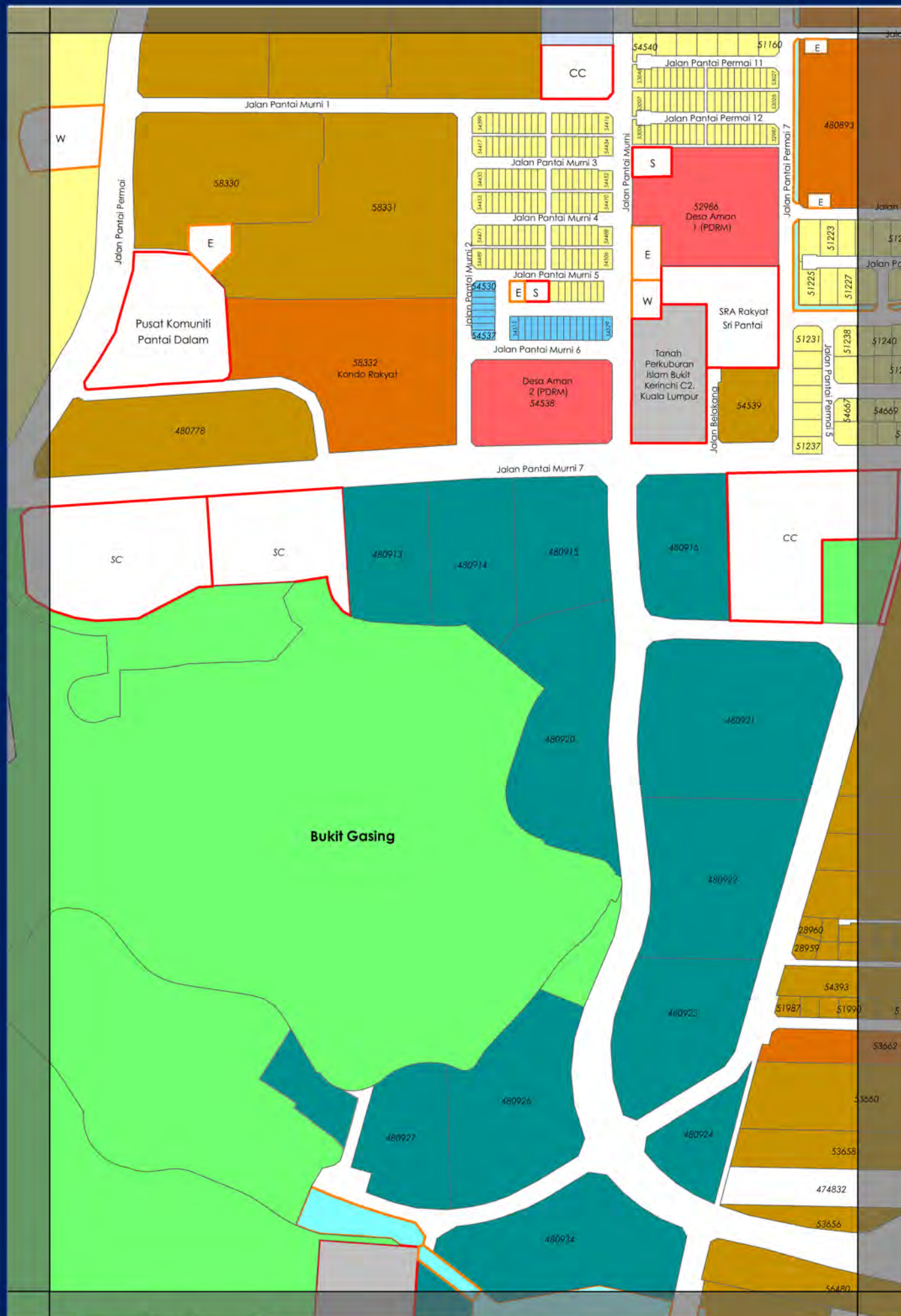


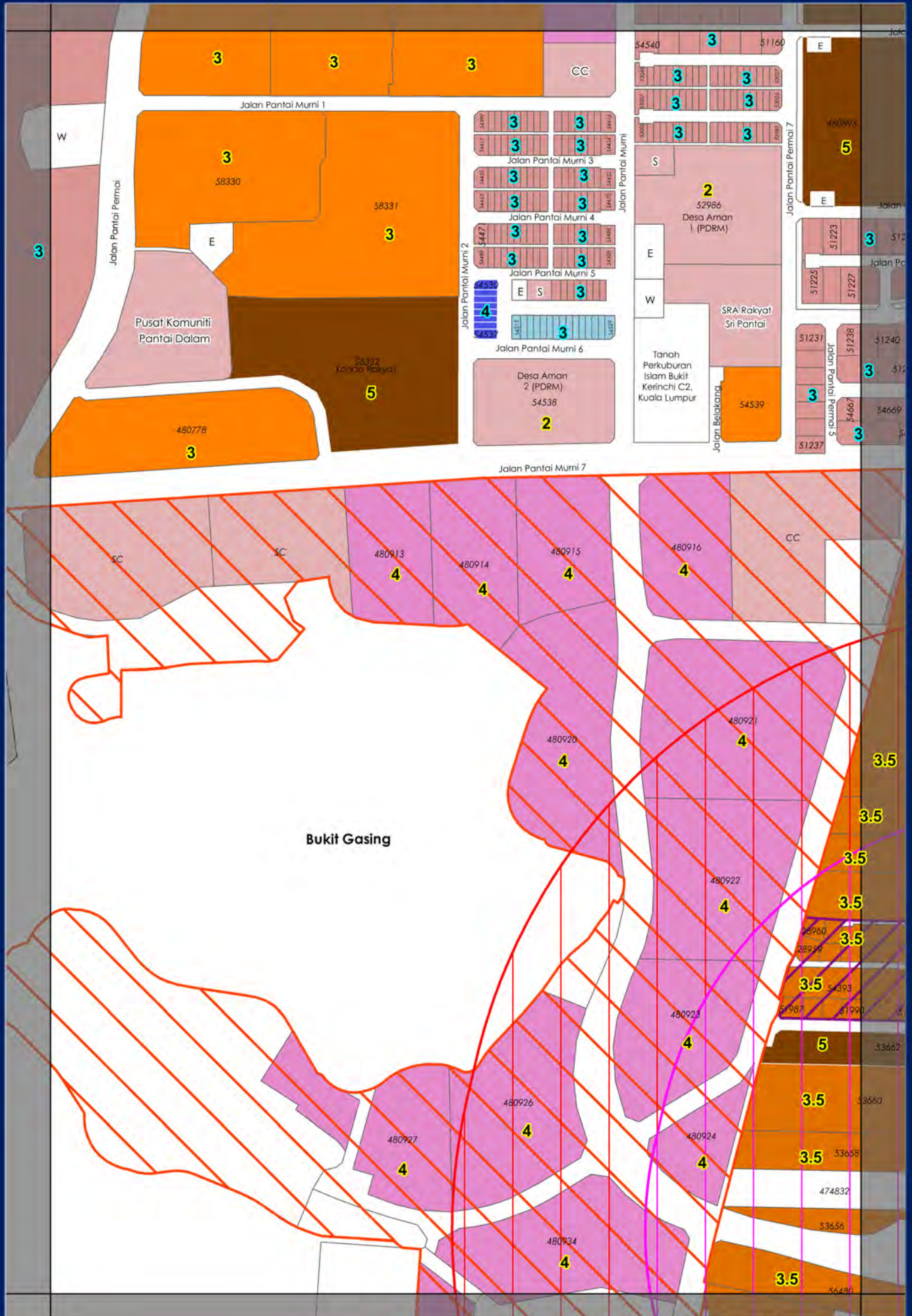












LIMITS OF MAP

Daerah
Petaling

Bukit
Gasing

JOINS MAP 198

ZONING

MAP 199

JOINS MAP 200

Daerah
Petaling

Bukit
Gasing

3

W

3

Daerah
Petaling

2176 2177

Stesen KTMB
Jalan Templer

8039

38326

ZONING

MAP

200

JOINS MAP 226

Daerah
Petaling

Stesen KTMB
Jalan Templer

2176 2177

8039

38326

5

31

5

5

INTENSITY

MAP

200







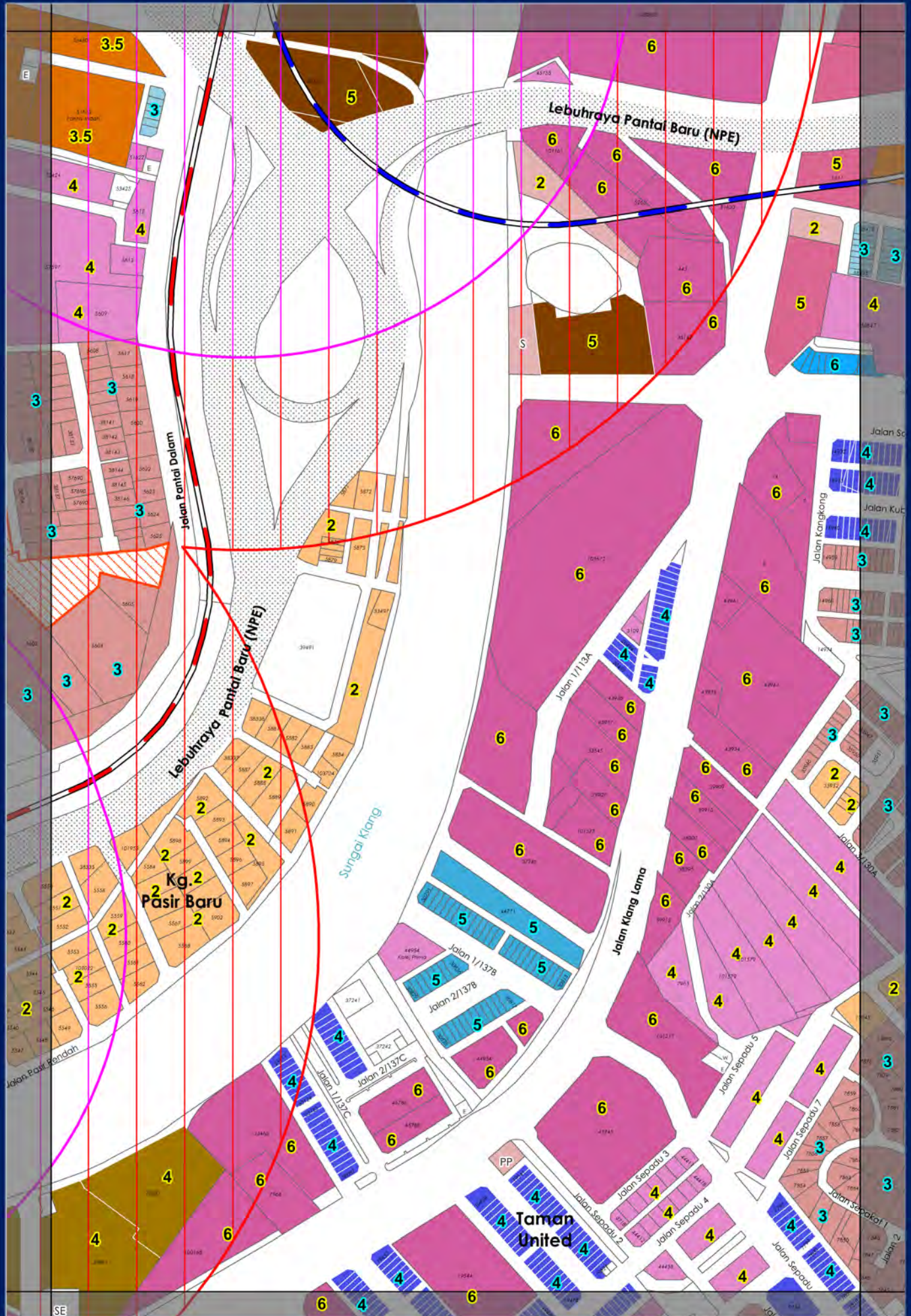
SE

ZONING

MAP

202

JOINS MAP 224

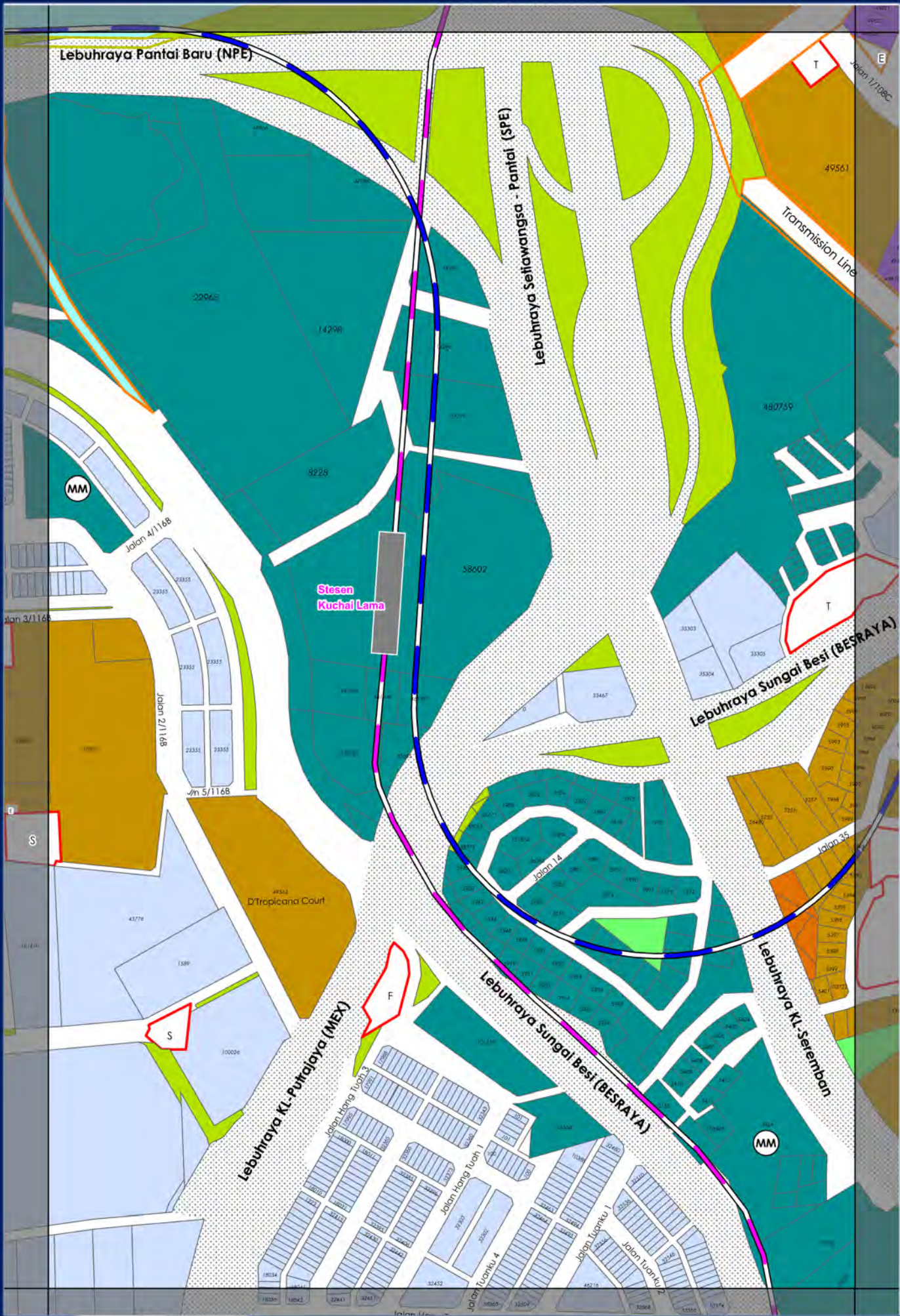


SE










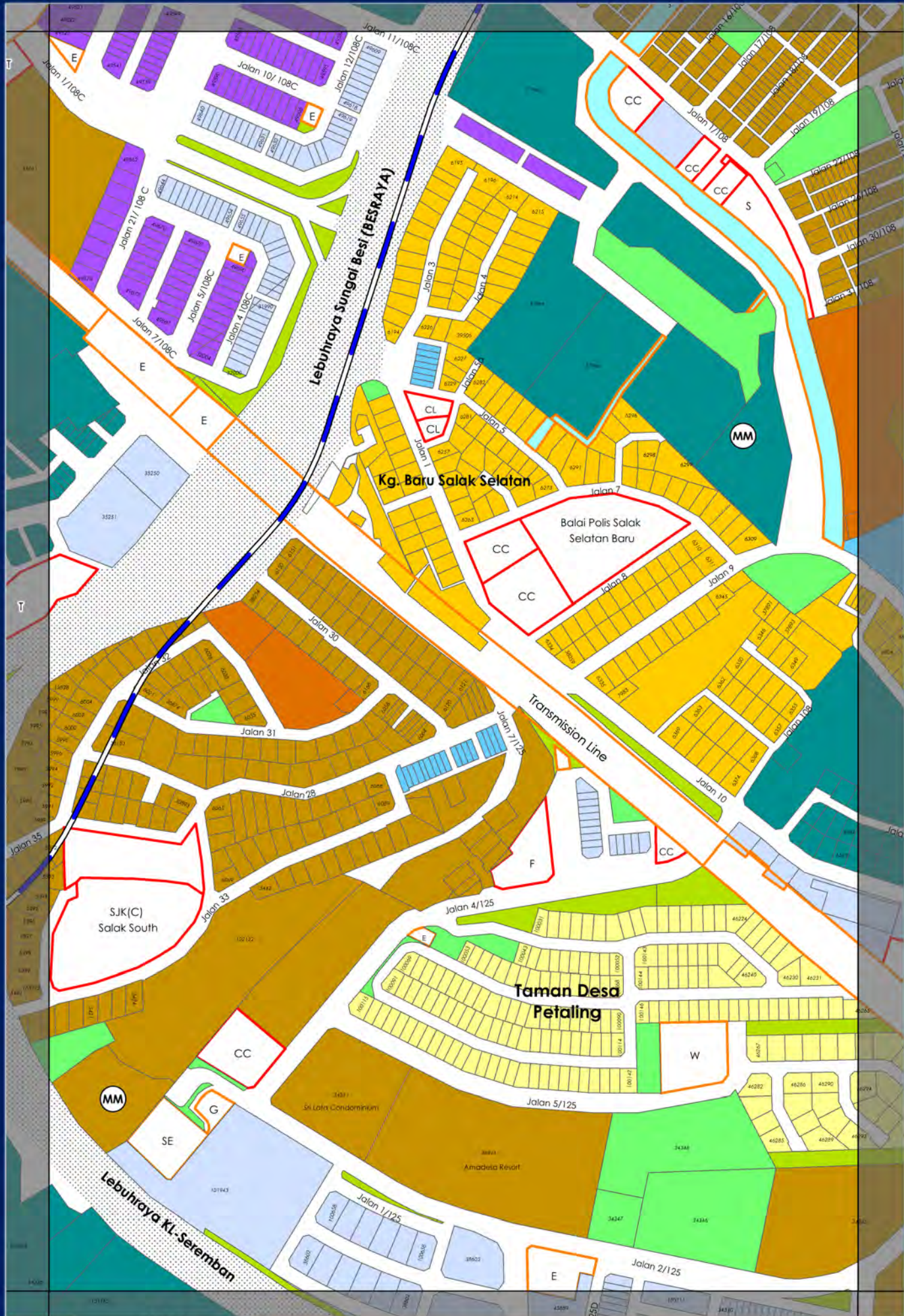
ZONING

MAP

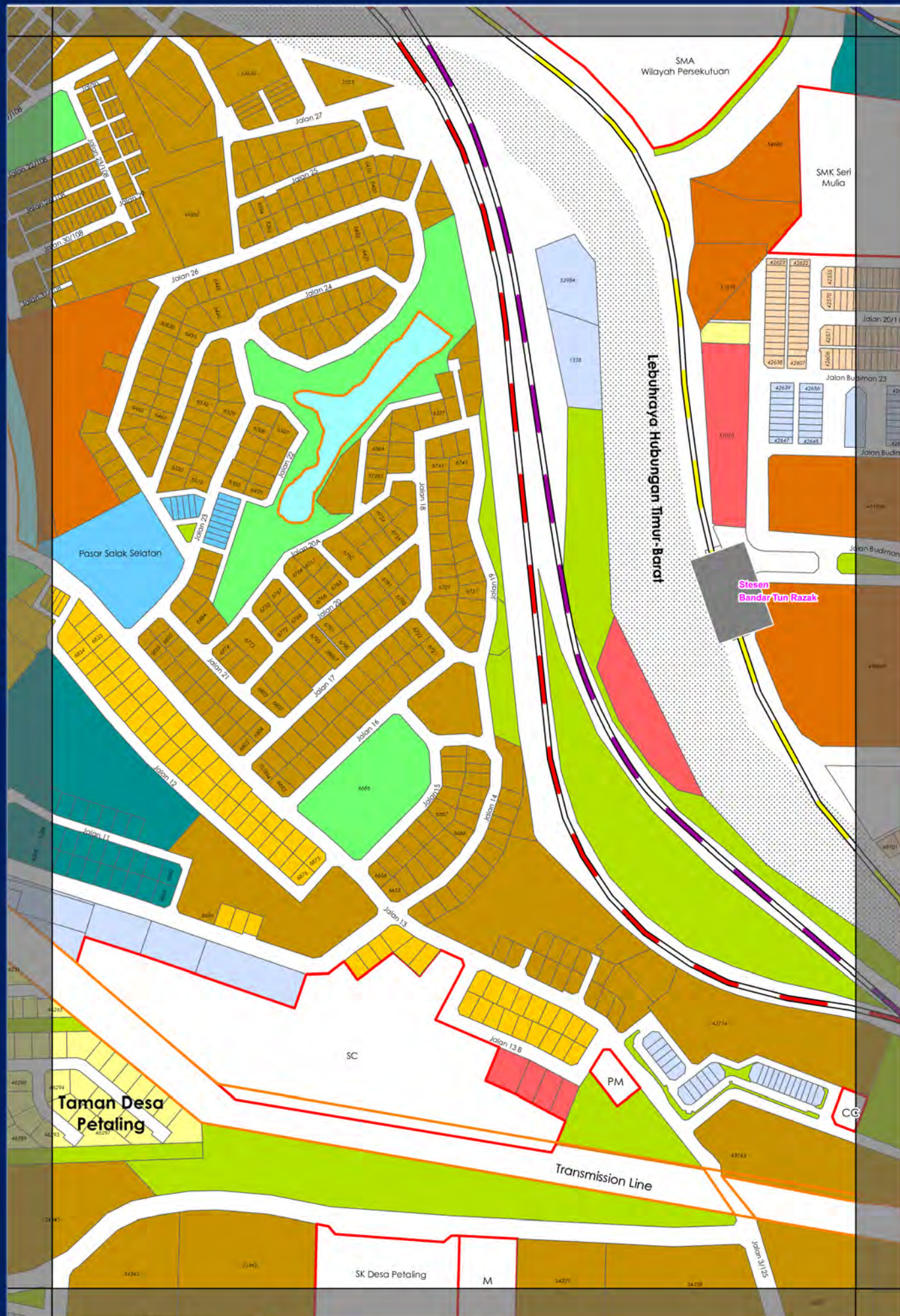
205

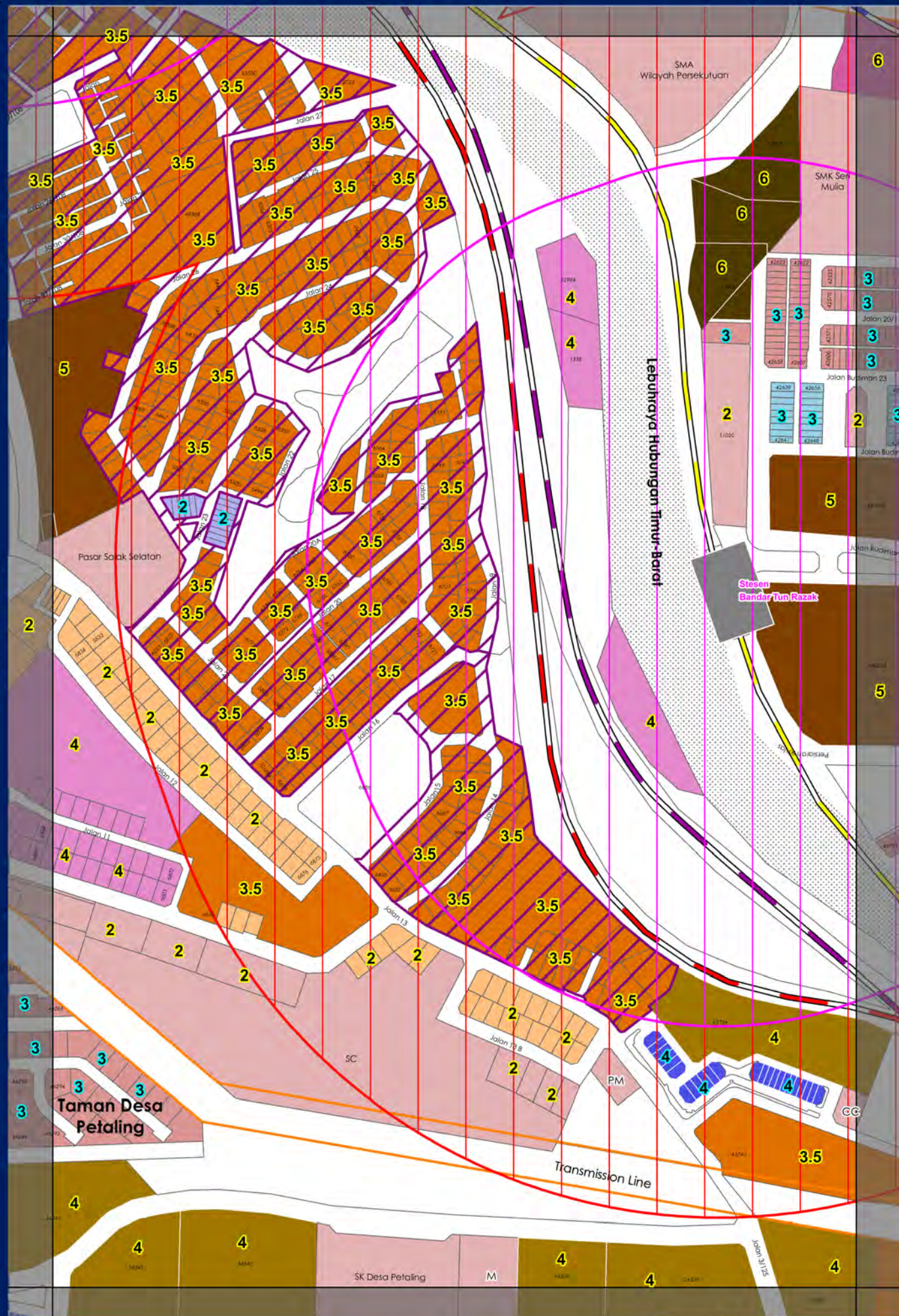
JOINS MAP 221

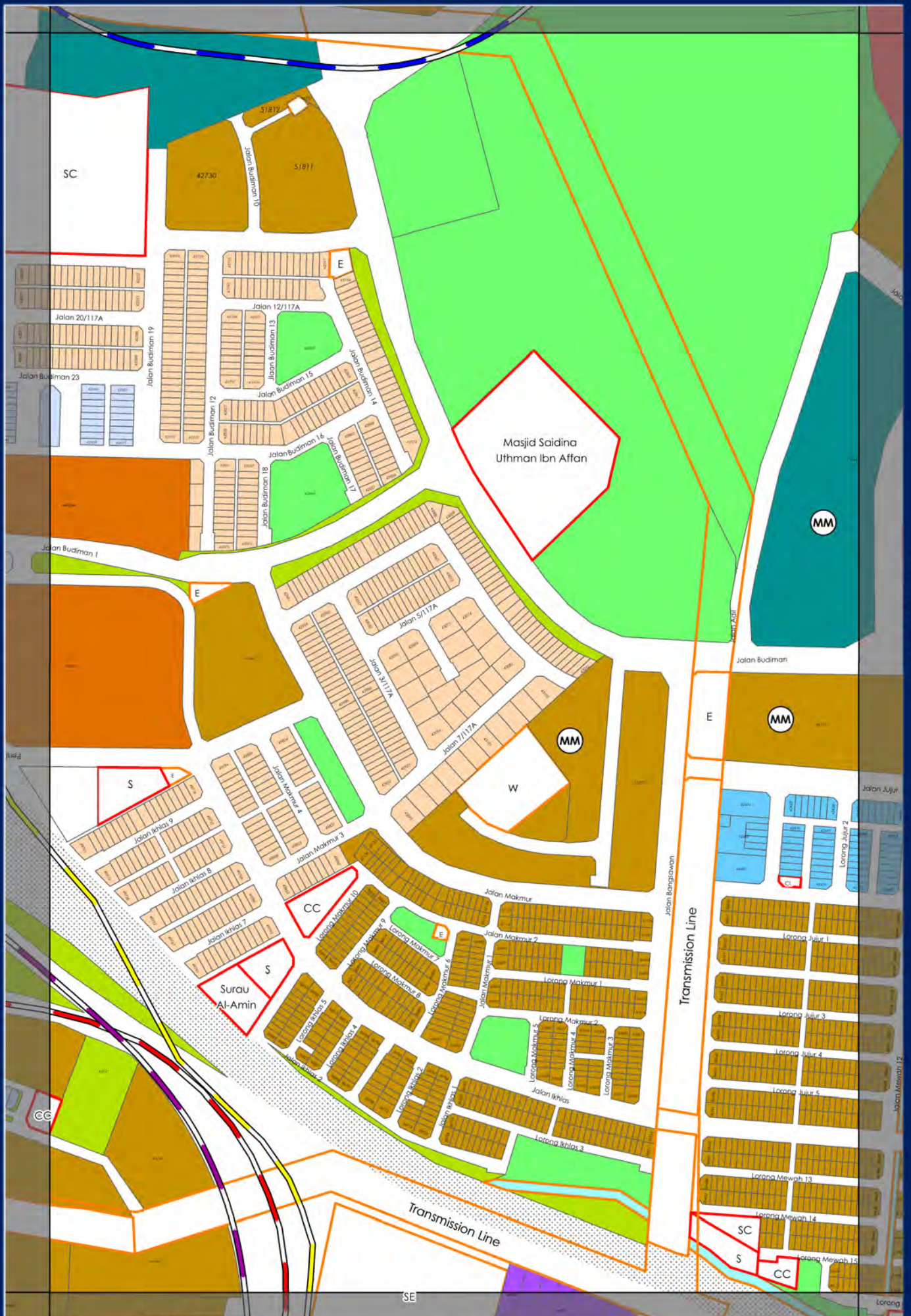


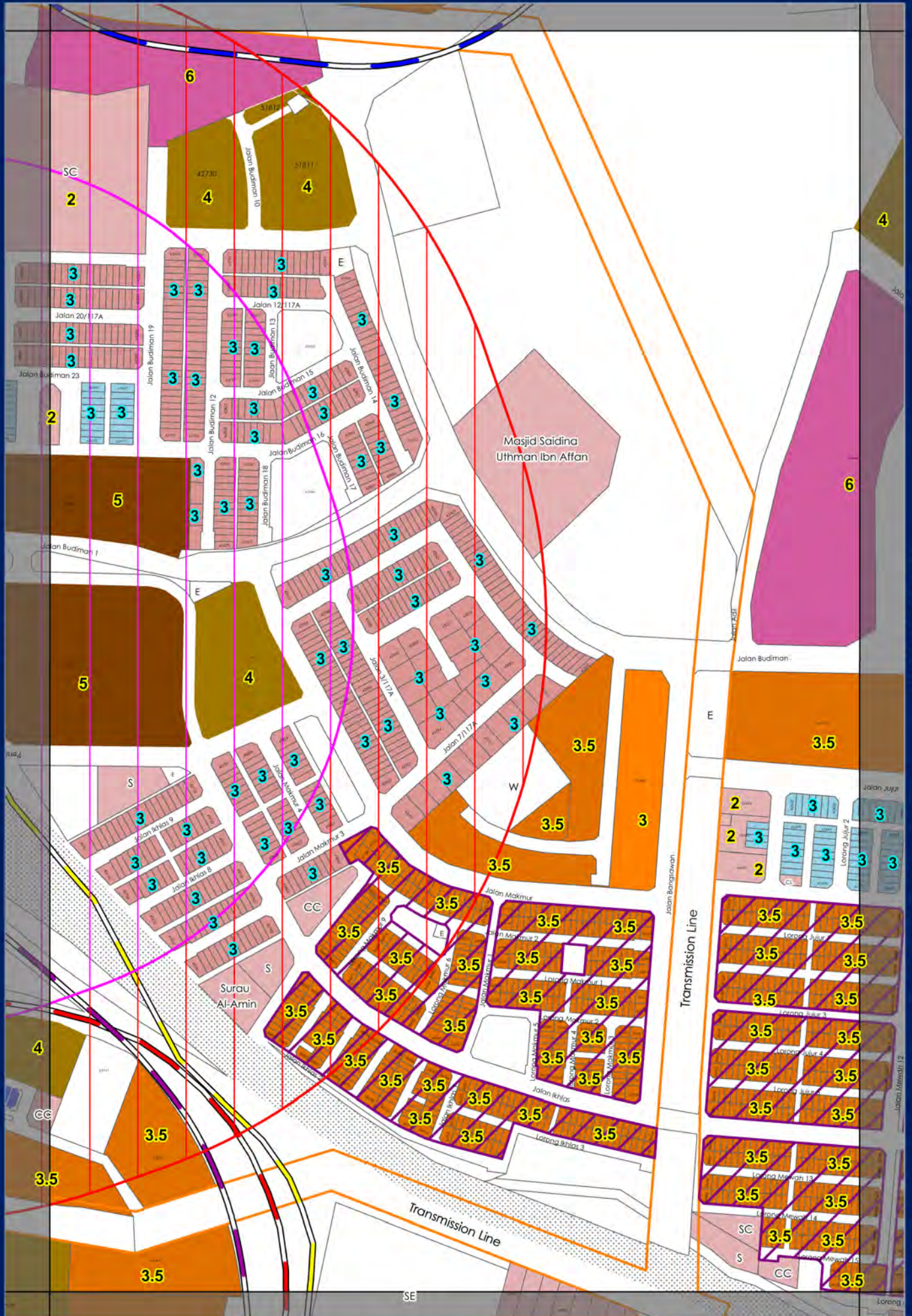














ZONING

MAP

209

JOINS MAP 217



Lebuhraya Lingkar Tengah II (MRR 2)

Taman Taynton

SMK Taman Connaught

SMK Seri Mutiara

SJK (C) Jalan Imbi

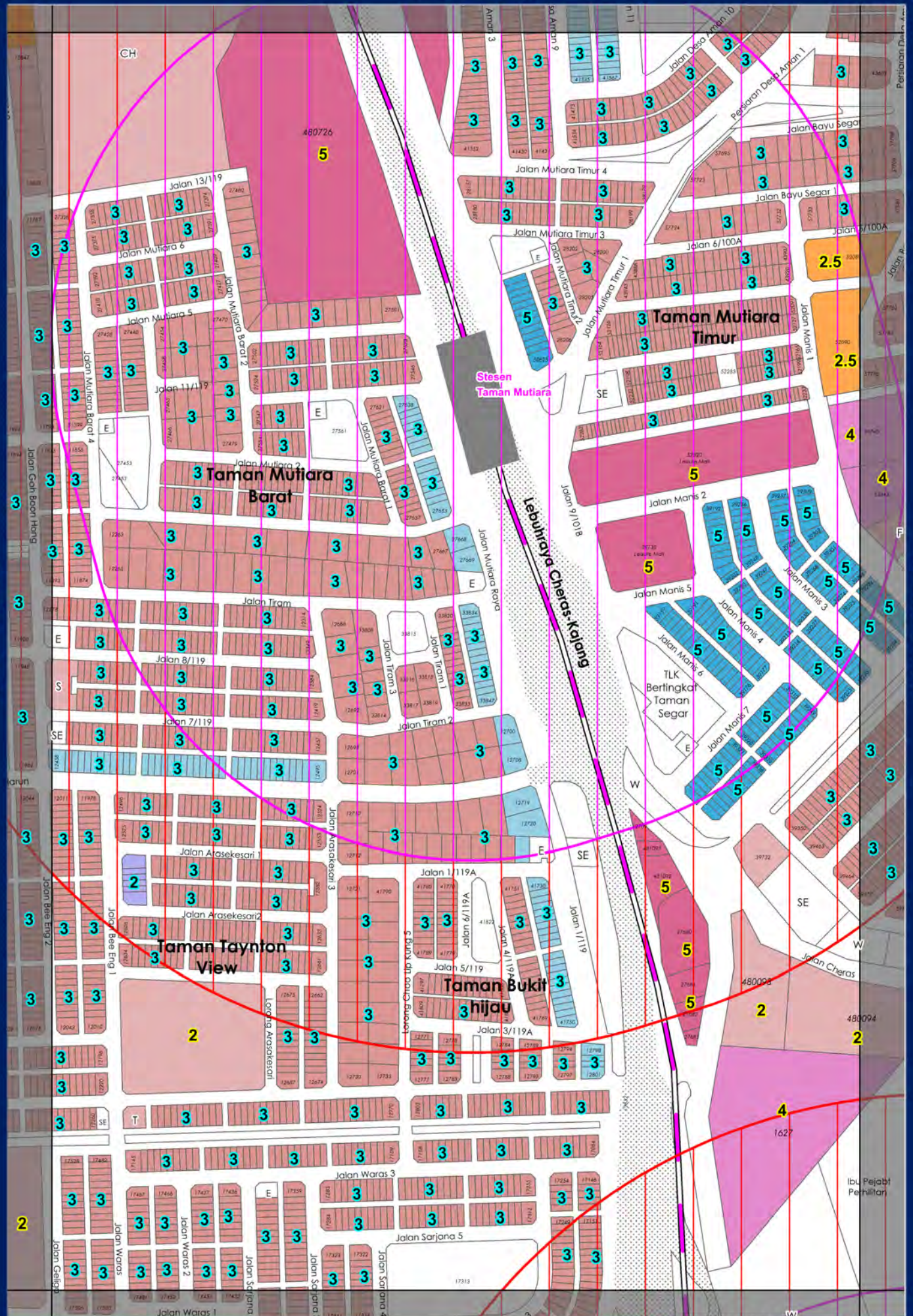
ZONING

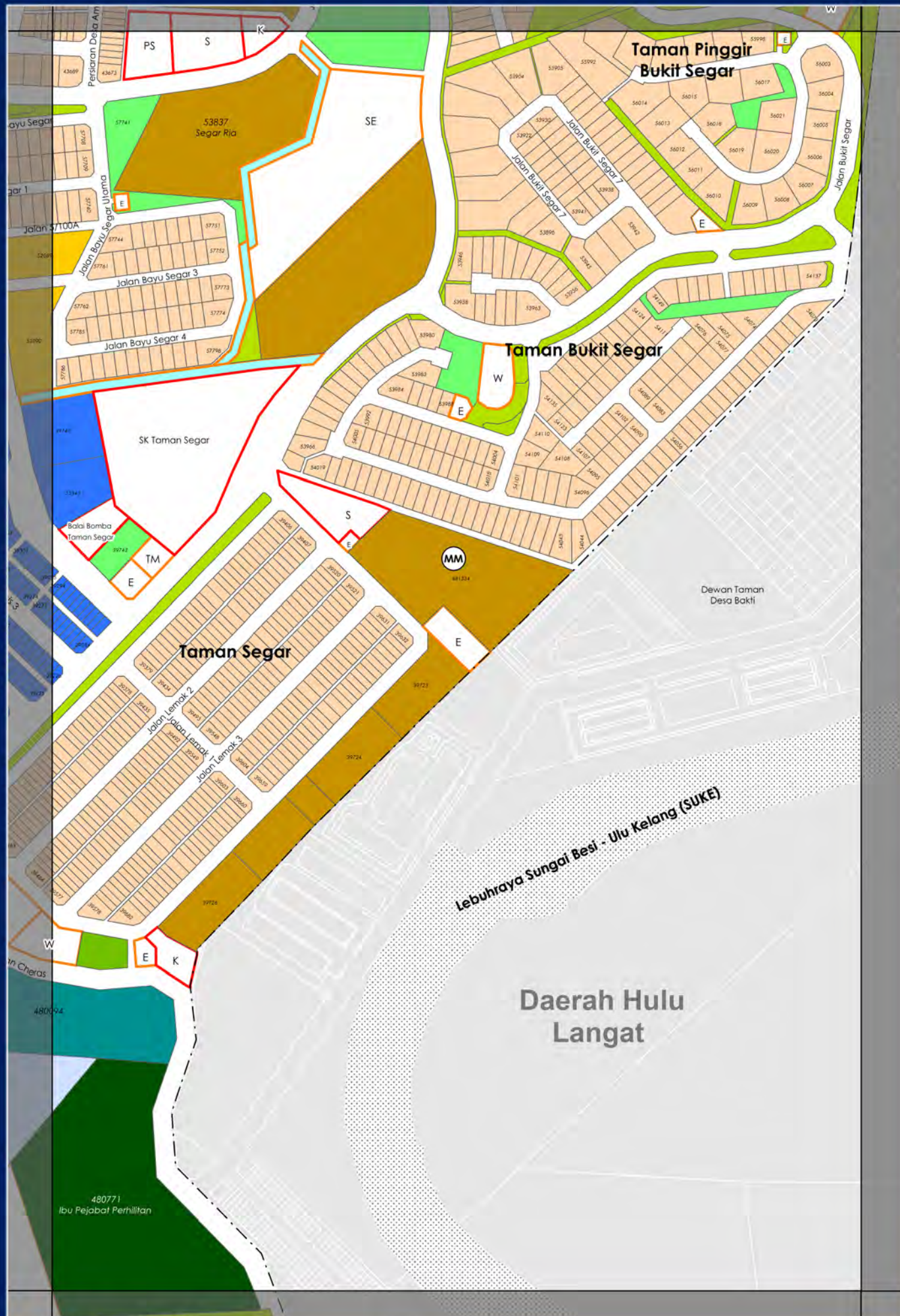
MAP

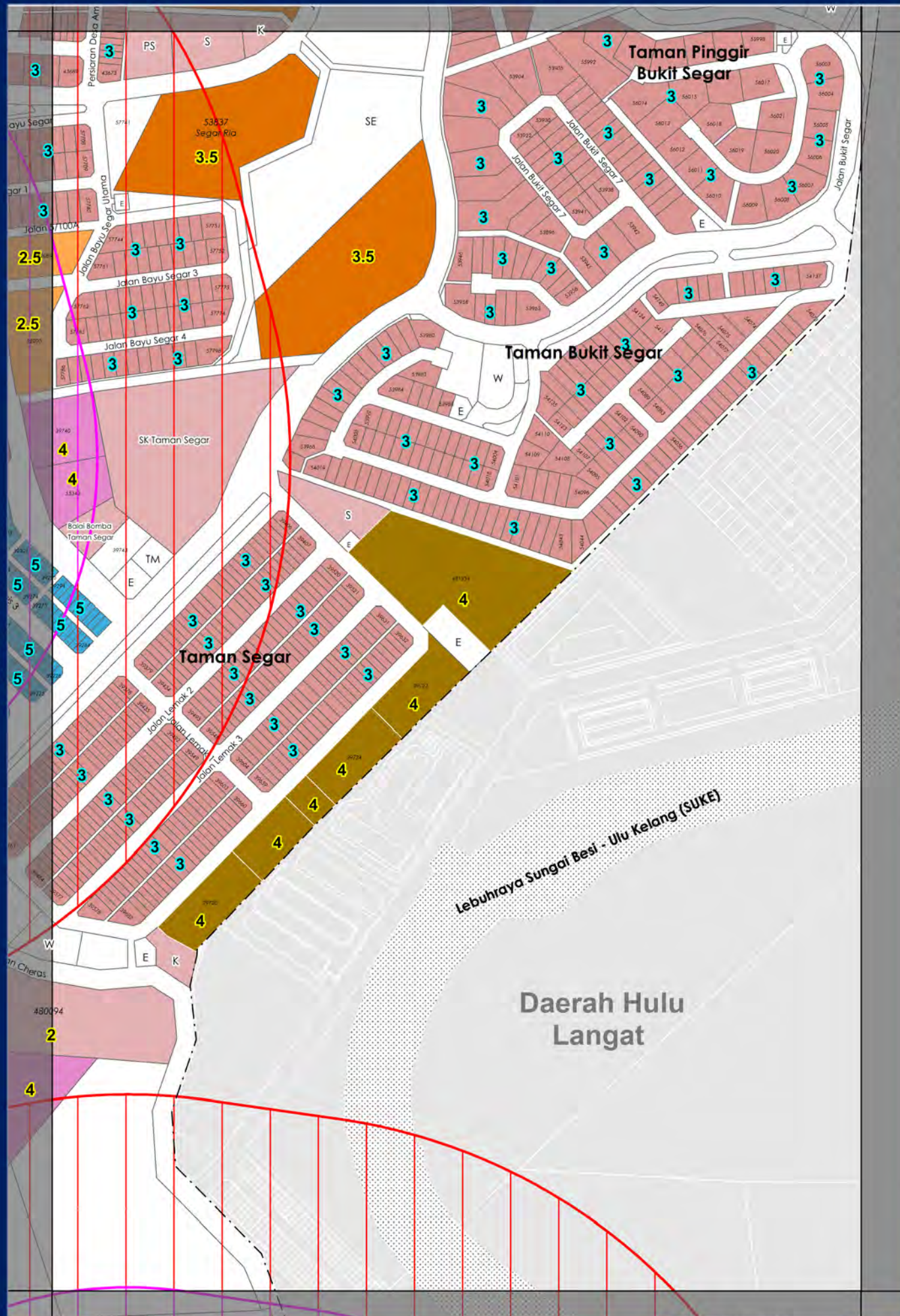
210

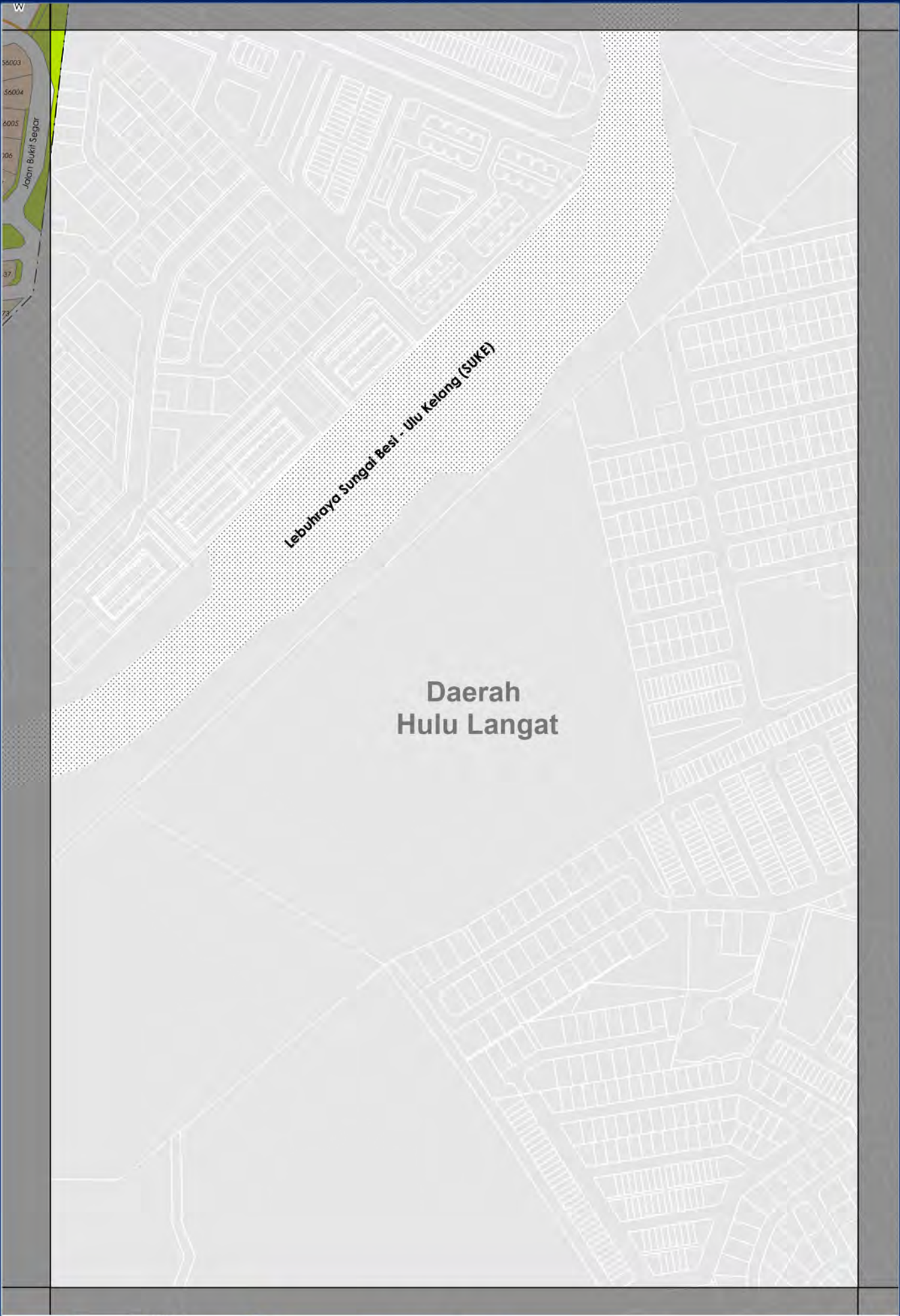
JOINS MAP 216









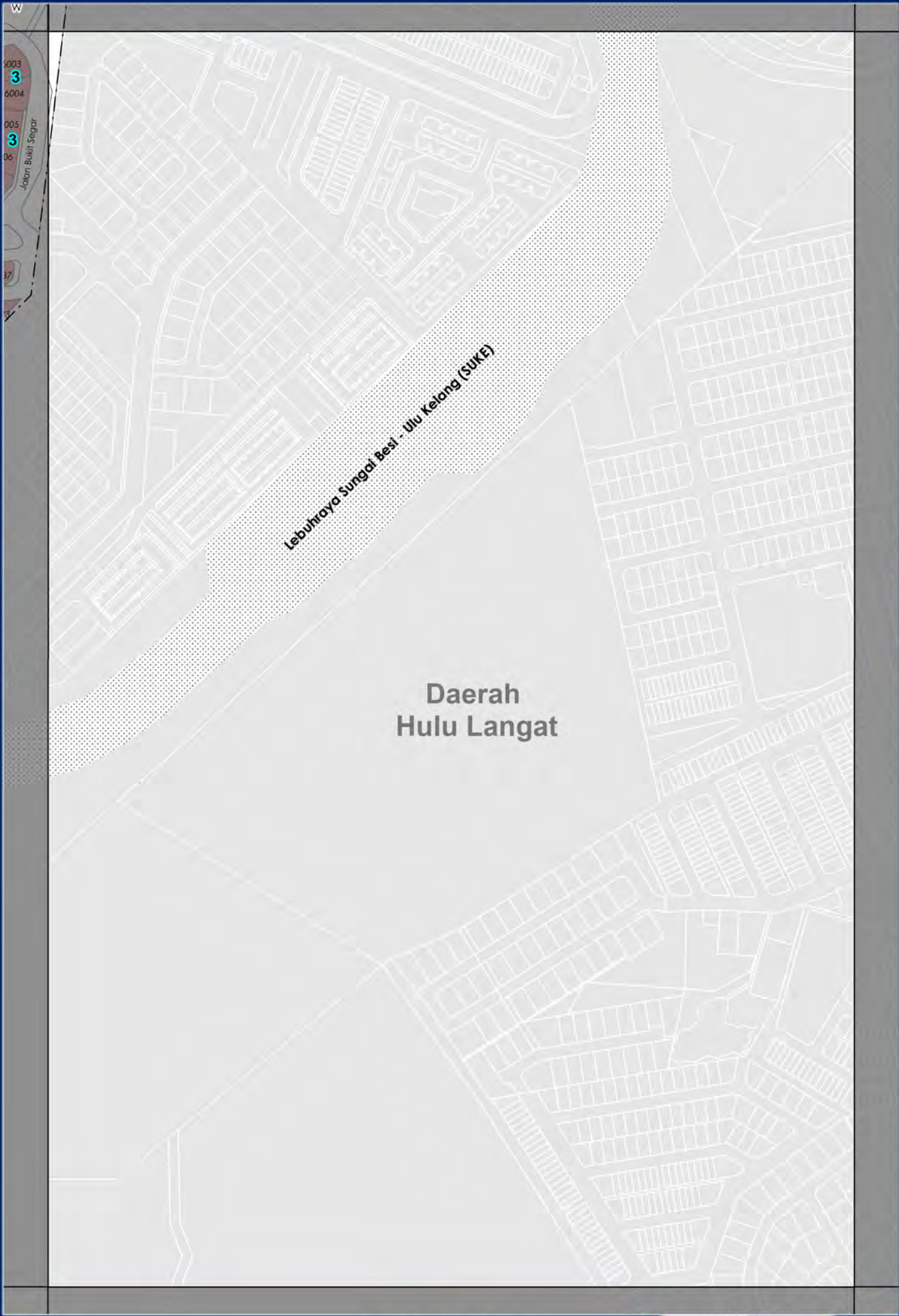


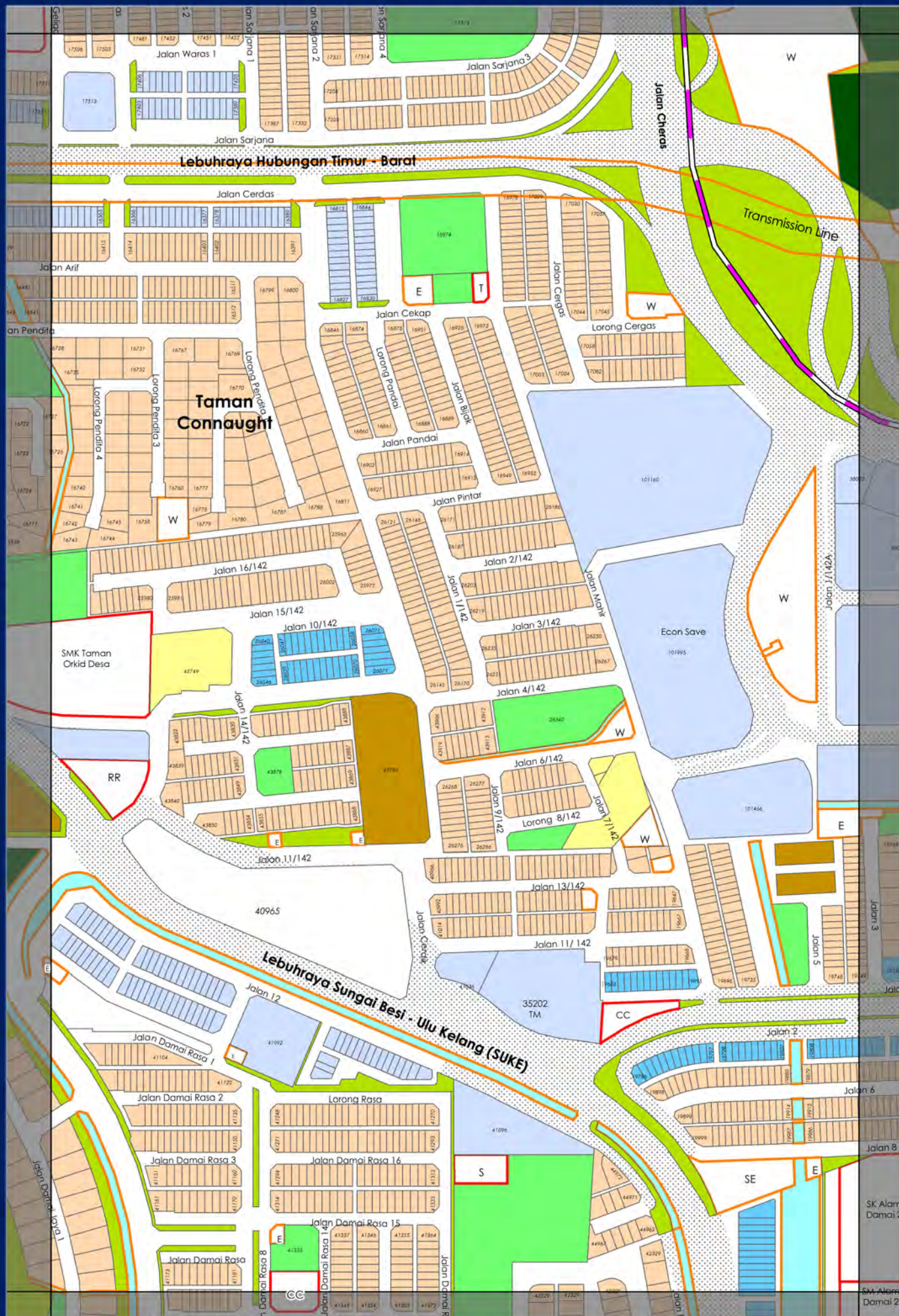
ZONING

MAP

213

LIMITS OF MAP





ZONING

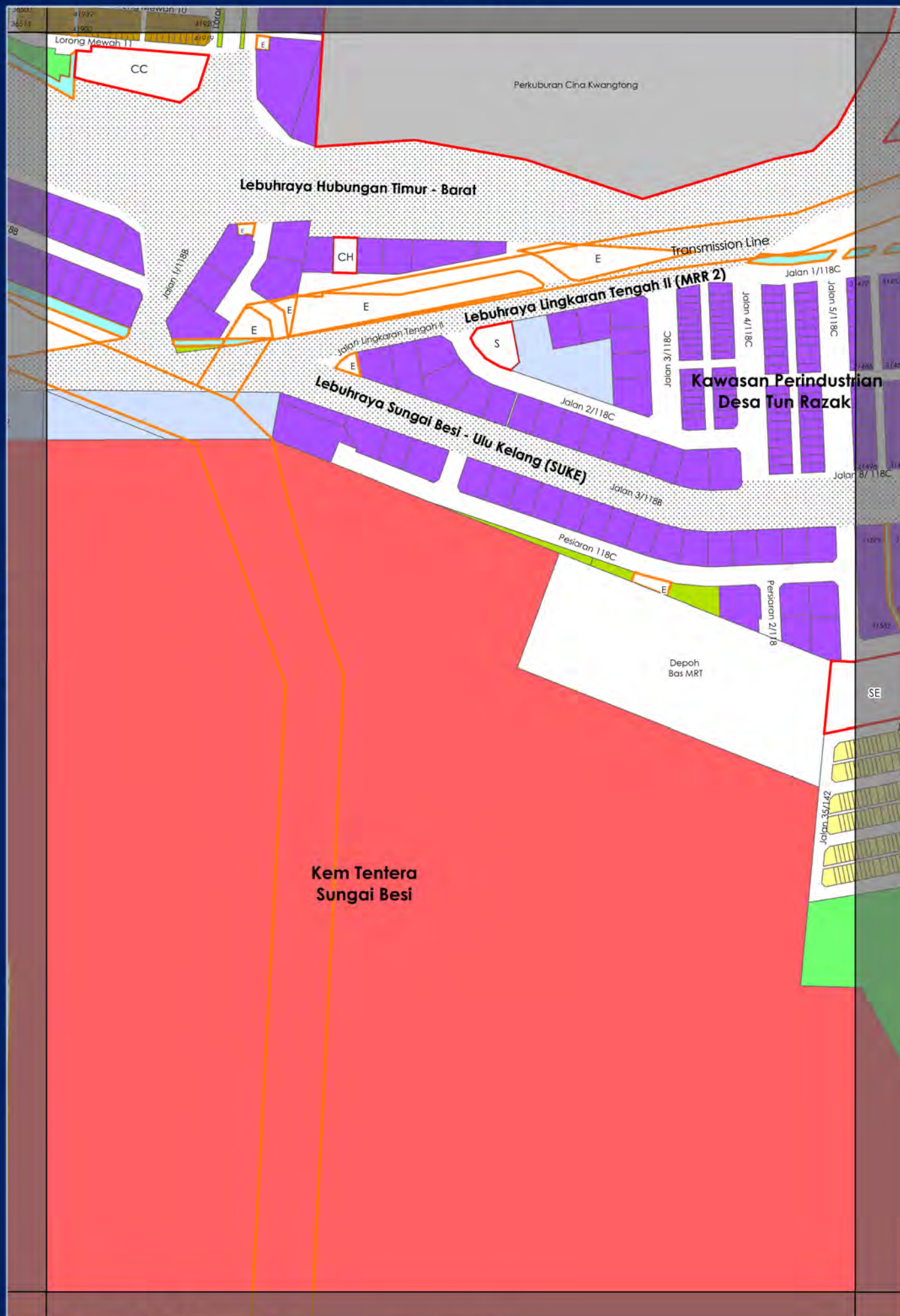
MAP

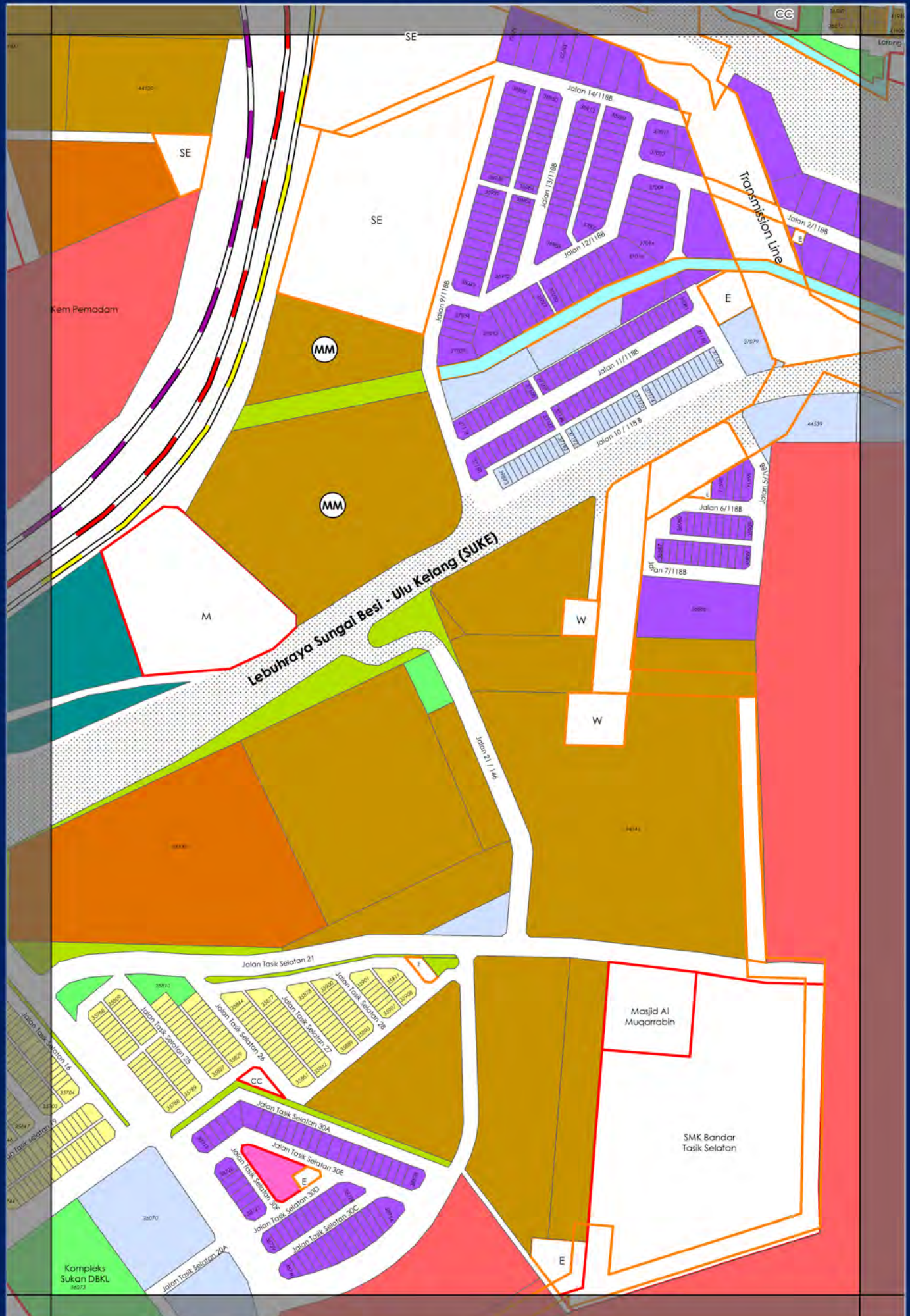
215

JOINS MAP 240

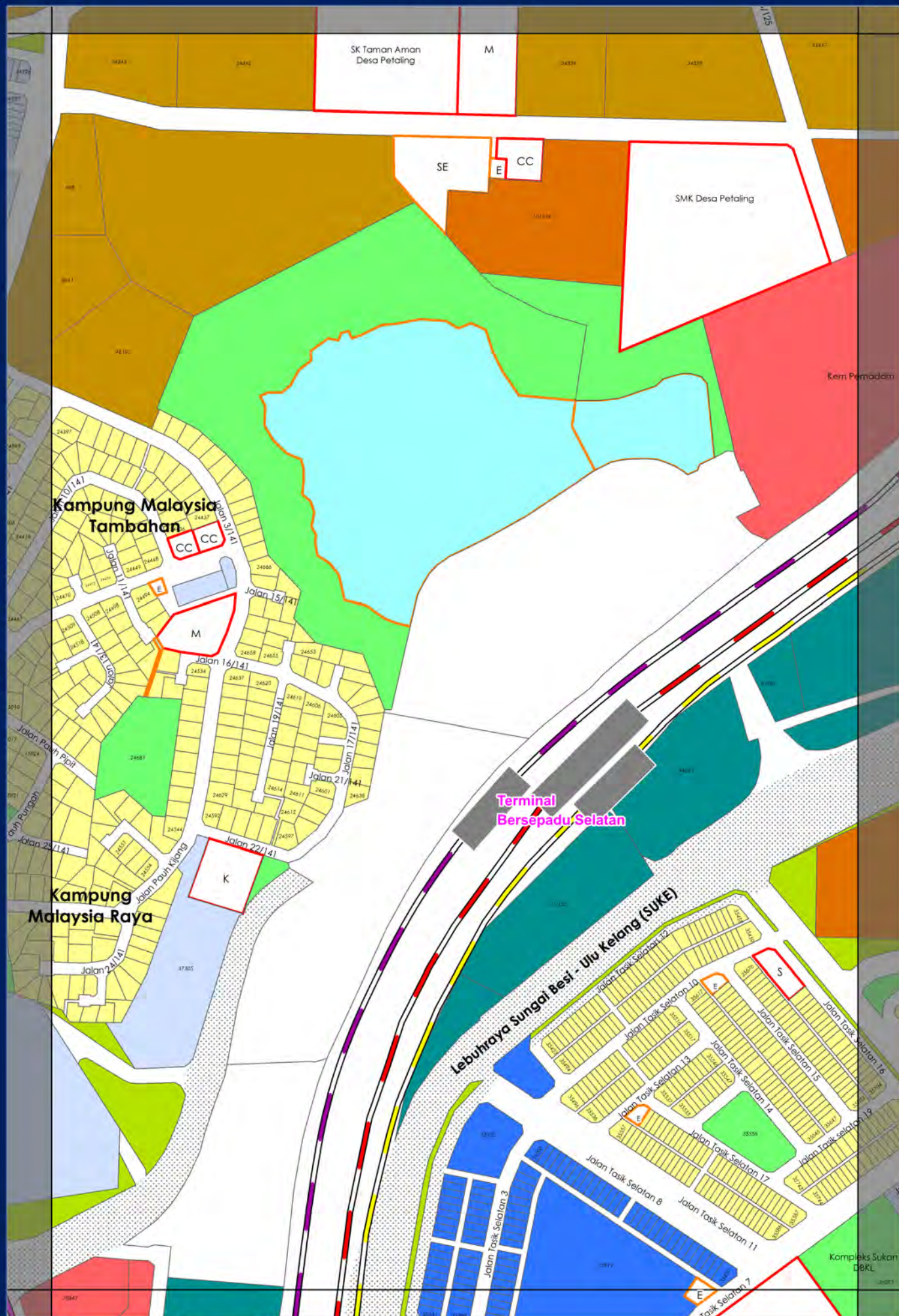










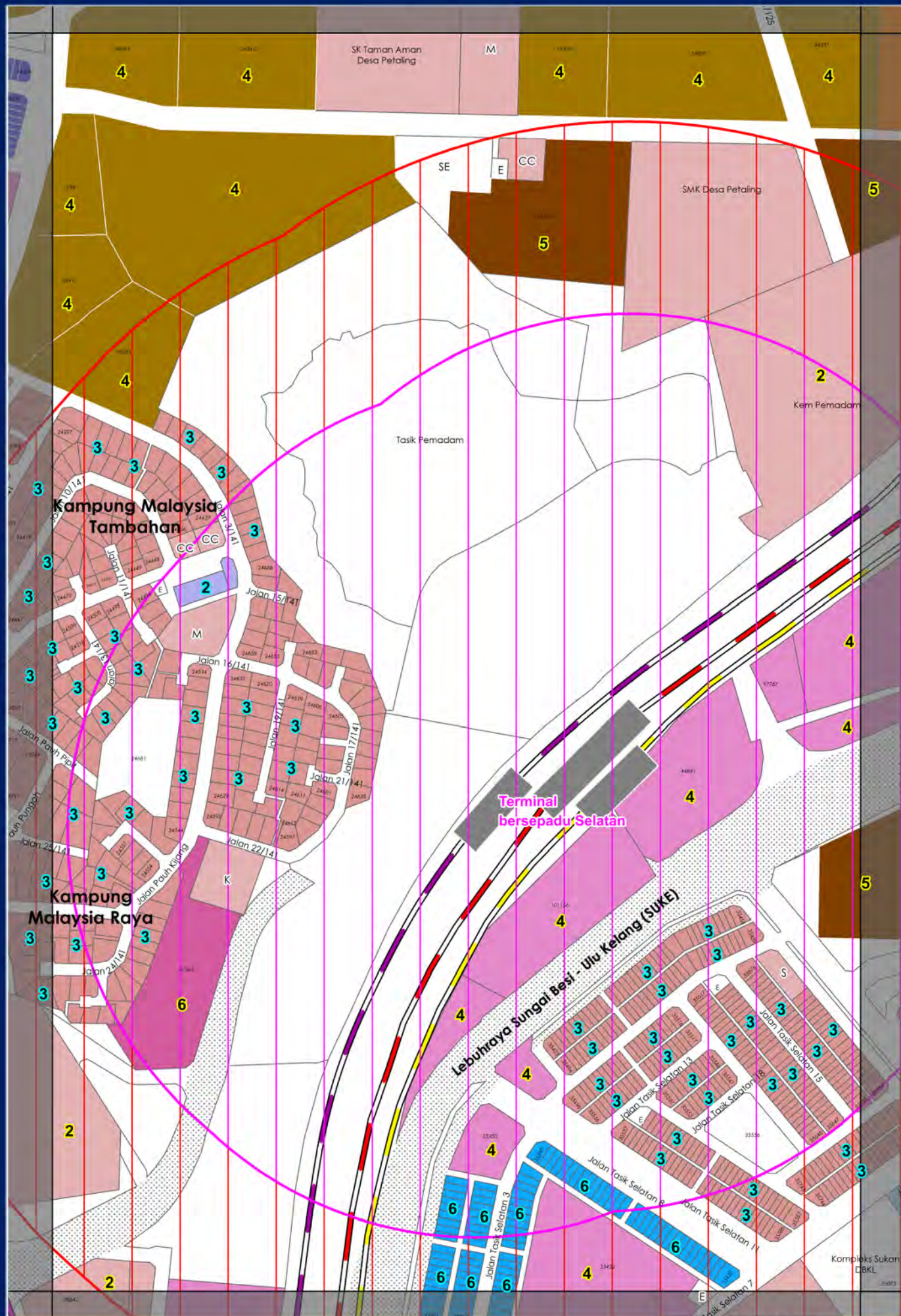


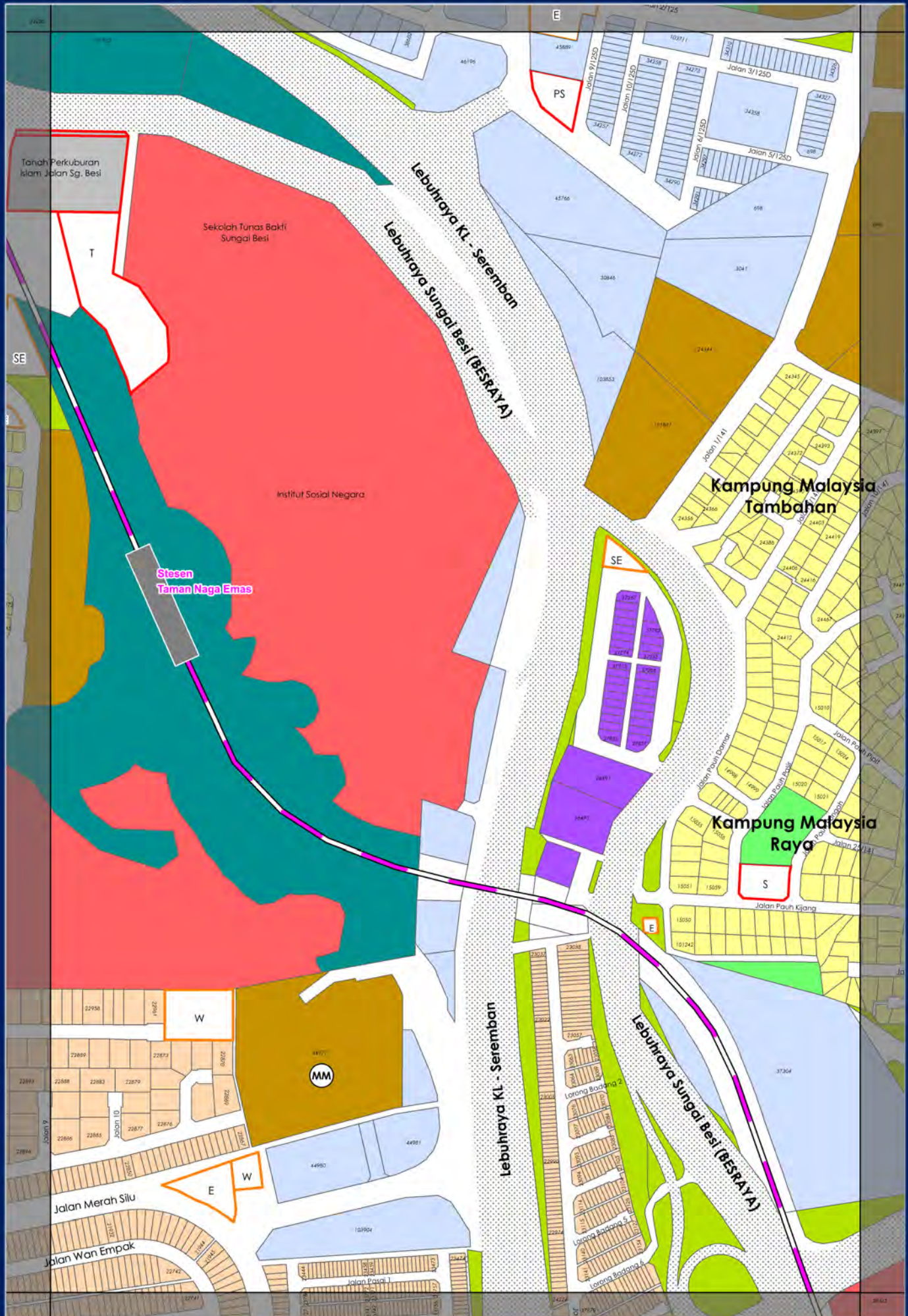
ZONING

MAP

219

JOINS MAP 236

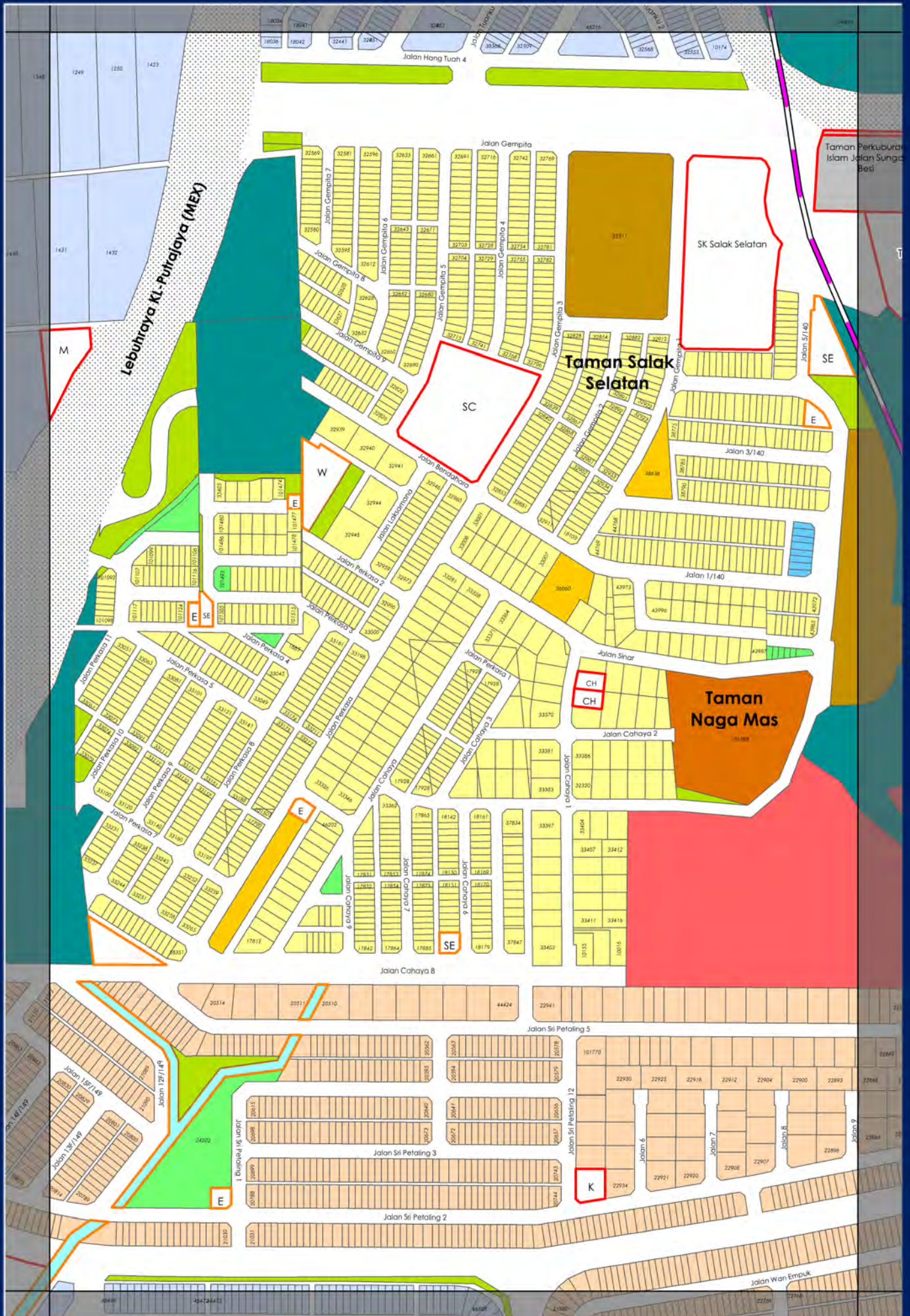


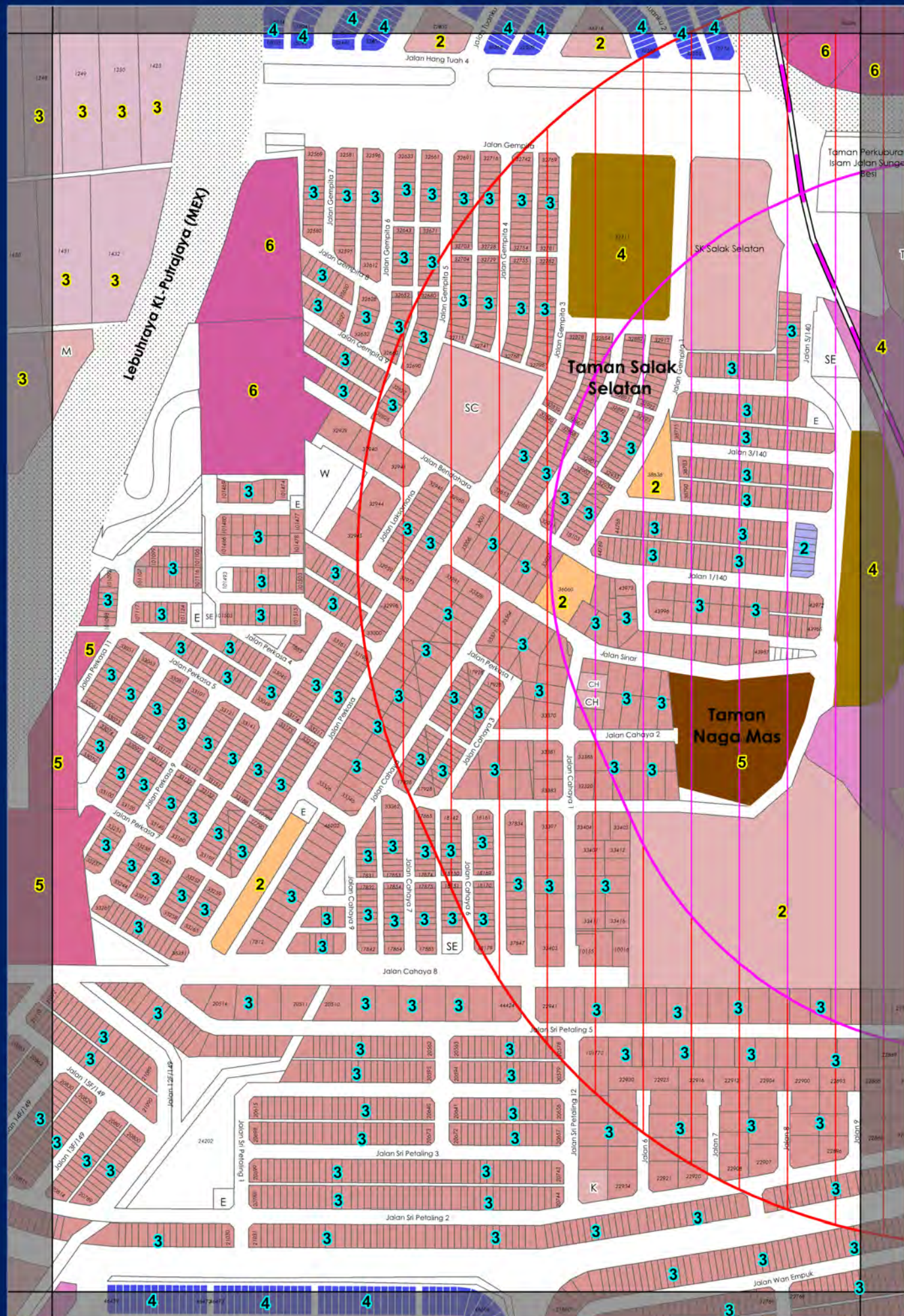


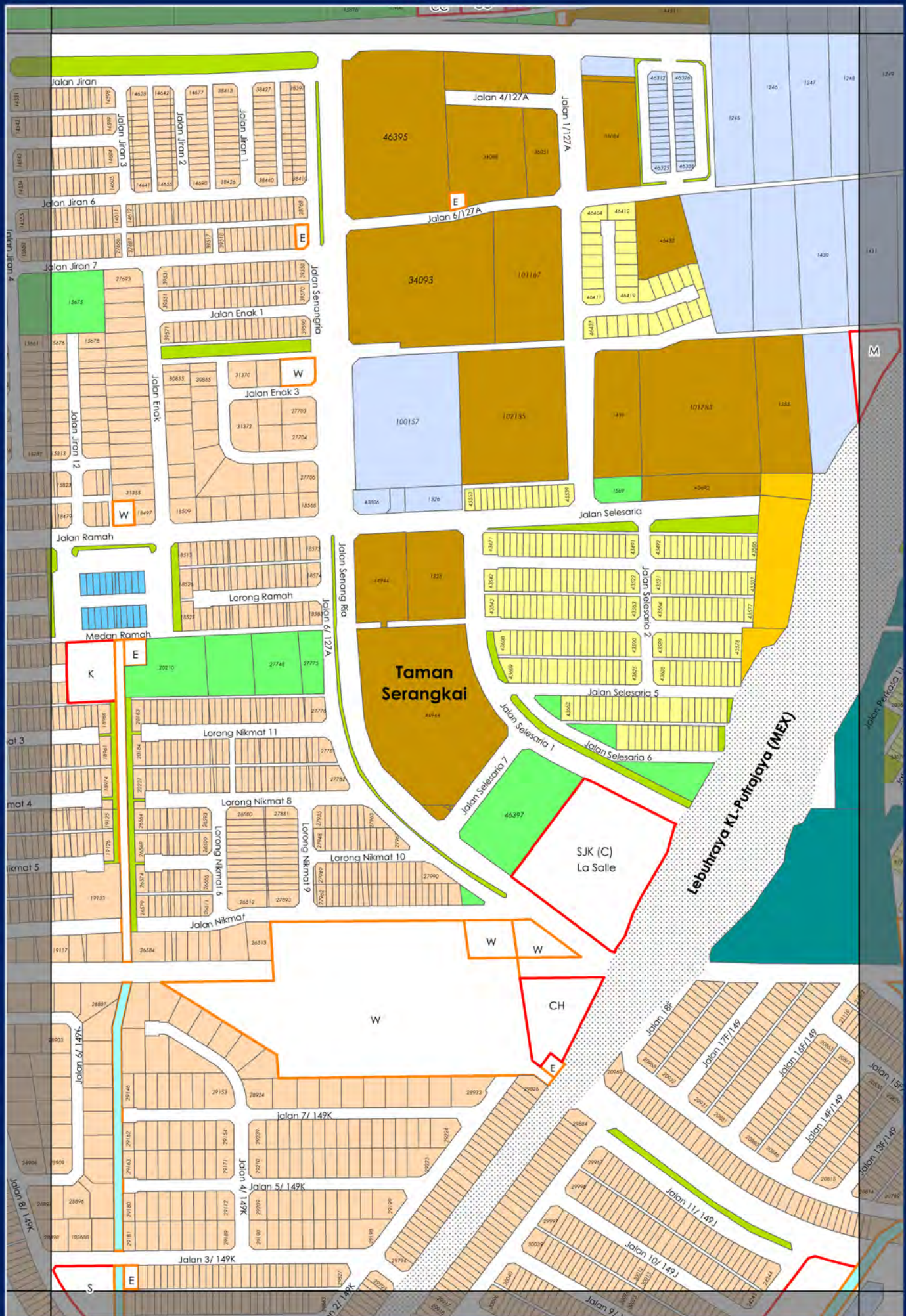
ZONING

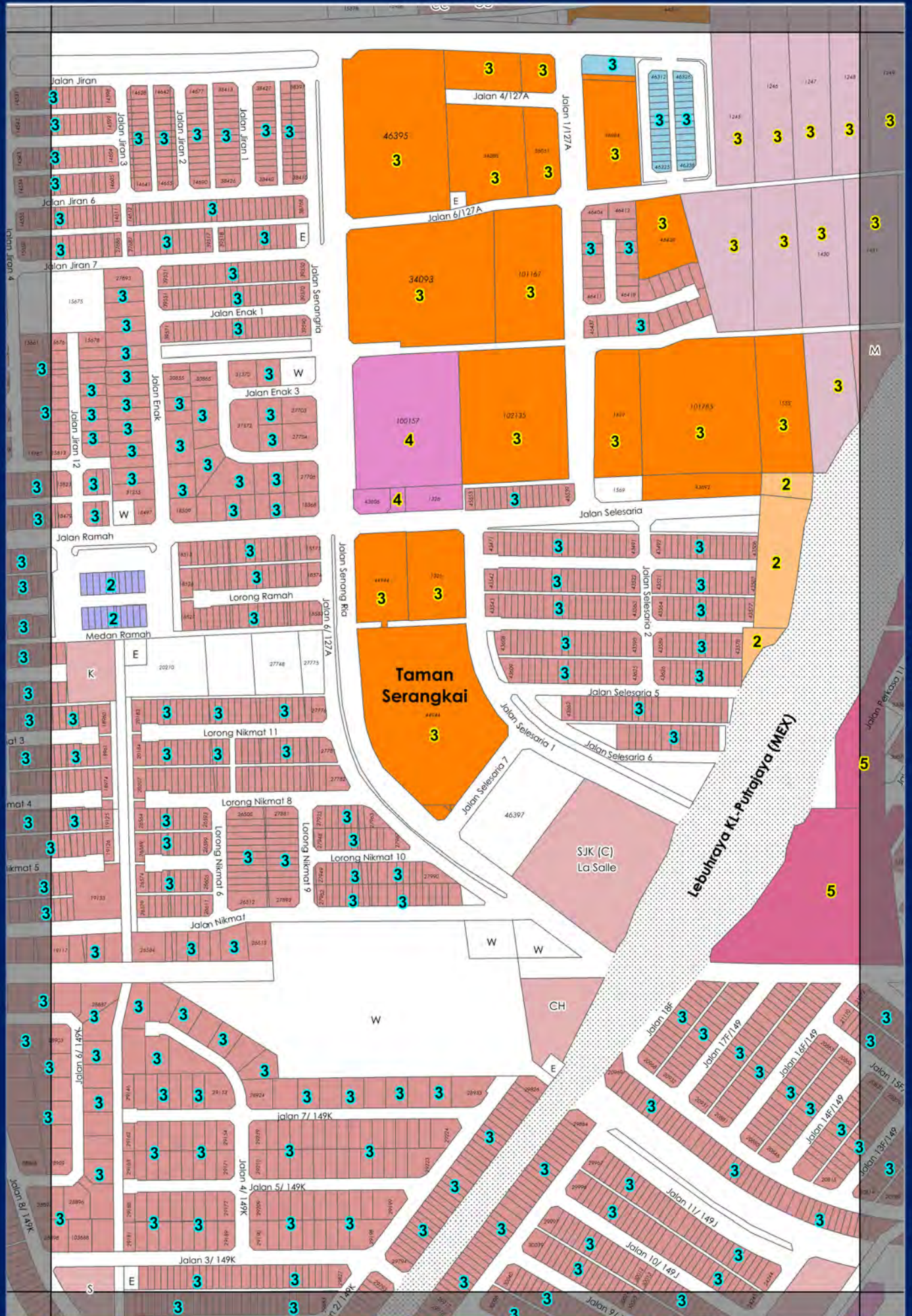
MAP 220

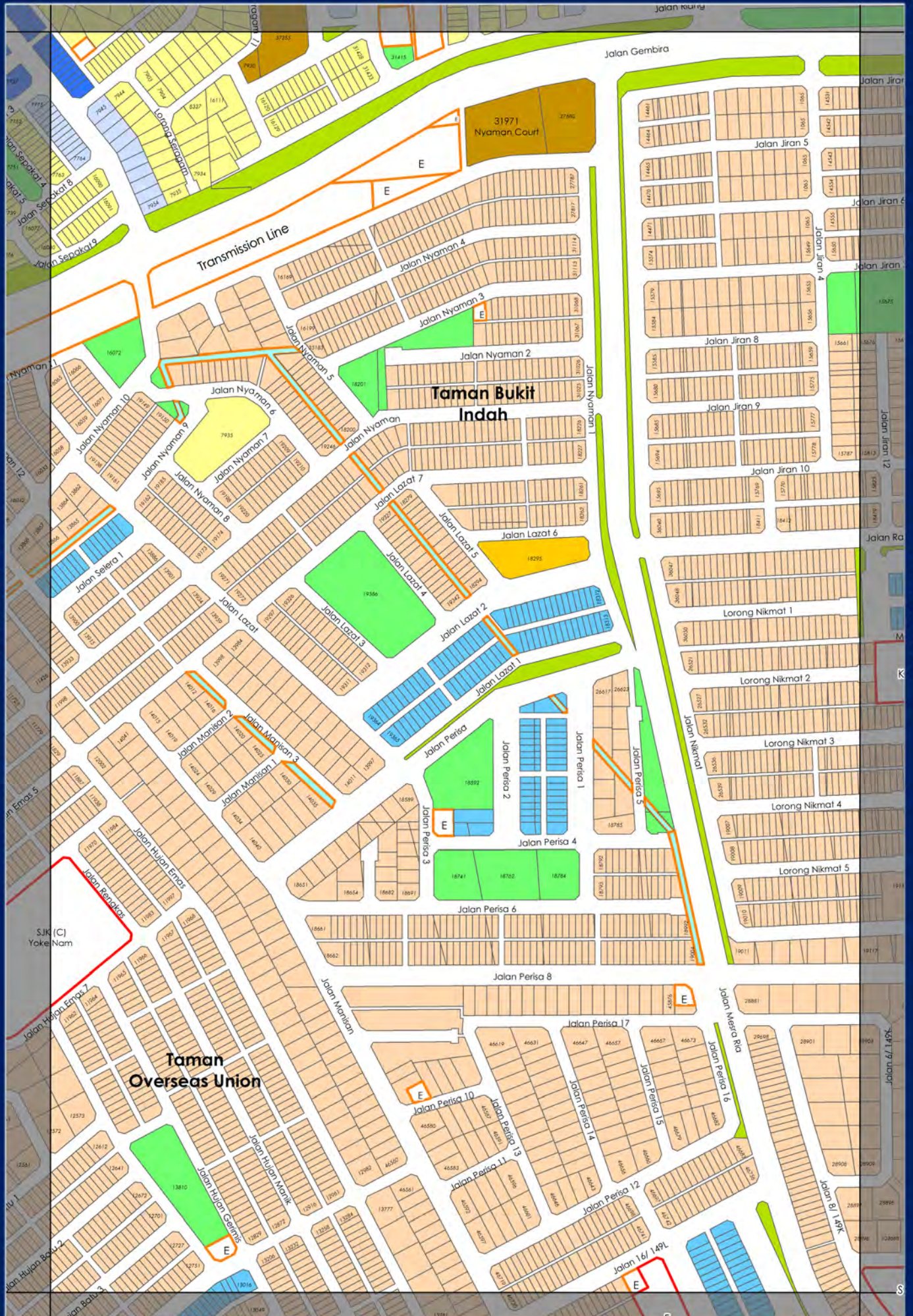
JOINS MAP 235









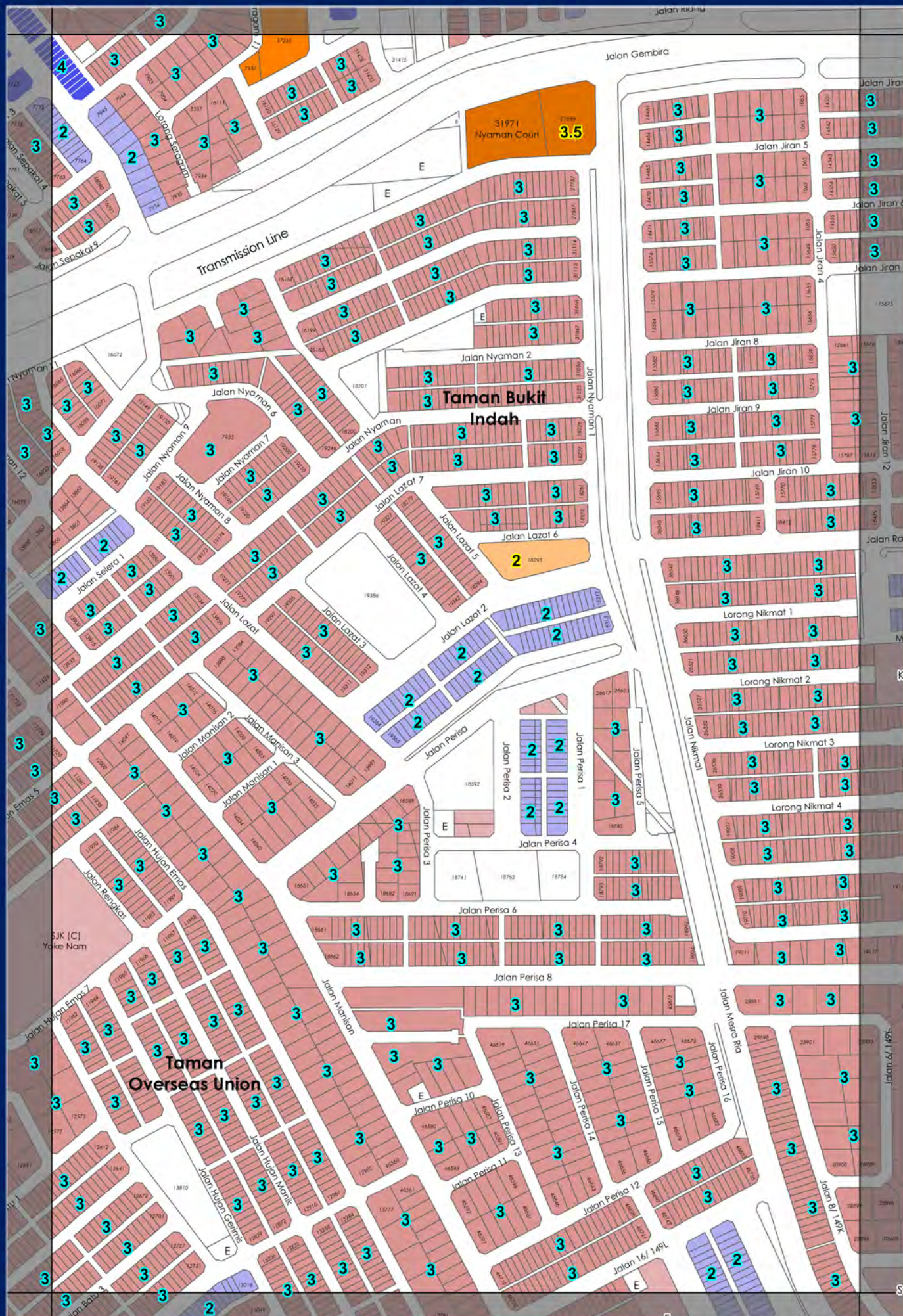


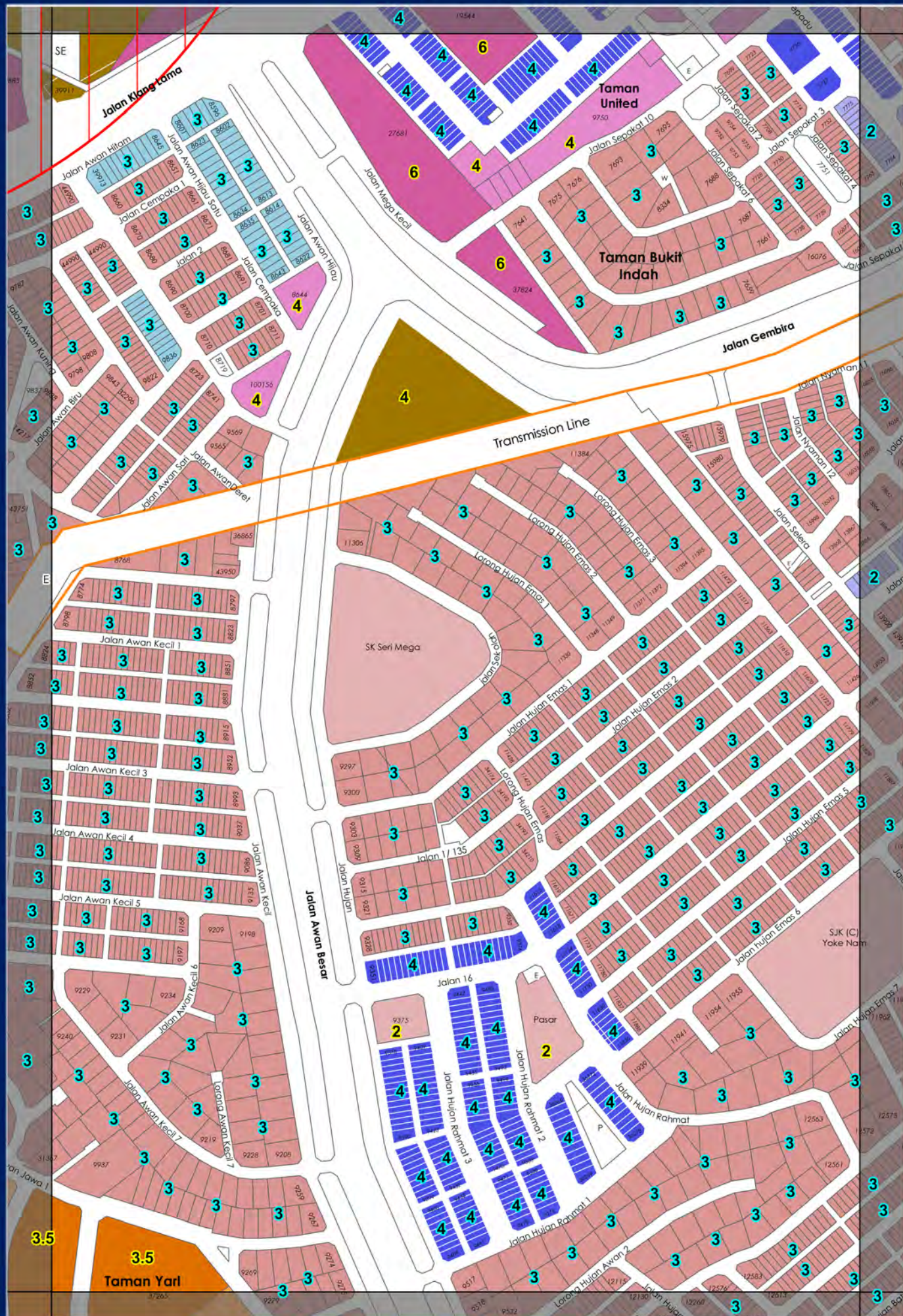
ZONING

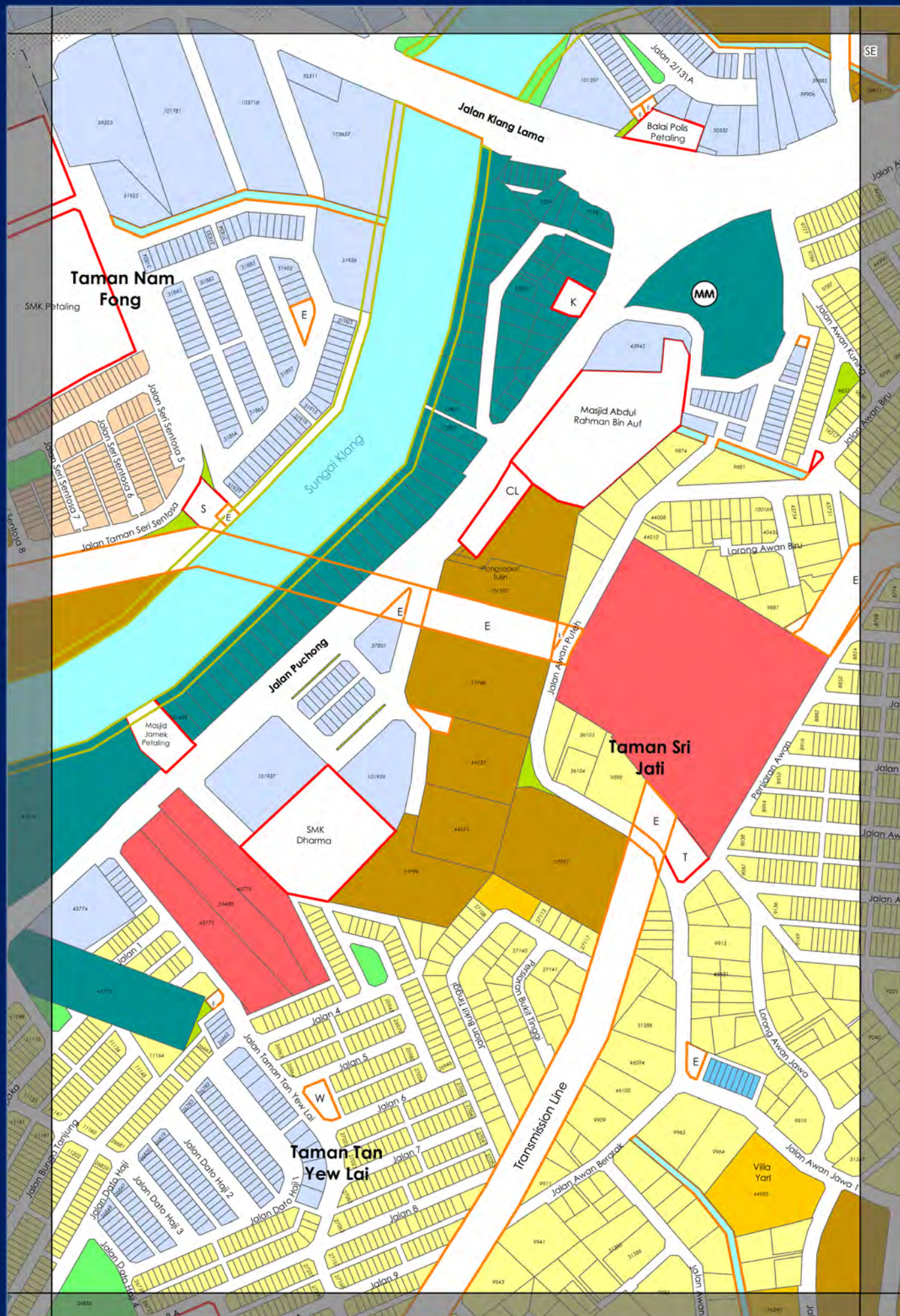
MAP

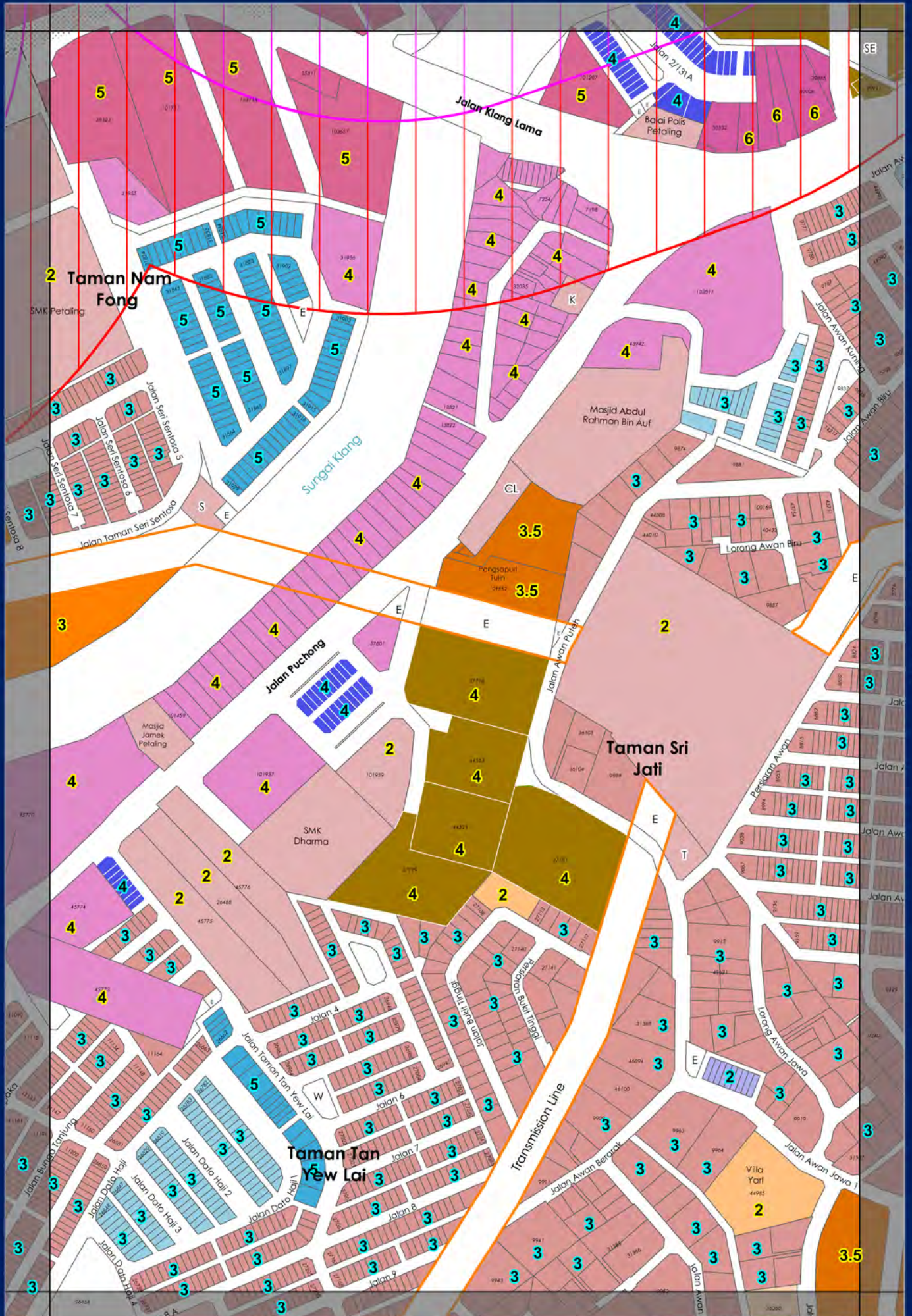
223

JOINS MAP 232









Daerah
Petaling

Lebuhraya Pantai Baru (NPE)

Unit Pengesan (K9)
Jabatan Bomba &
Penyelamat Malaysia

SMK Petaling 1 & 2

SK Petaling 1 & 2

Jalan Taman Seri Sentosa

Transmission Line

Sungai Klang

Taman Kuchai

Jalan Puchong

ZONING

MAP

226

JOINS MAP 229

JOINS MAP 227

JOINS MAP 225

228

230

Daerah
Petaling

Lebuhraya Pantai Baru (NPE)

Unit Pengesan (K9)
Jabatan Bomba &
Penyelamat Malaysia

SMK Petaling 1 & 2

SK Petaling 1 & 2

Jalan Seri Sentosa 8
Jalan Seri Sentosa 7
Jalan Seri Sentosa 6

Jalan Taman Seri Sentosa

Transmission Line

Sungai Klang

Taman Kuchai

Jalan Puchong

Jalan Darn

Jalan Campaka

Jalan Bukit Tandang

Jalan 10/133

Jalan Seri Sentosa BA

Jalan Puchong

INTENSITY

MAP

226

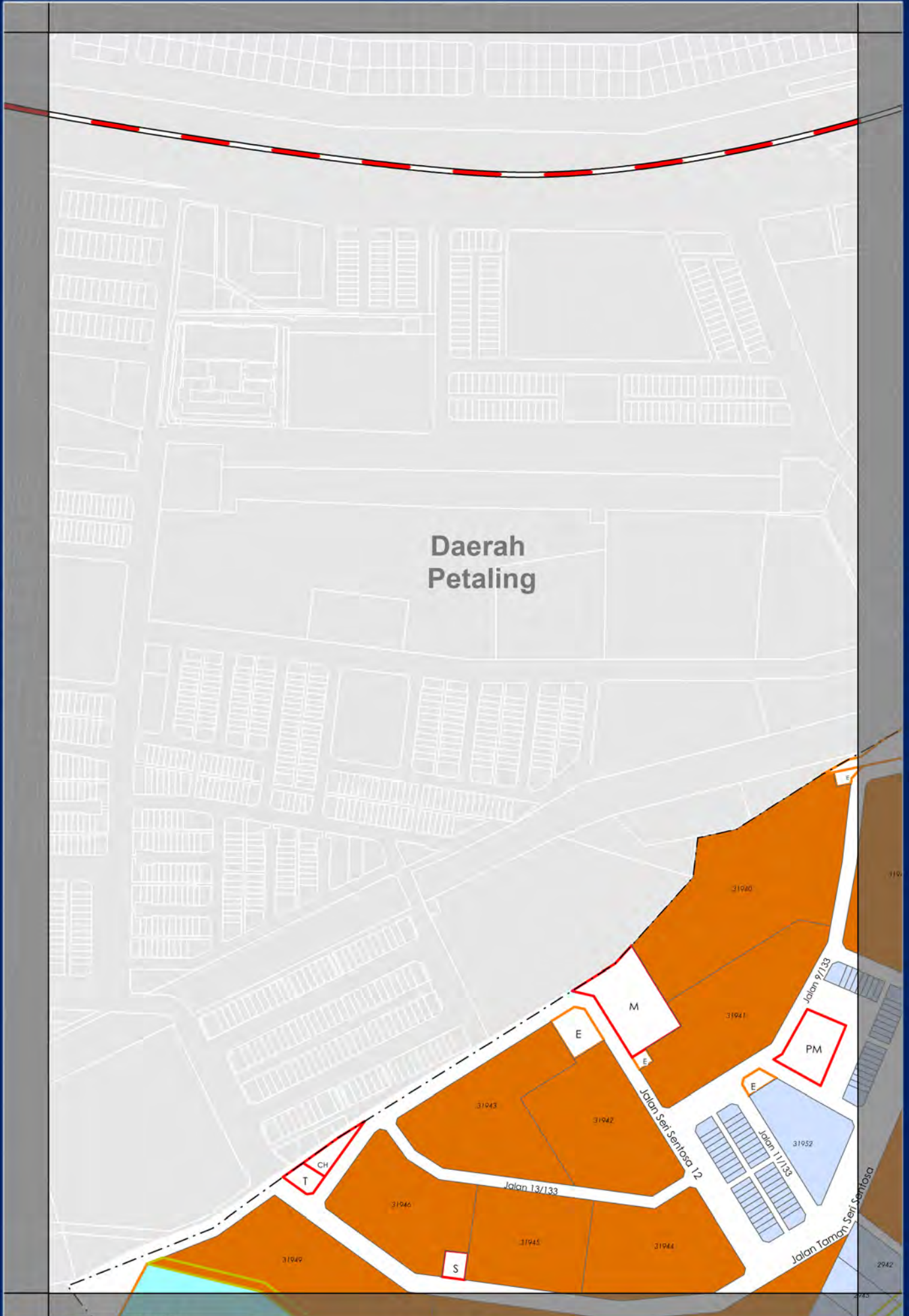
Daerah
Petaling

ZONING

MAP

227

JOINS MAP 228



LIMITS OF MAP

200

LIMITS OF MAP

Daerah
Petaling

JOINS MAP 226

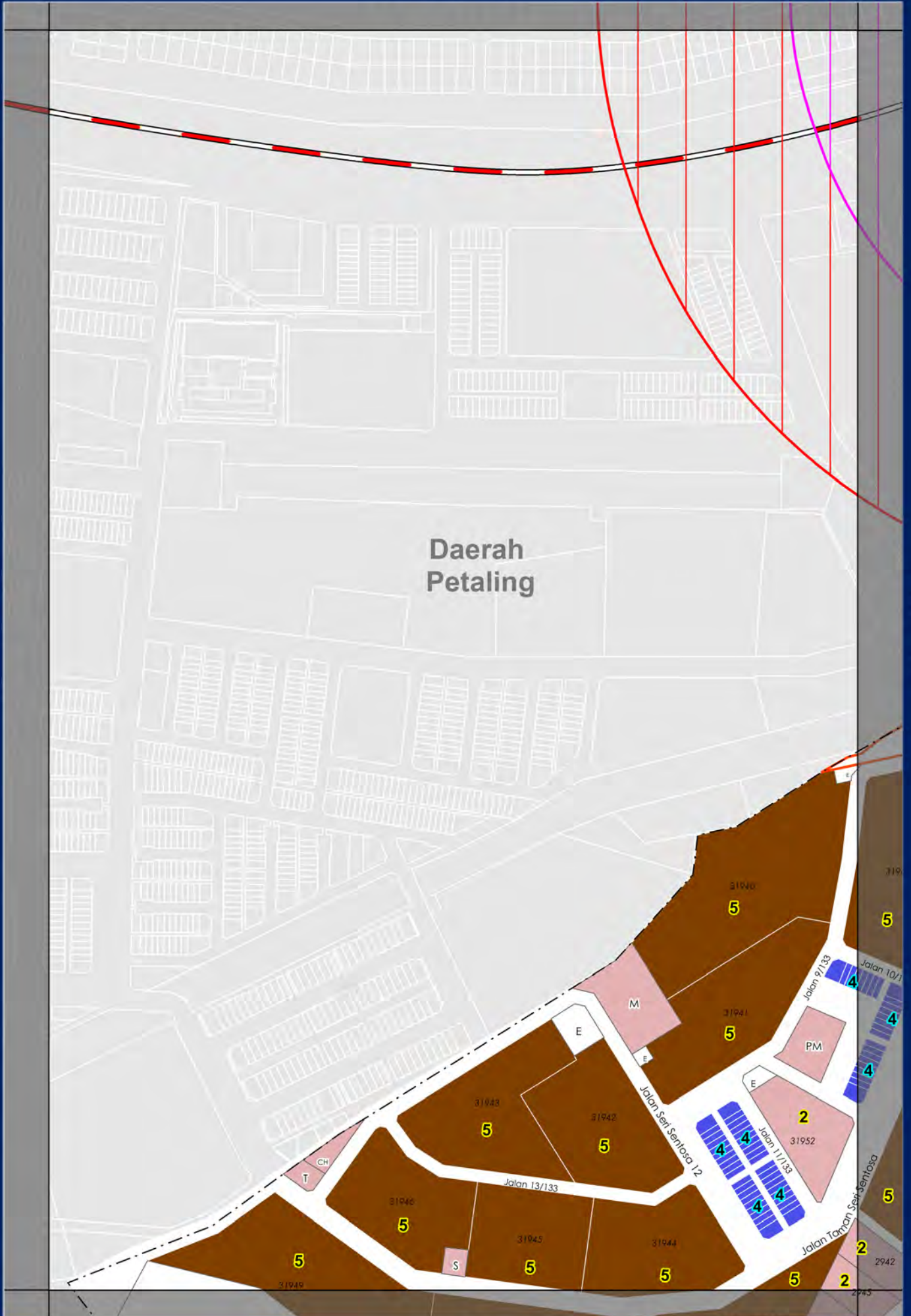
JOINS MAP 228

INTENSITY

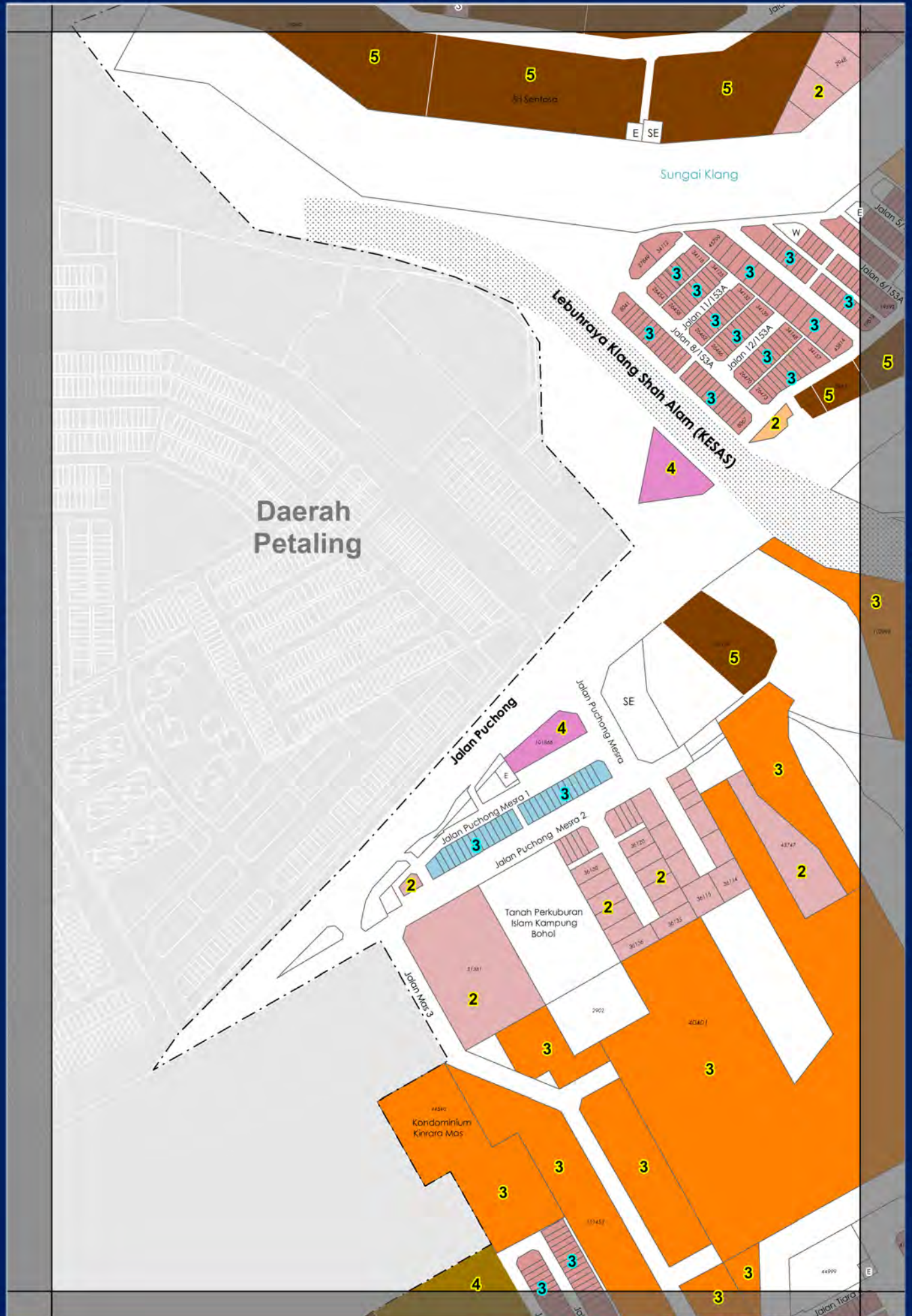
MAP

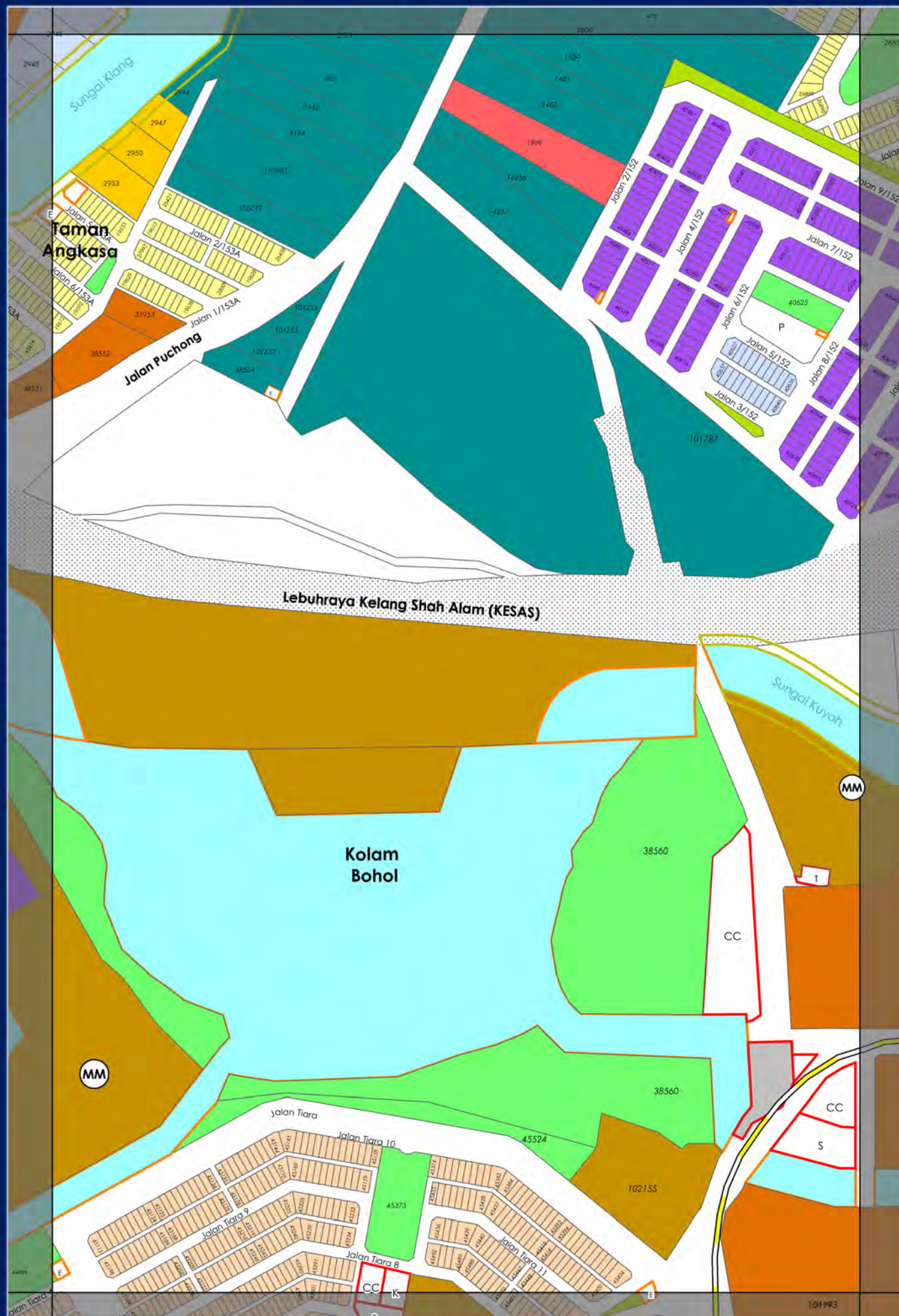
227

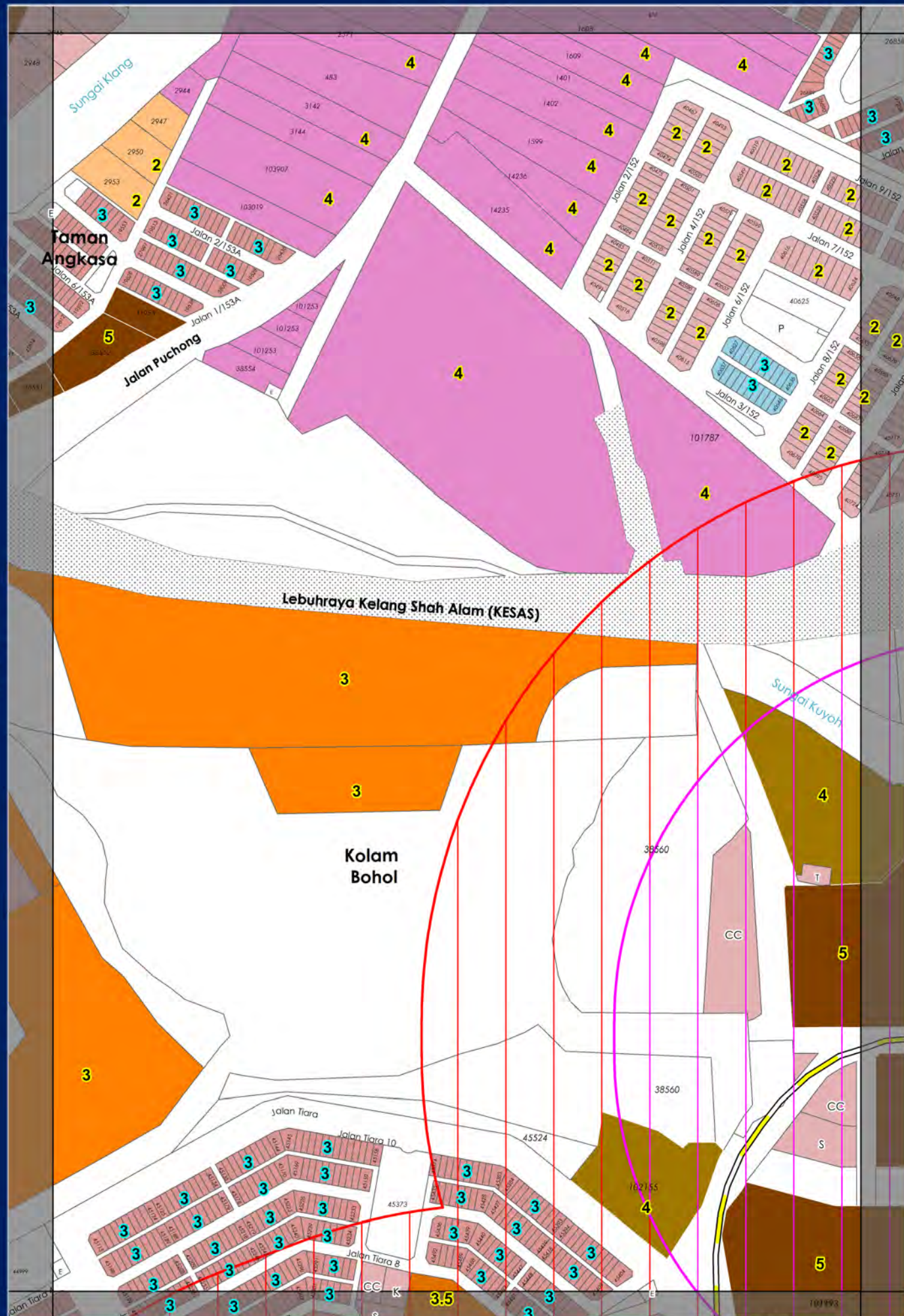
229

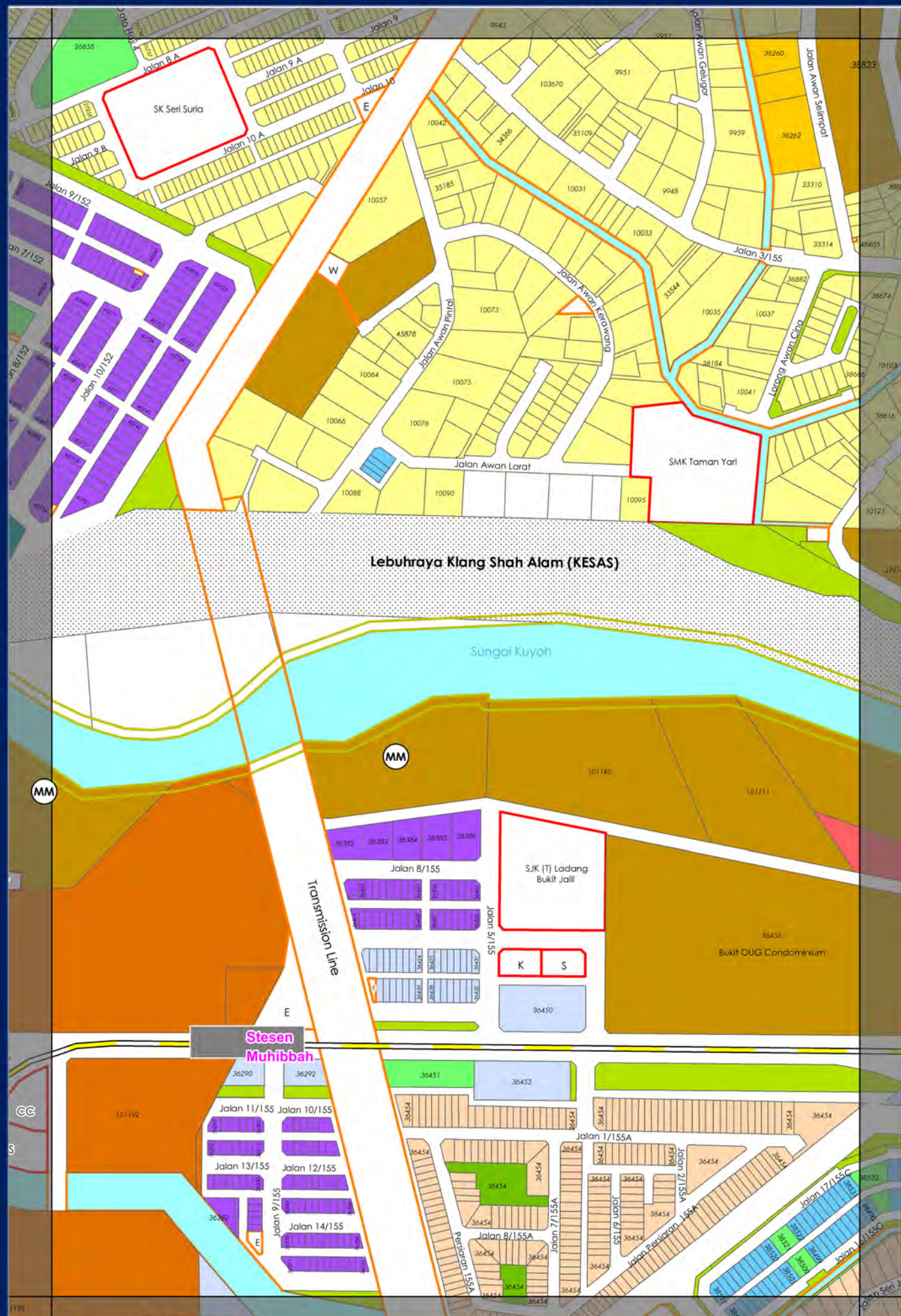


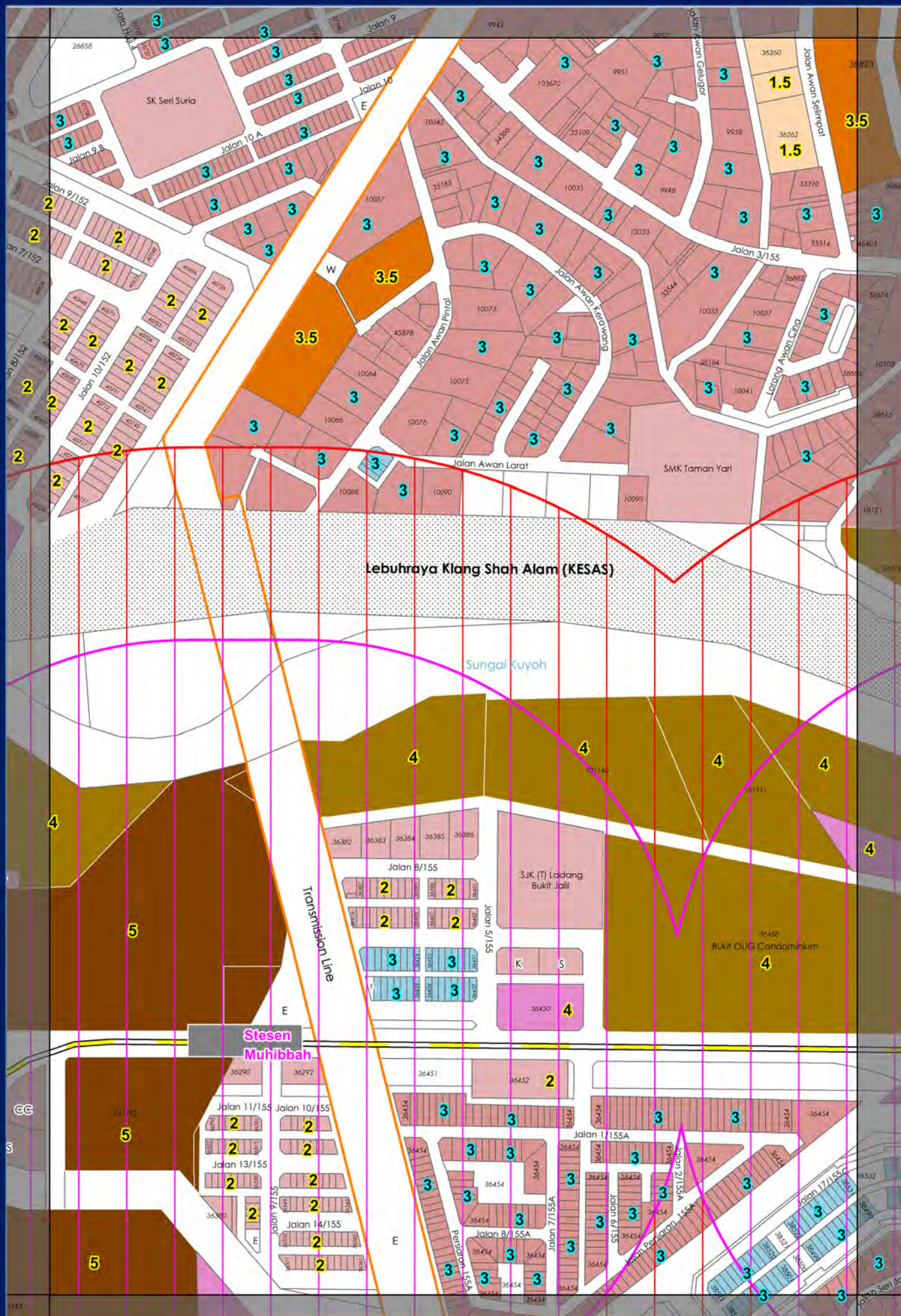


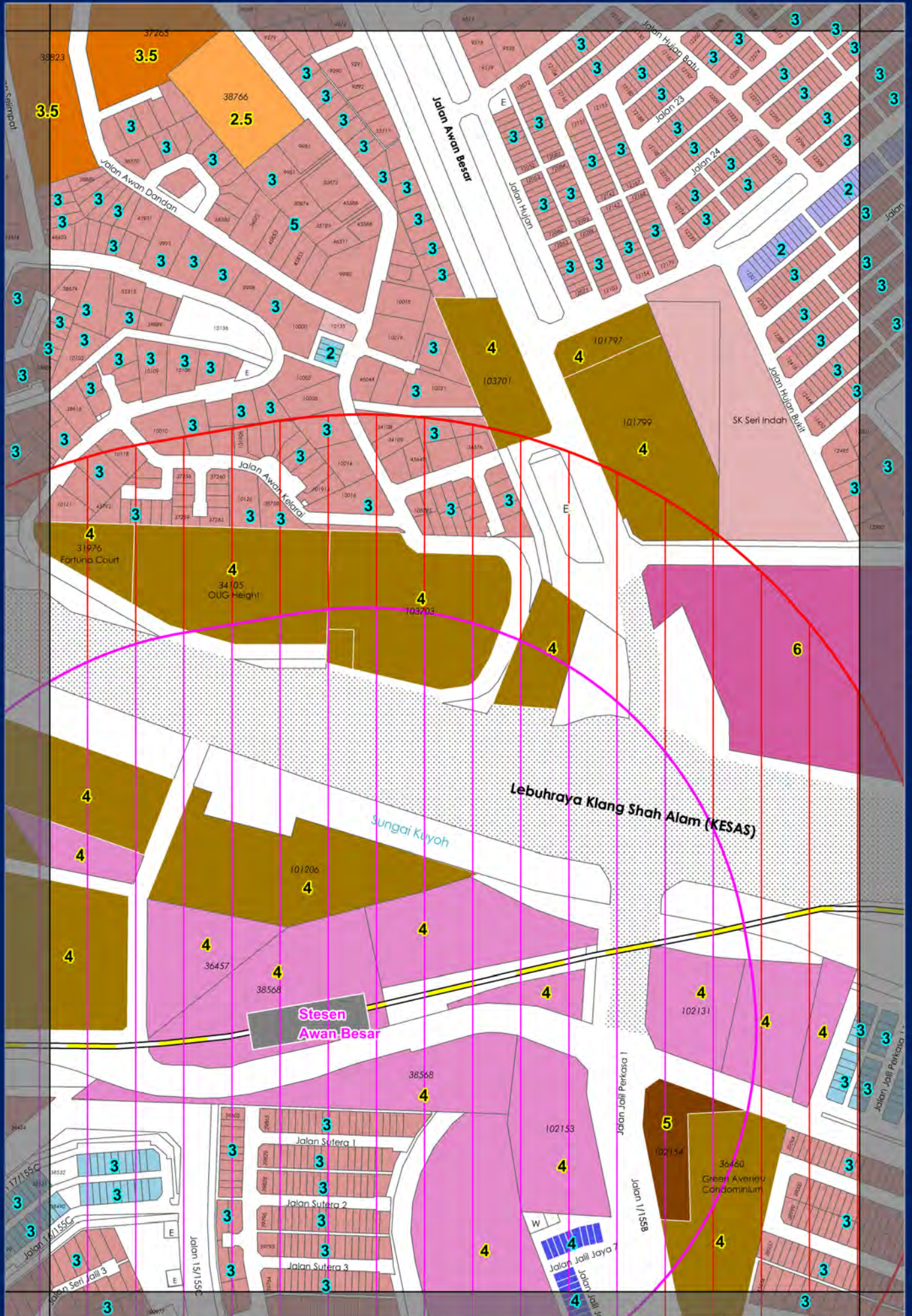












Lebuhraya Klang Shah Alam (KESAS)

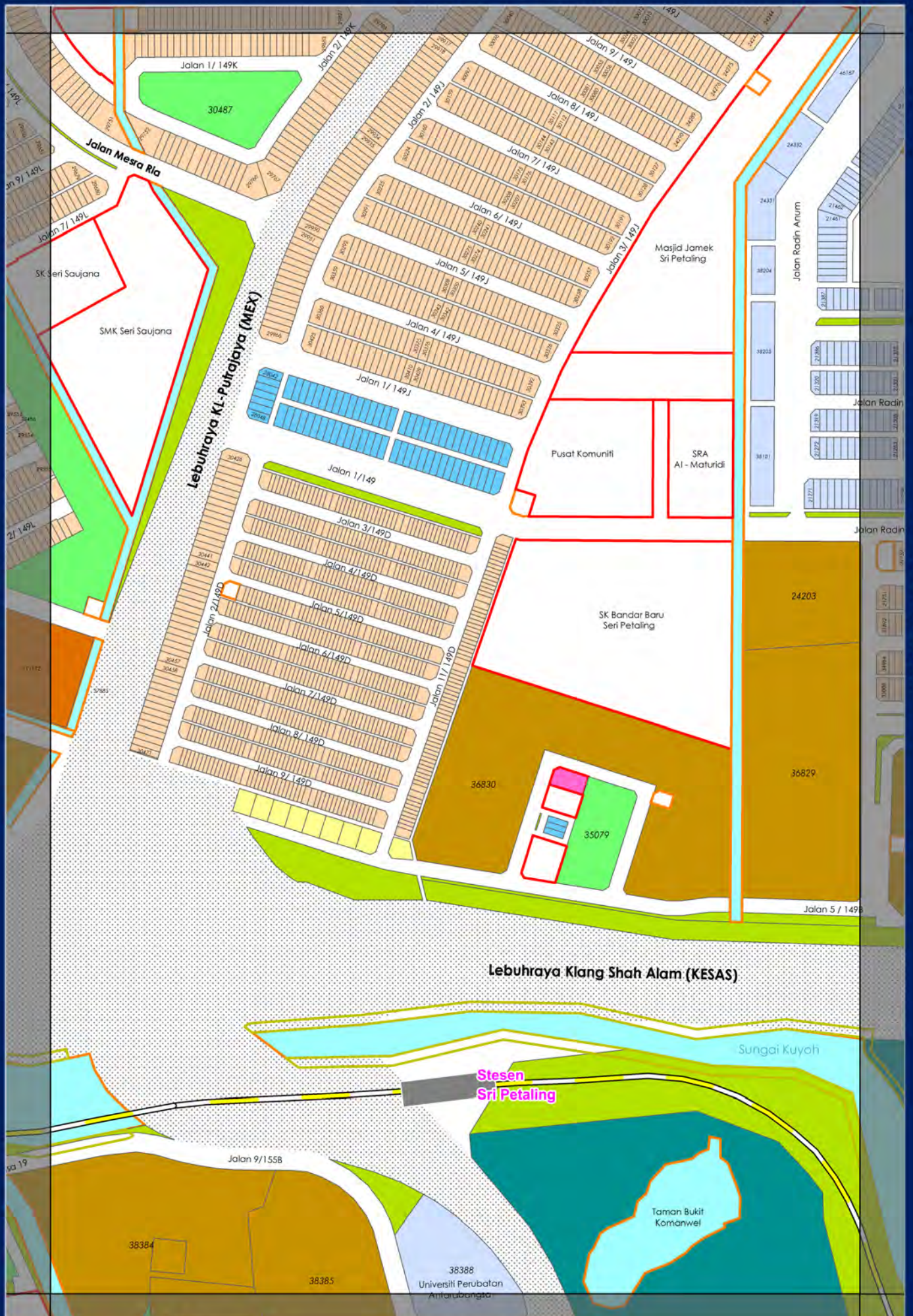
Sungai Kuyoh

ZONING

MAP

232

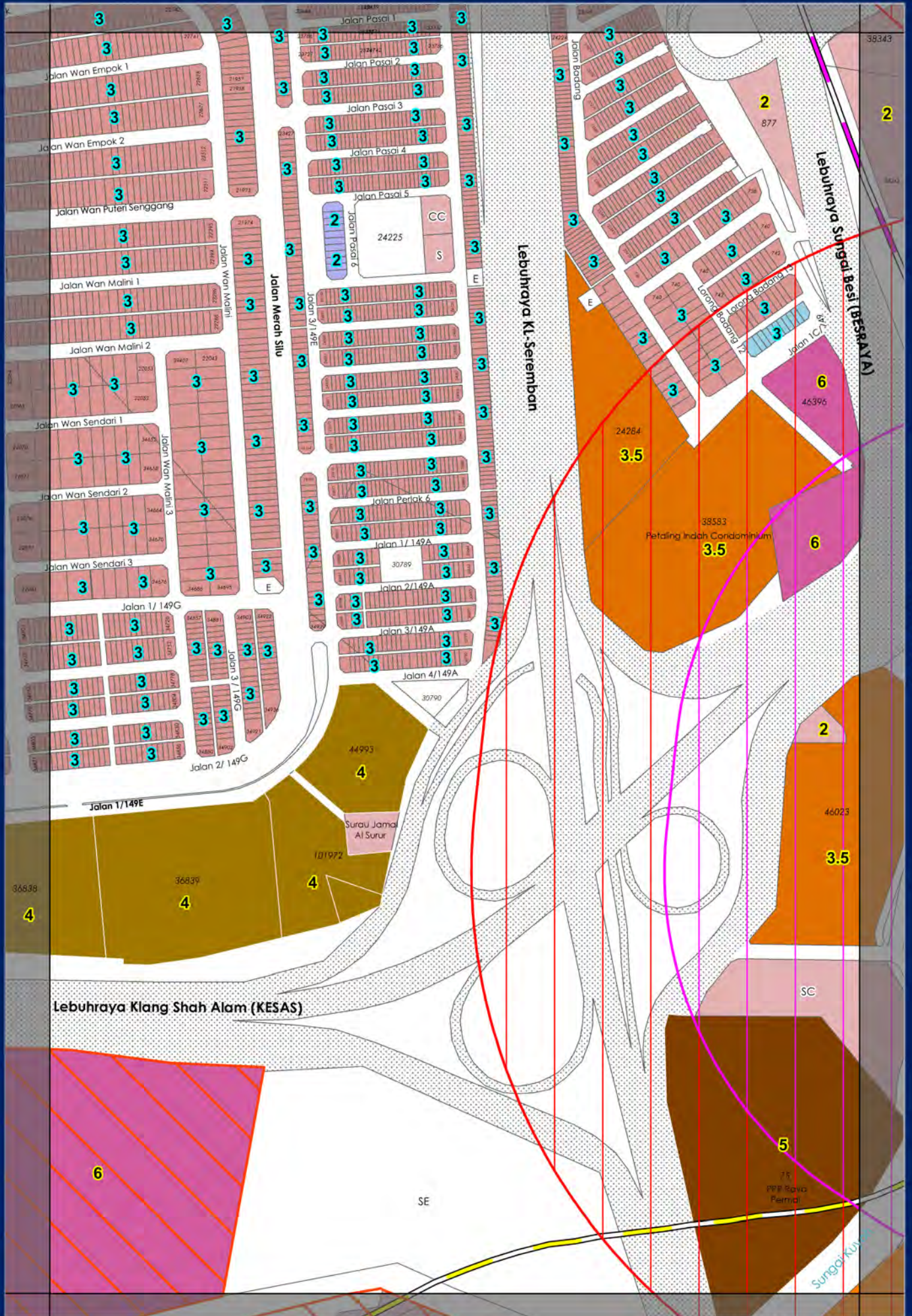
JOINS MAP 251













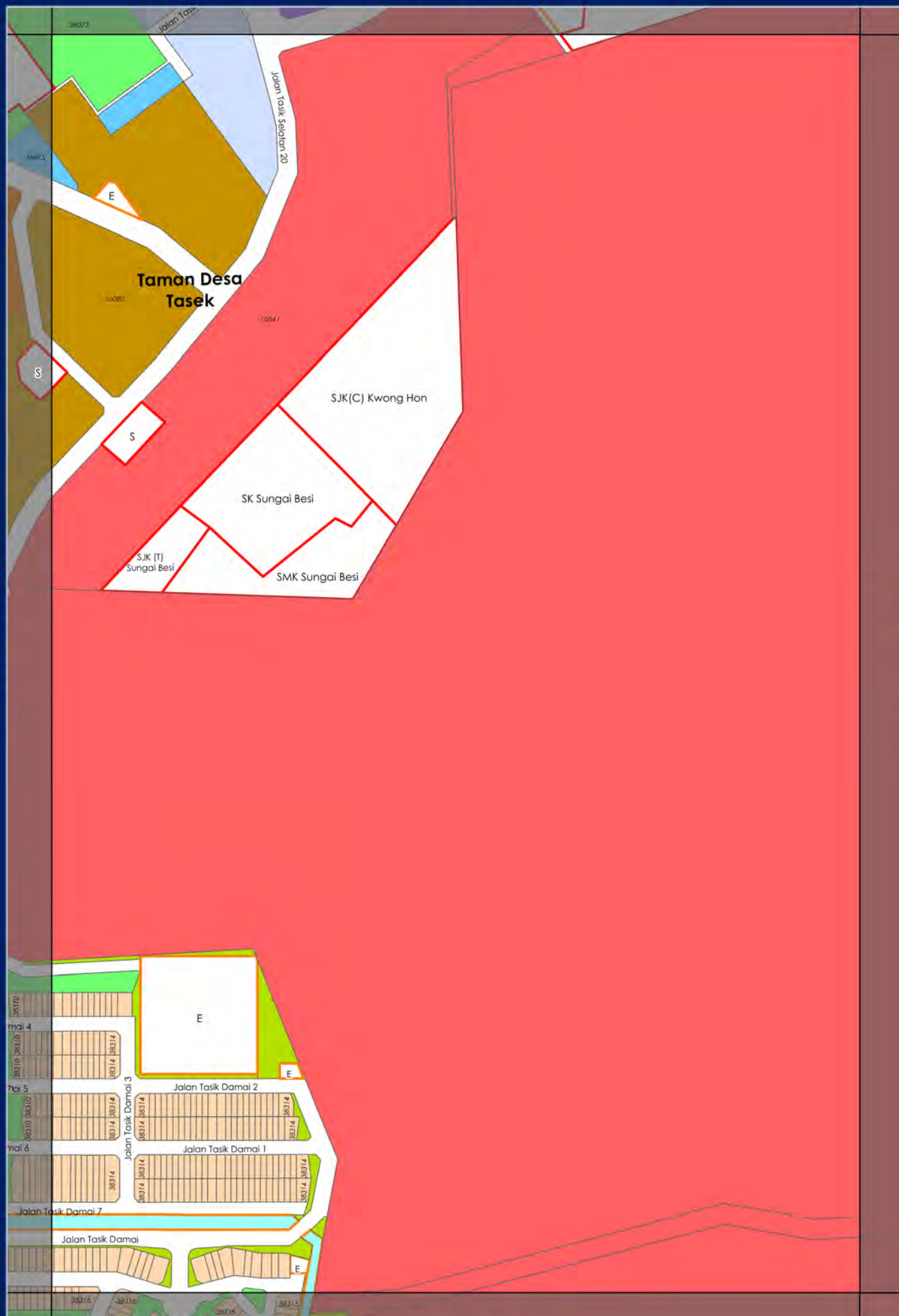
ZONING

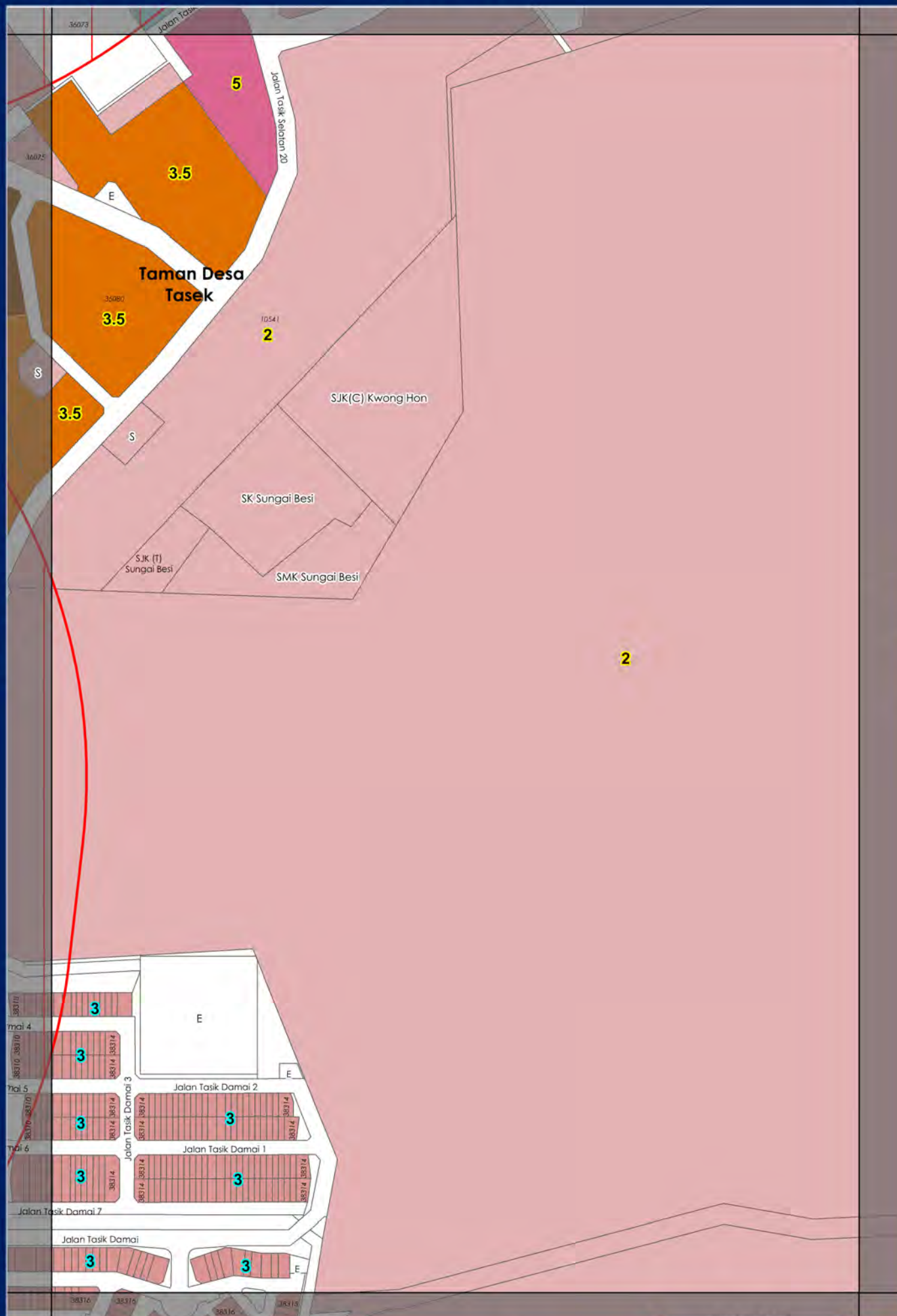
MAP

236

JOINS MAP 247







218

JOINS MAP 217

216

JOINS MAP 237

JOINS MAP 239

Transmission Line

Transmission Line

246

ZONING

MAP

238

JOINS MAP 245

244

218

JOINS MAP 217

216

JOINS MAP 237

JOINS MAP 239

Transmission Line

Transmission Line

2

246

JOINS MAP 245

INTENSITY

MAP

238

244

Hutan Simpan
Sungai Besi

Transmission Line

Jalan Damai Jaya

Jalan Damai Jaya 2

Jalan Damai Jaya 3

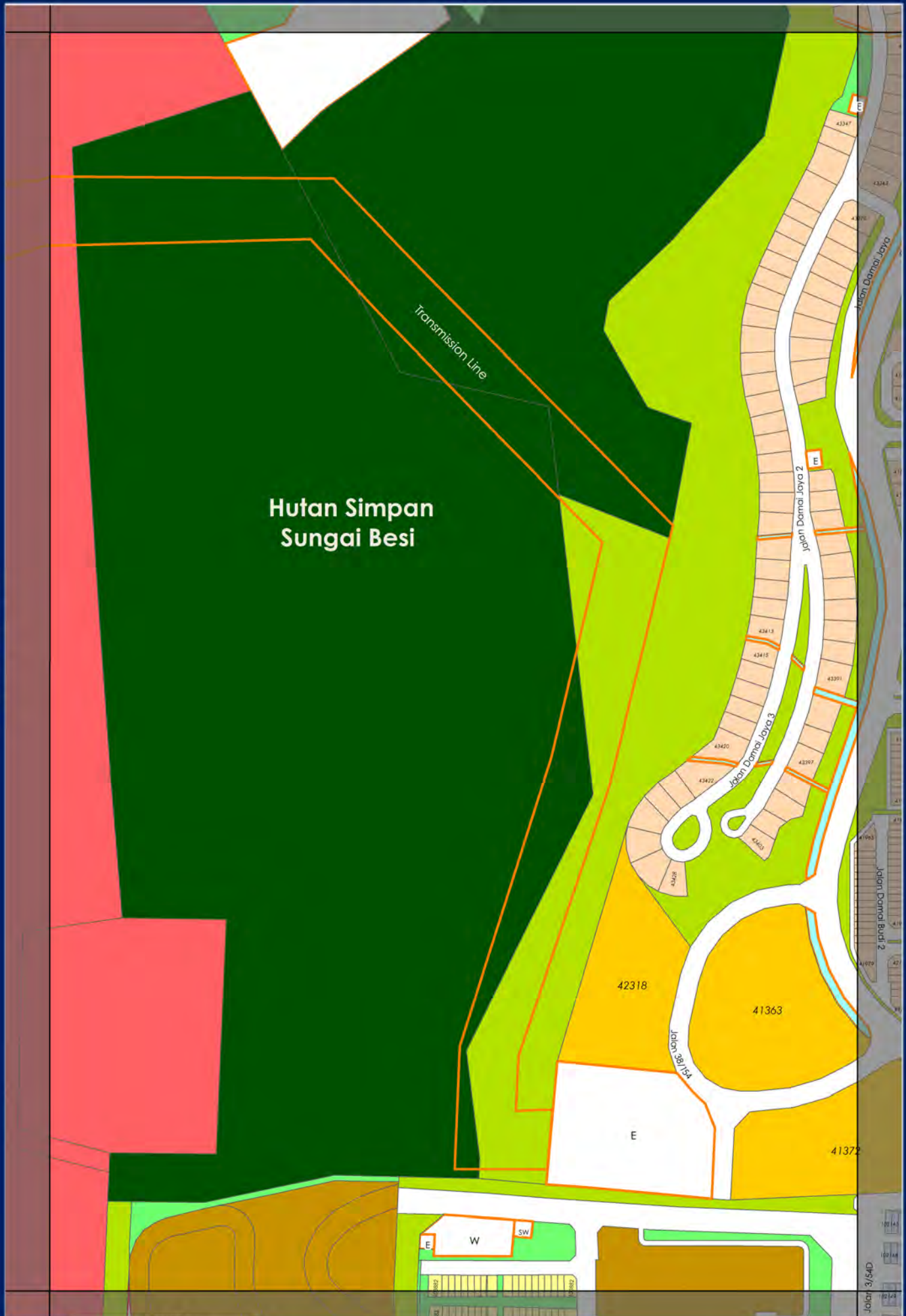
Jalan 3/54D

ZONING

MAP

239

JOINS MAP 244



Hutan Simpan
Sungai Besi

Transmission Line

2

2

4

4

4

3

3

3

42318

2

41363

2

2

41372

E

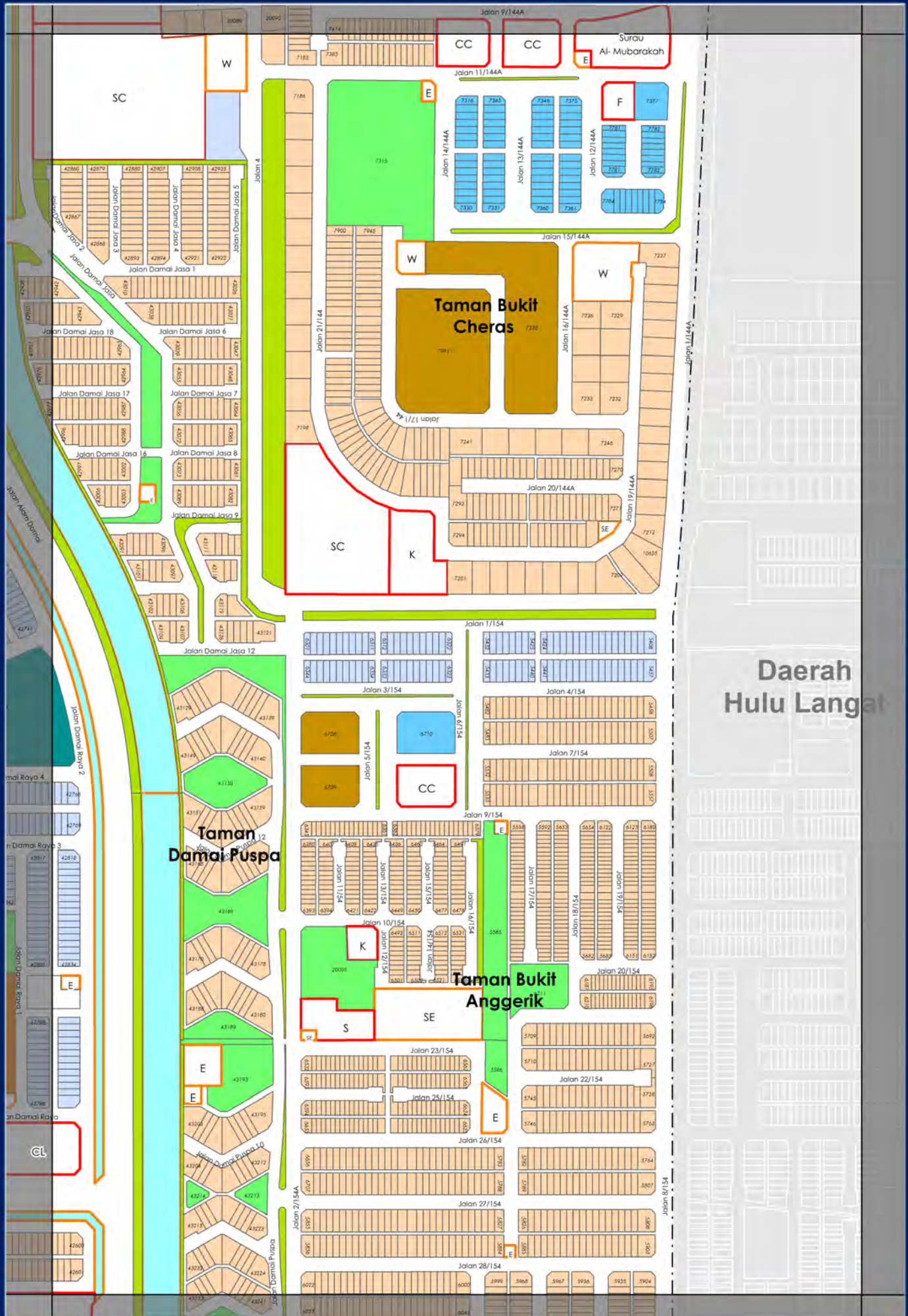
INTENSITY

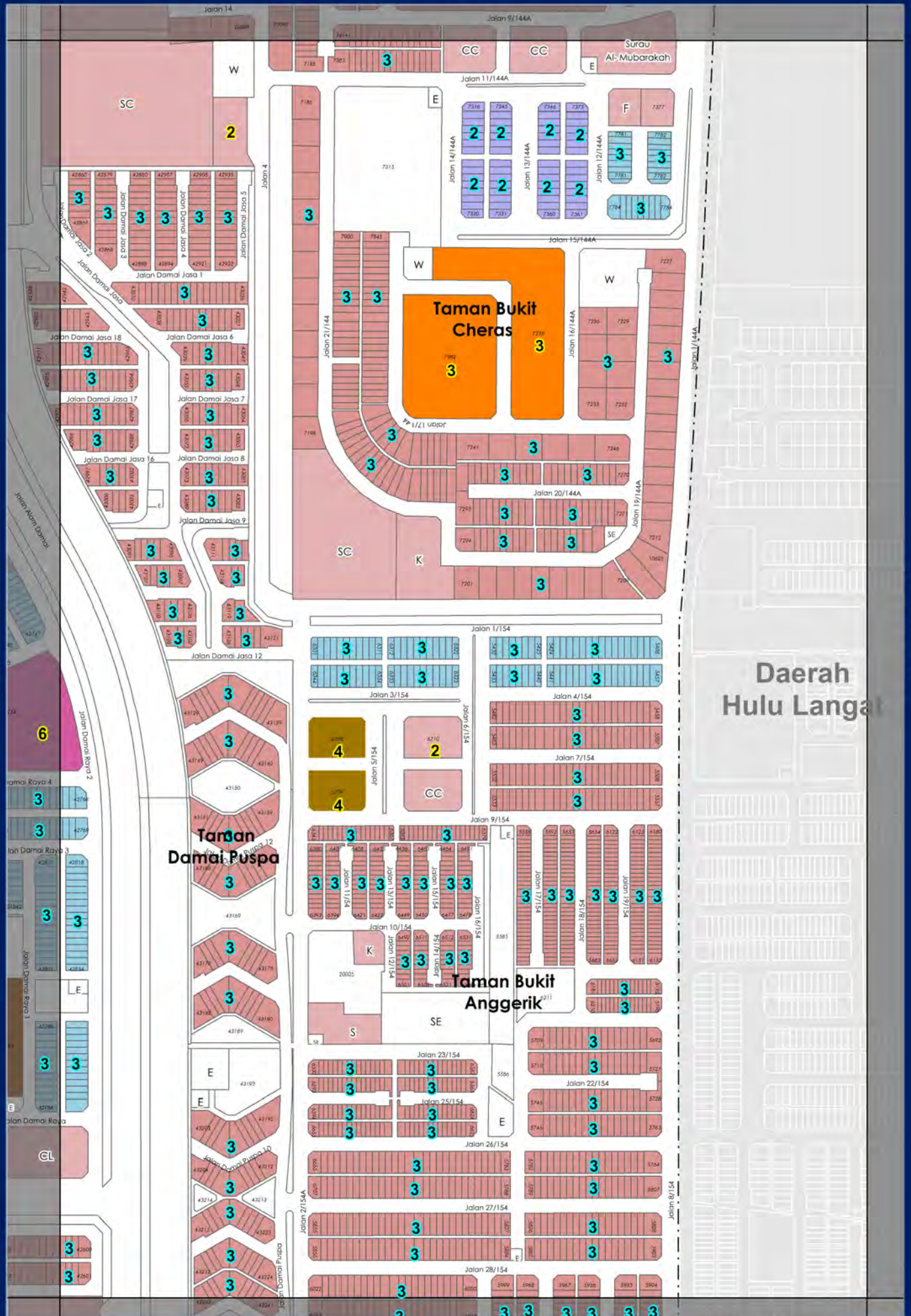
MAP

239



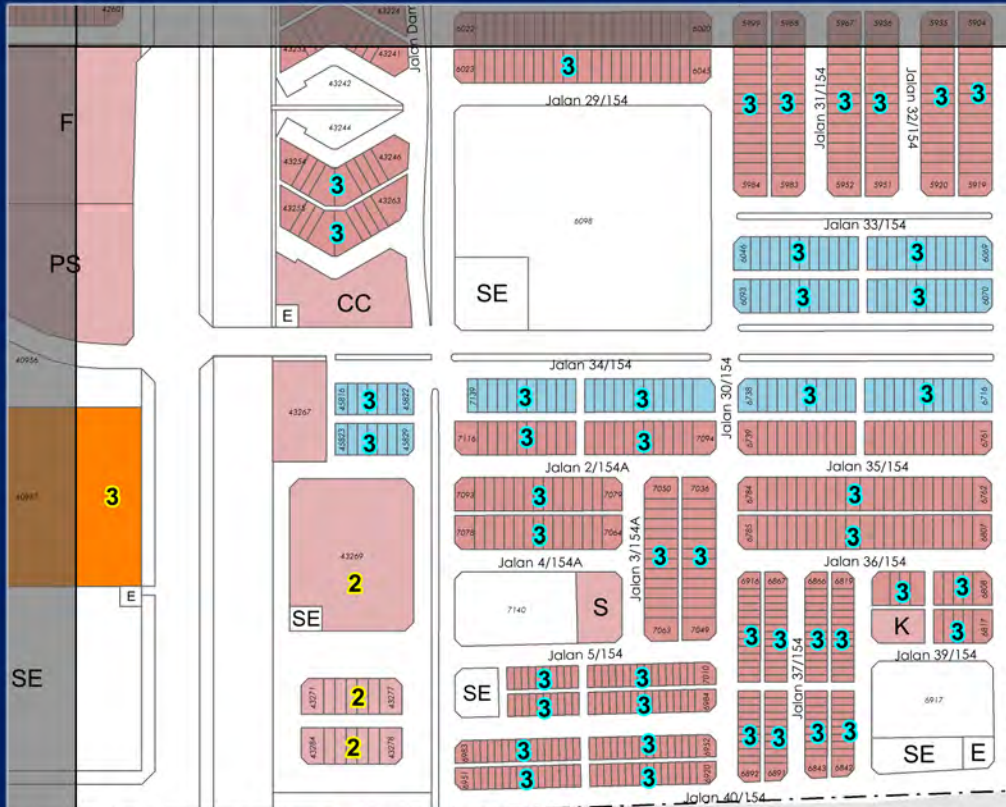


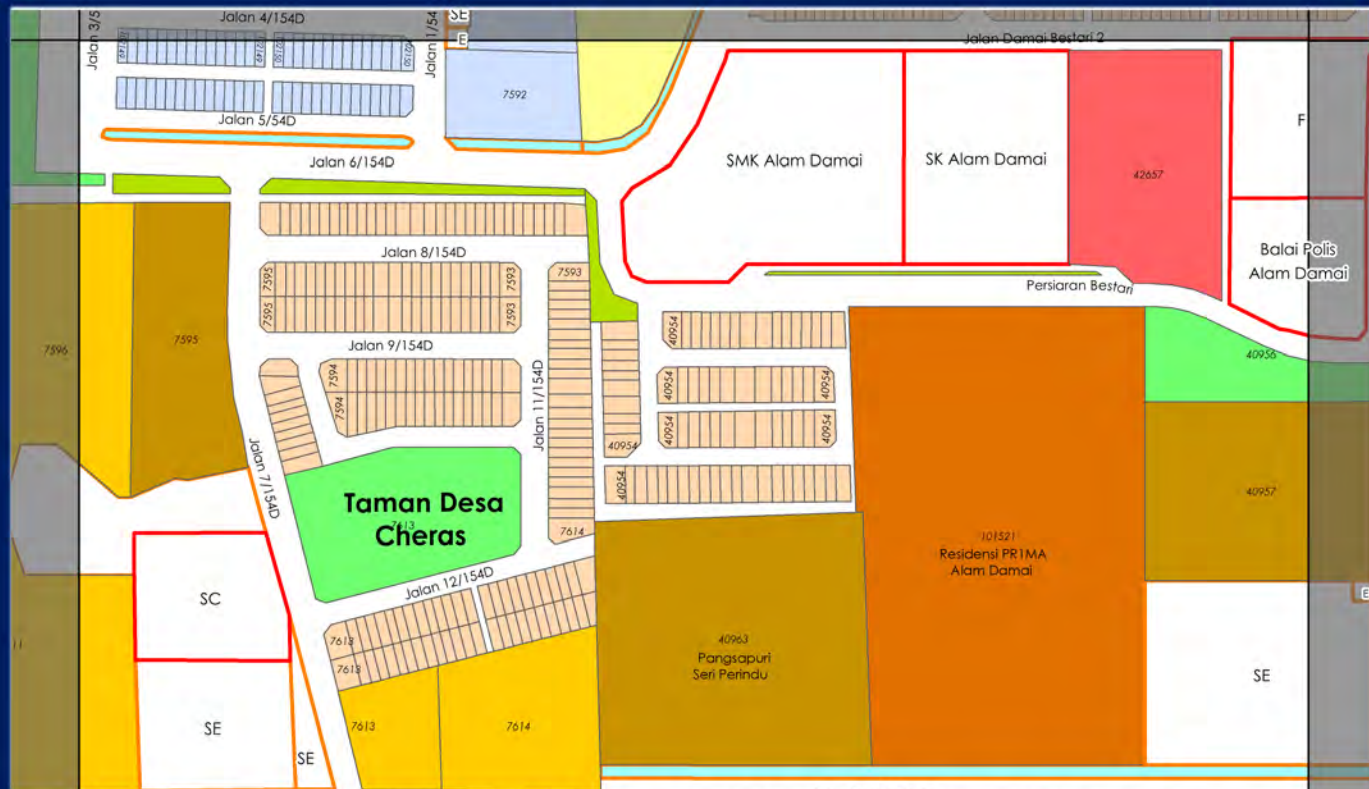






**Daerah
Hulu Langat**

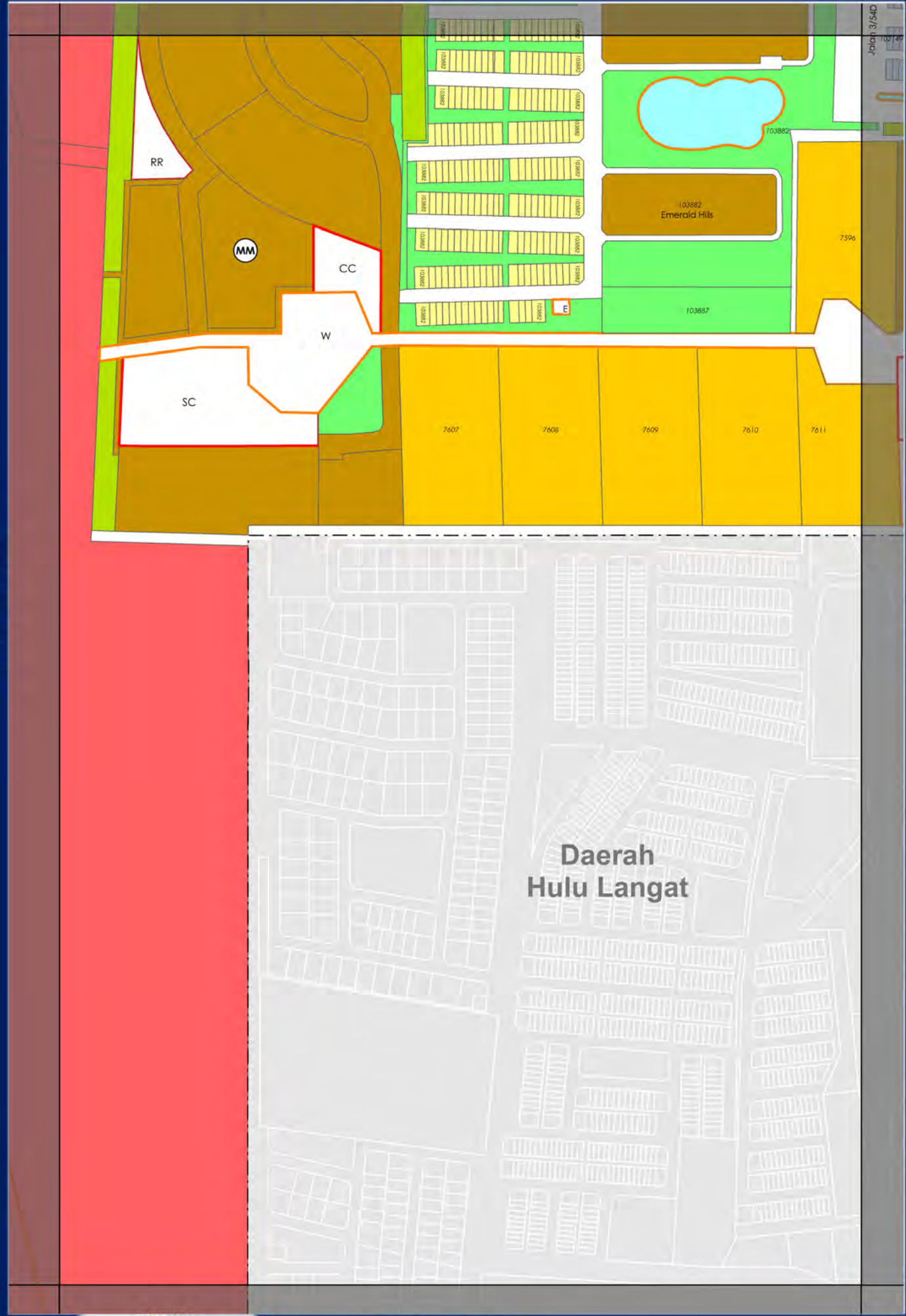




Daerah Hulu Langat



Daerah
Hulu Langat





2

Daerah
Hulu Langat

237

JOINS MAP 238

239

JOINS MAP 246

JOINS MAP 244

Kem Tentera
Sg. Besi

Transmission Line

265

ZONING
MAP 245

JOINS MAP 266

267

237

JOINS MAP 238

239

JOINS MAP 246

JOINS MAP 244

2

Kem Tentera
Sg. Besi

Transmission Line

265

JOINS MAP 266

INTENSITY

MAP

245

267

Daerah
Petaling

Tanah Perkuburan
Kwong Fook
Sungai Besi

15891

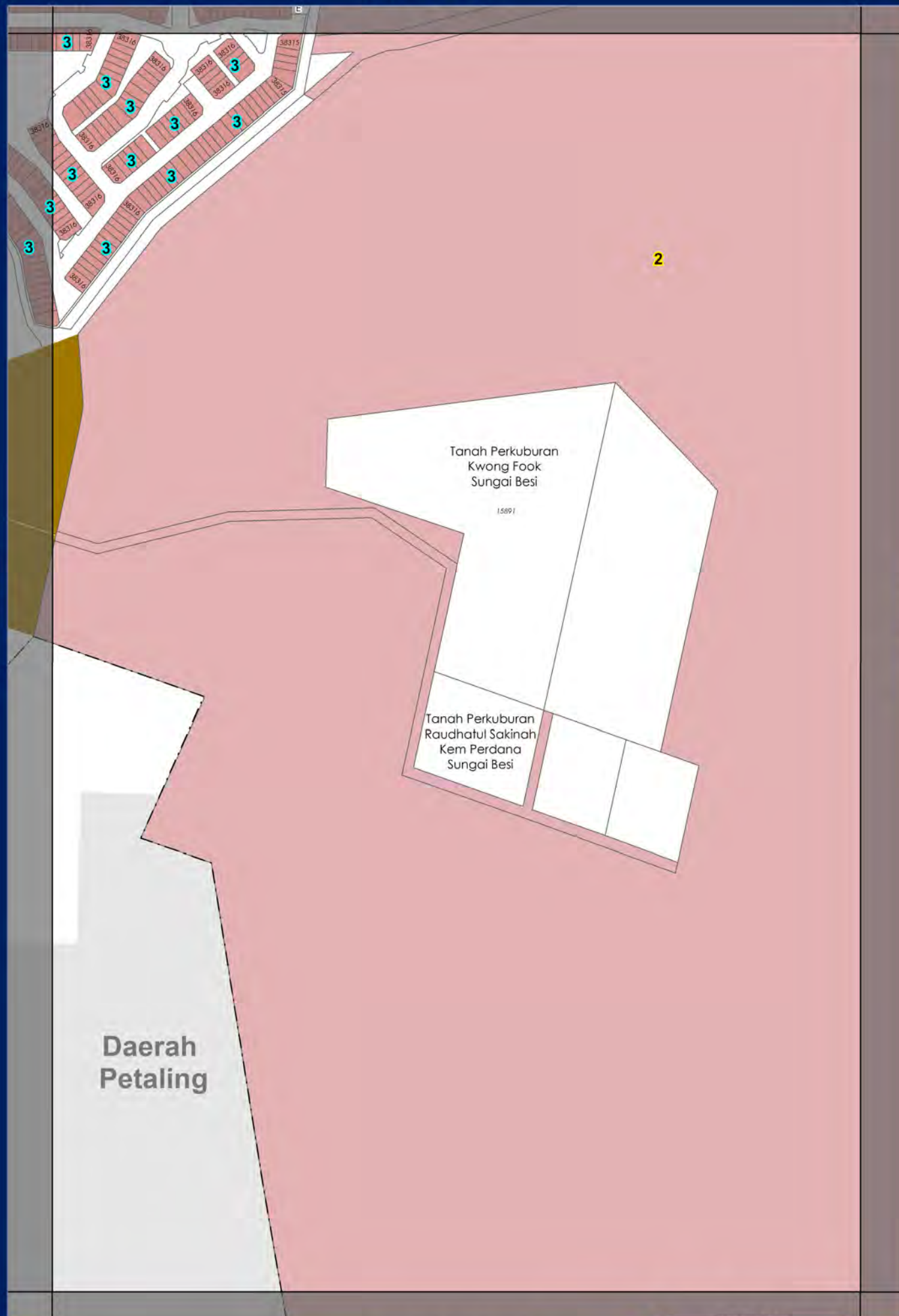
Tanah Perkuburan
Raudhatul Sakinah
Kem Perdana
Sungai Besi

ZONING

MAP

246

JOINS MAP 265



Lebuhraya Sungai Besi (BESRAYA)

Kelab Lumba Kuda
Selangor

Daerah
Petaling

Taman Tasik Lake Fields

M

SC

MM

W

ZONING

MAP

247

JOINS MAP 264

Lebuhraya Sungai Besi (BESRAYA)

Kelab Lumba Kuda
Selangor

Daerah
Petaling

234

JOINS MAP 235

236

JOINS MAP 249

JOINS MAP 247

262

ZONING

MAP

248

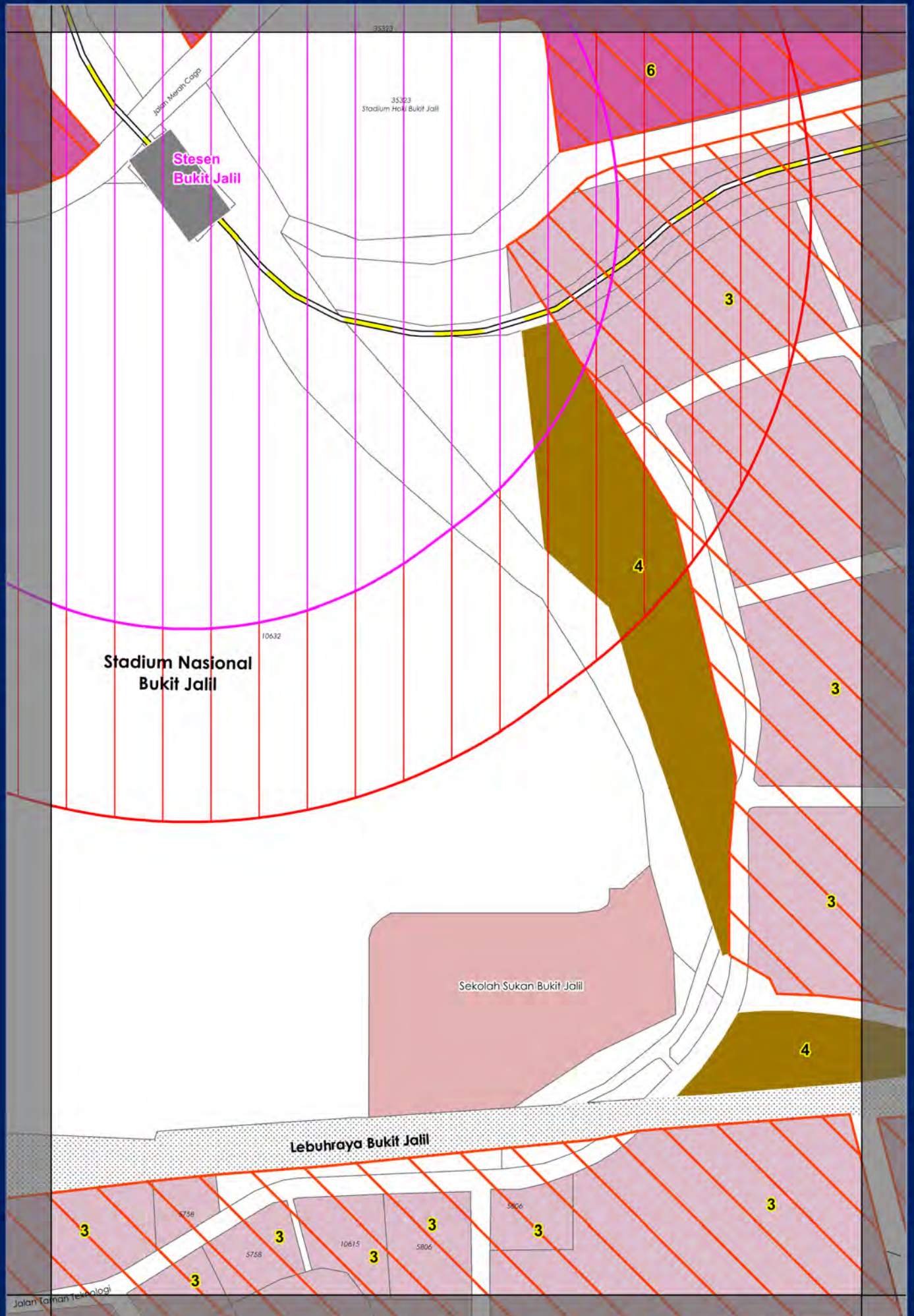
JOINS MAP 263

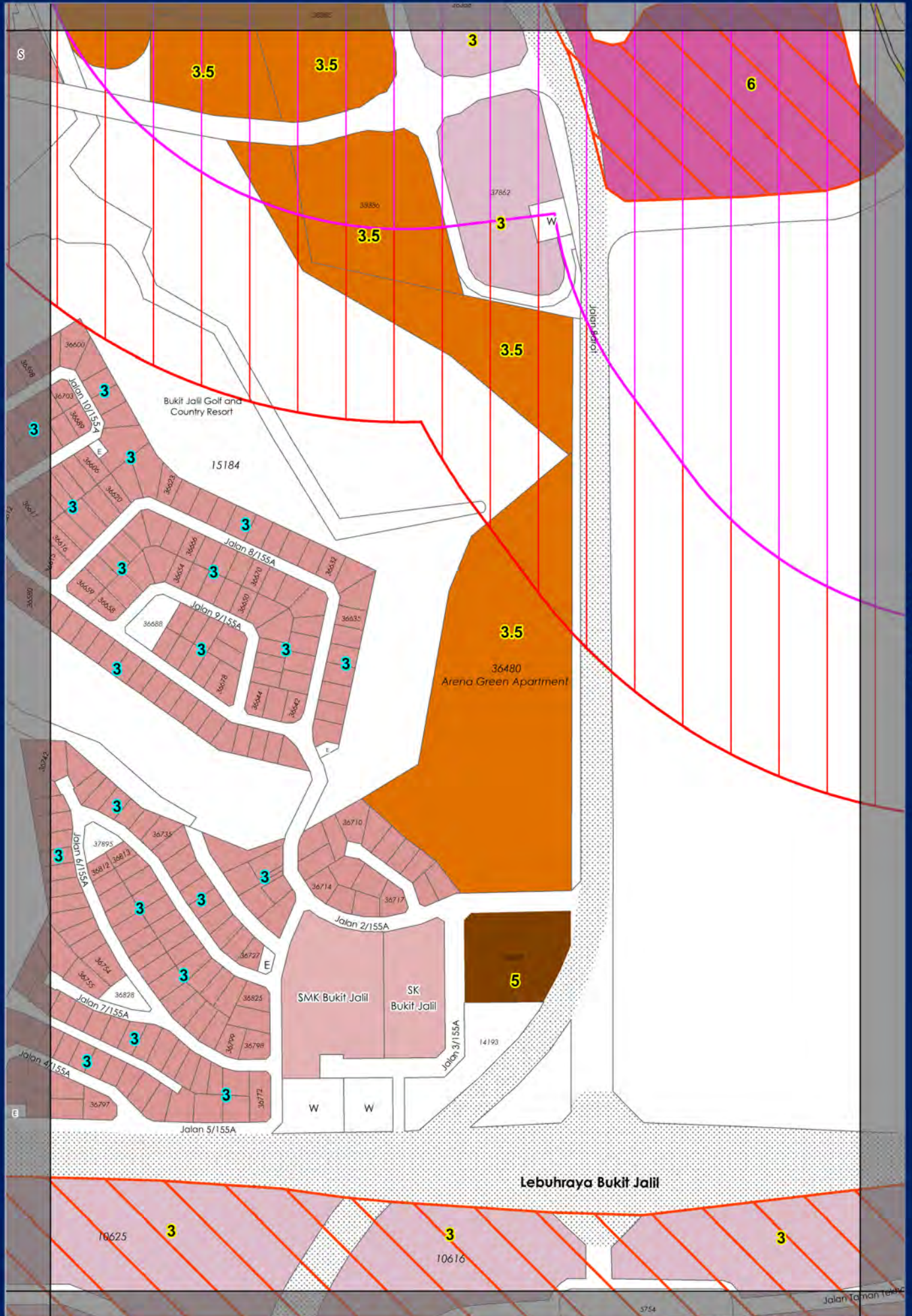
264



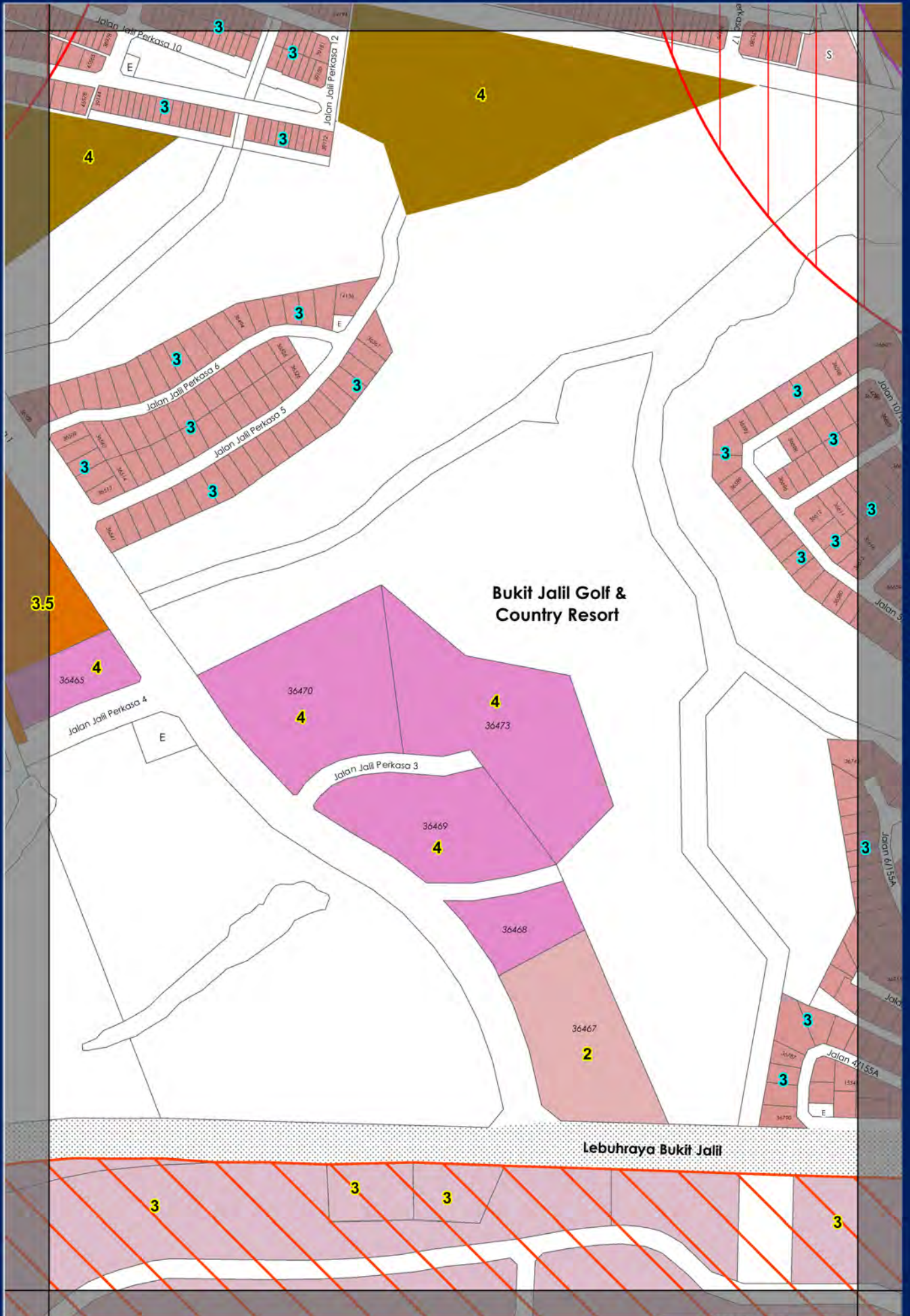




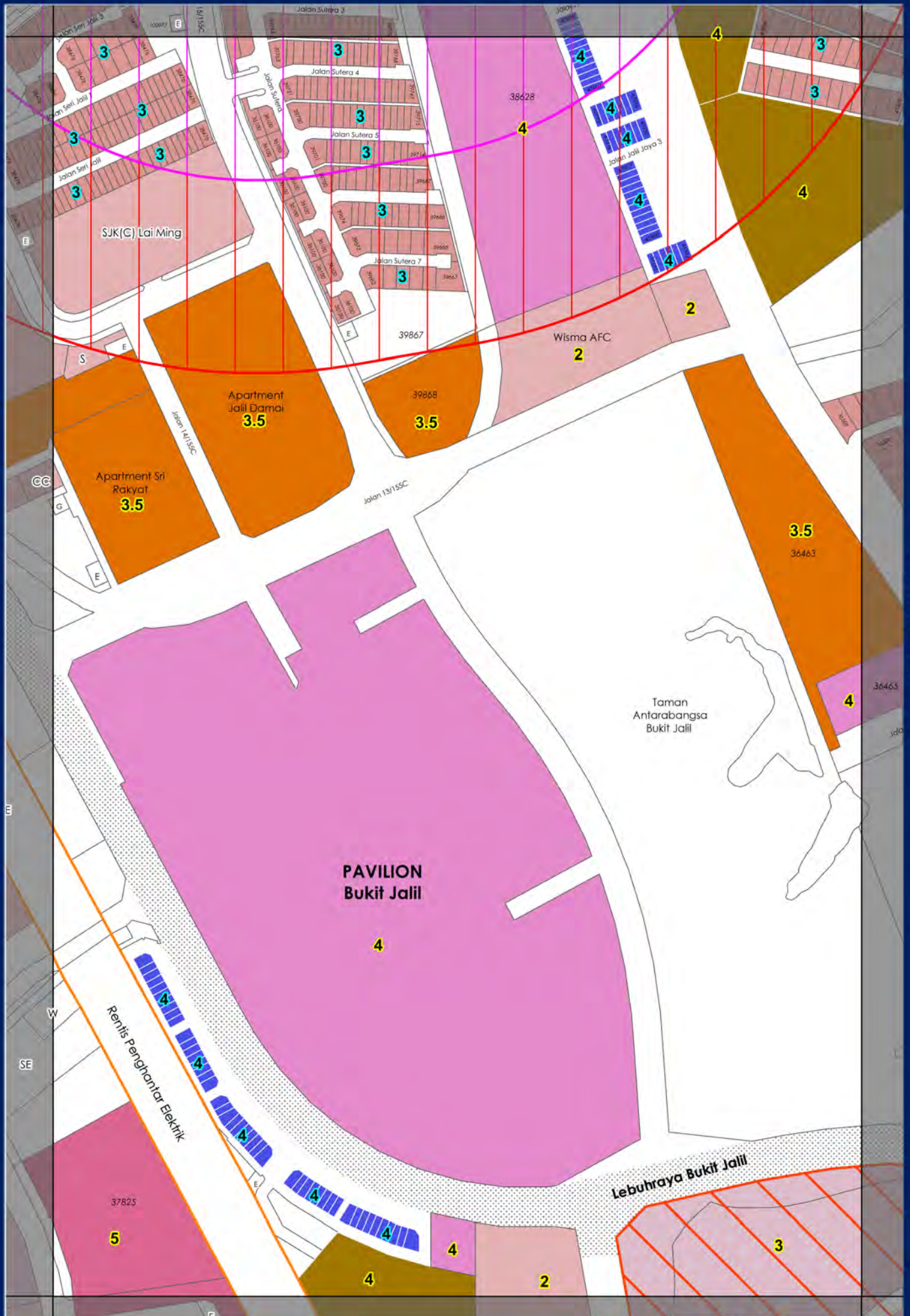






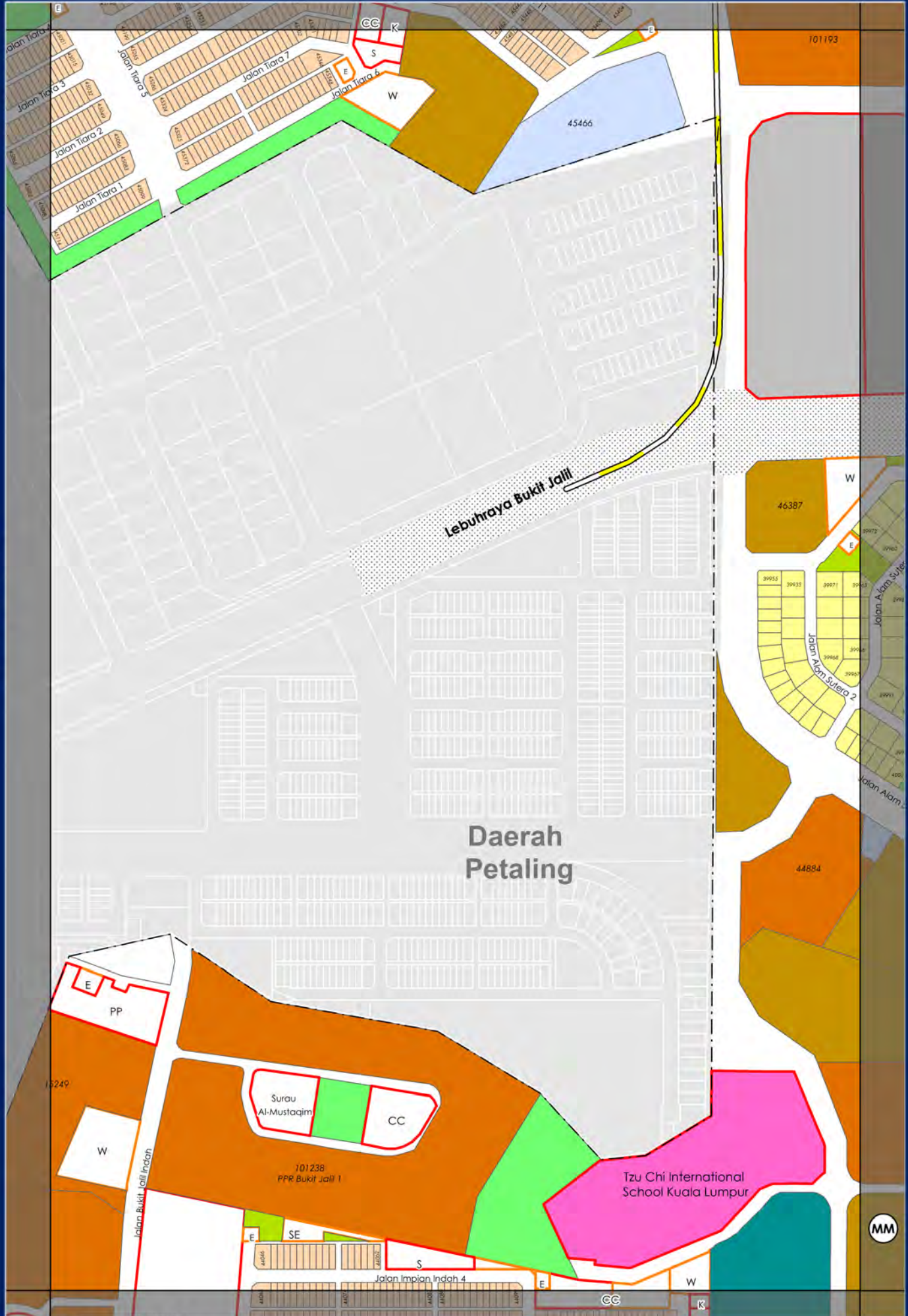


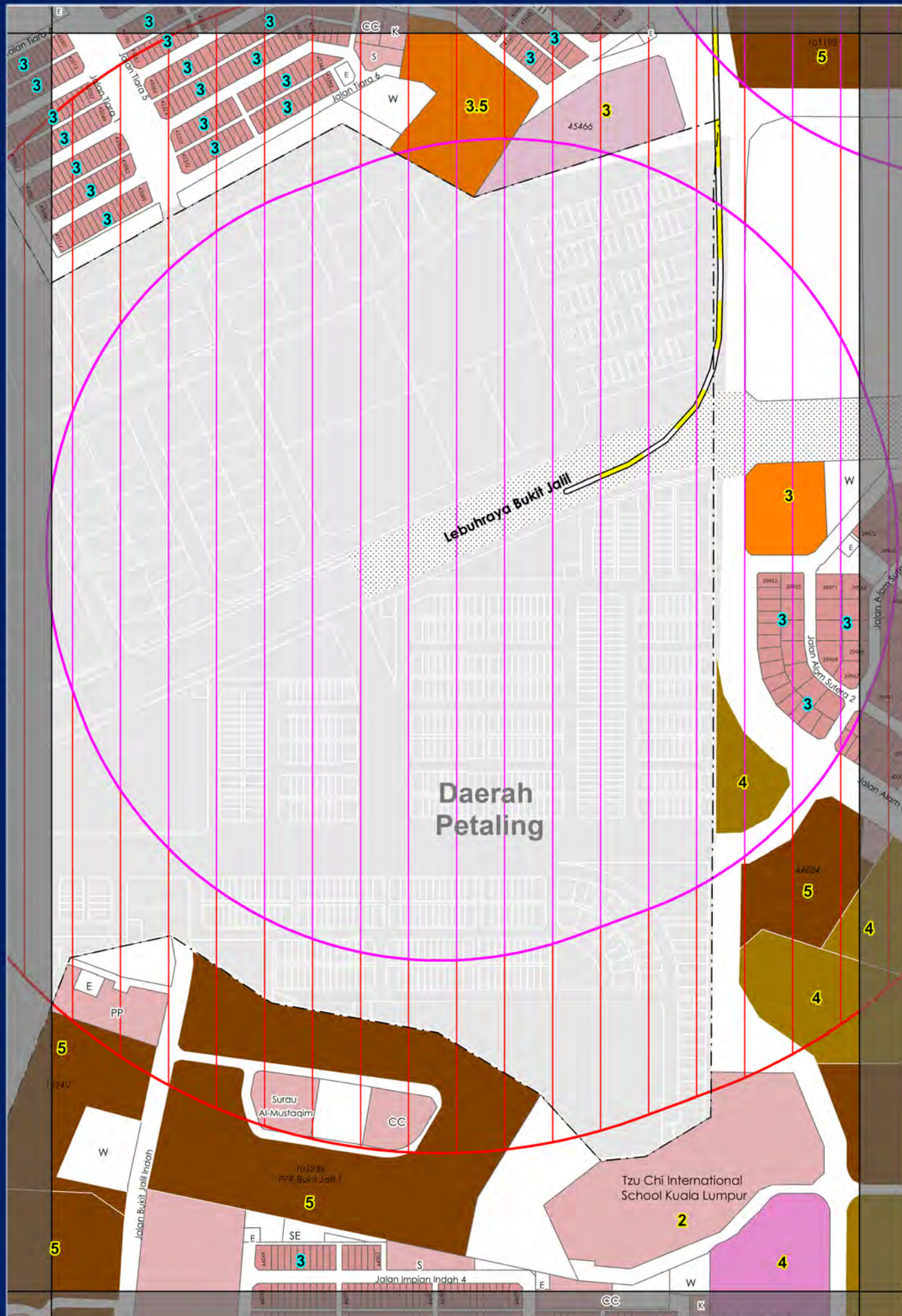












Daerah Petaling

Lebuhraya Bukit Jalil

Tzu Chi International School Kuala Lumpur

Surau Al-Mustaqim

INTENSITY

MAP

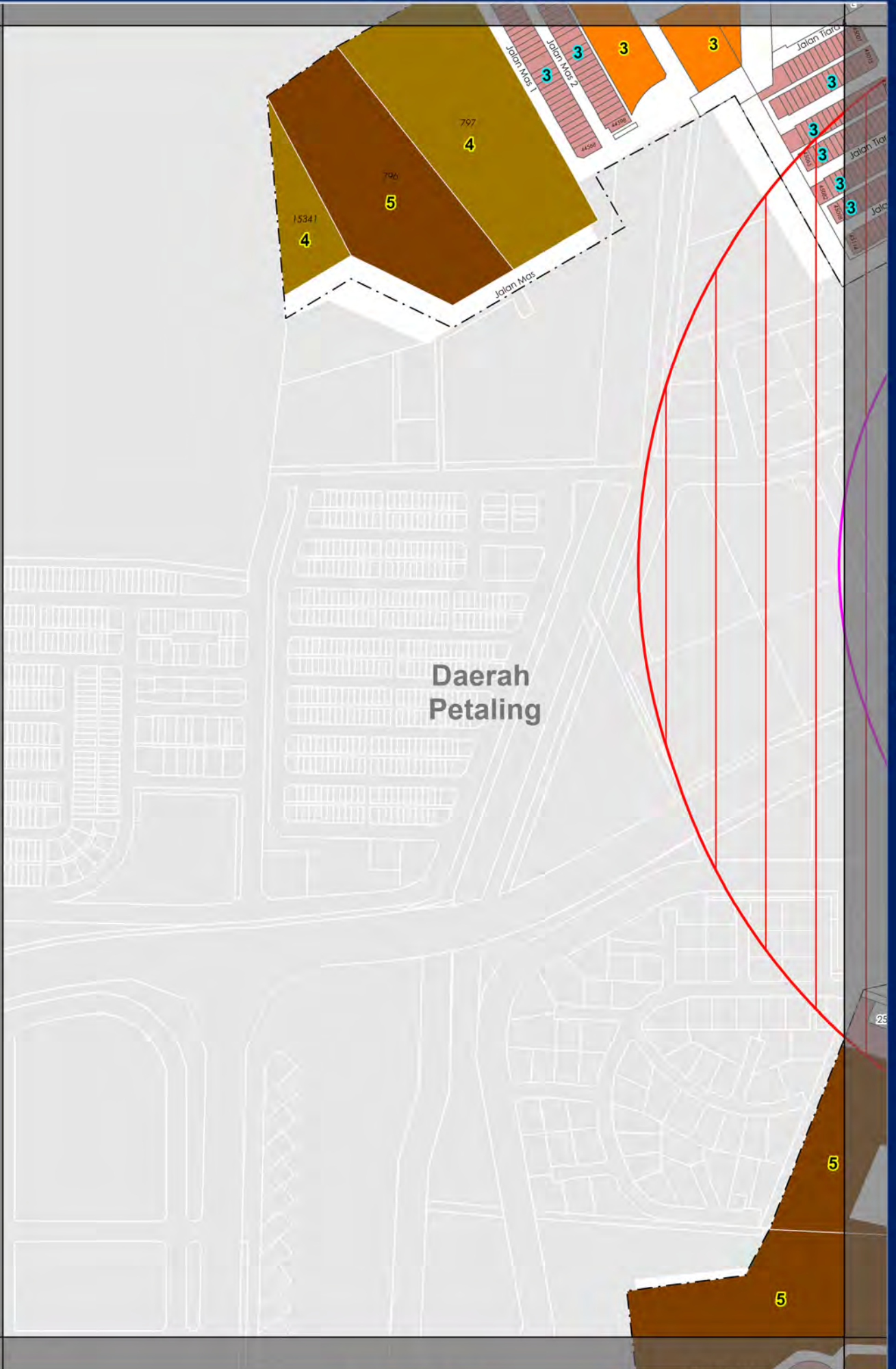
254

The image is an aerial map of a section of Petaling Jaya, Malaysia. The central focus is on three land parcels: 796 (orange), 797 (yellow), and 1534 (yellow). These parcels are situated along Jalan Mas, which is shown as a dashed line. To the right of these parcels, there are several rows of residential buildings, some of which are labeled 'Jalan Mas 1', 'Jalan Mas 2', and 'Jalan Mas 3'. The area is labeled 'Daerah Petaling' in the center. The map shows a mix of developed and undeveloped land, with roads and boundaries clearly marked.

LIMITS OF MAP

JOINS MAP 254

Daerah
Petaling

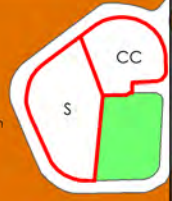


LIMITS OF MAP

JOINS MAP 257

Daerah
Petaling

PPR Pingiran
Bukit Jalil



ZONING

MAP

256

LIMITS OF MAP

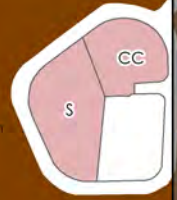
LIMITS OF MAP

JOINS MAP 257

Daerah
Petaling

PPR Pinggiran
Bukit Jati

5



LIMITS OF MAP

INTENSITY

MAP

256

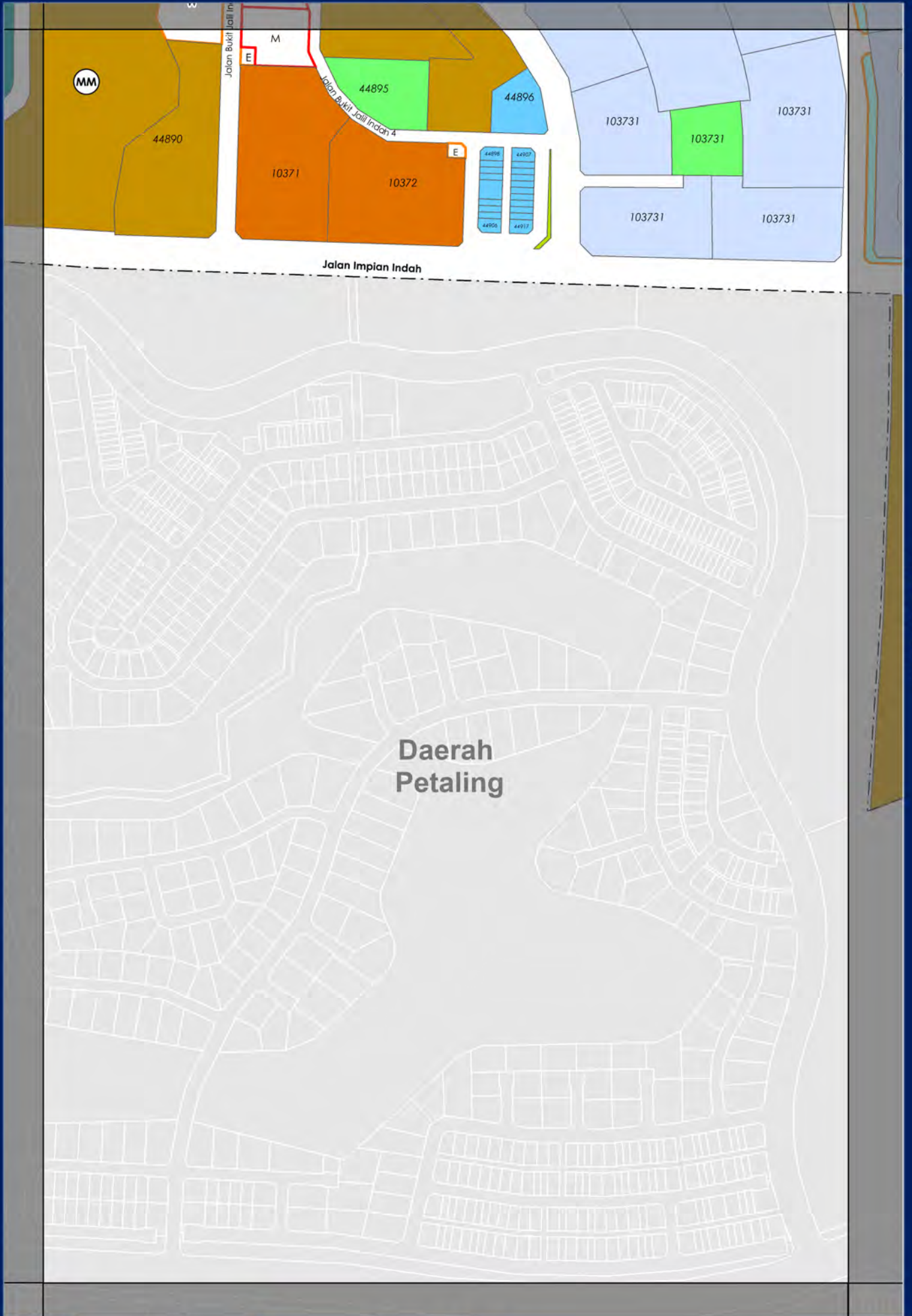


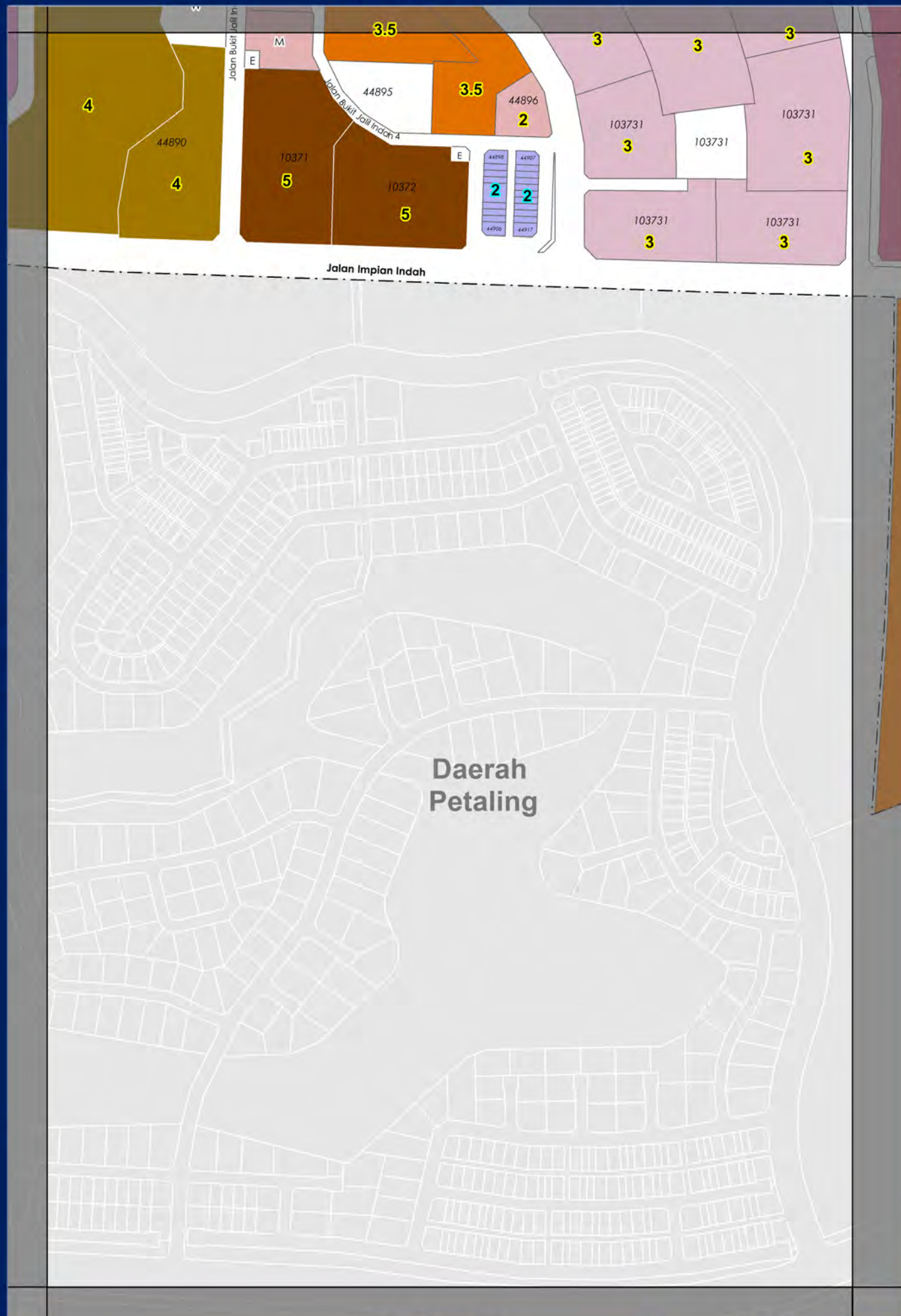
Jalan Impian Indah

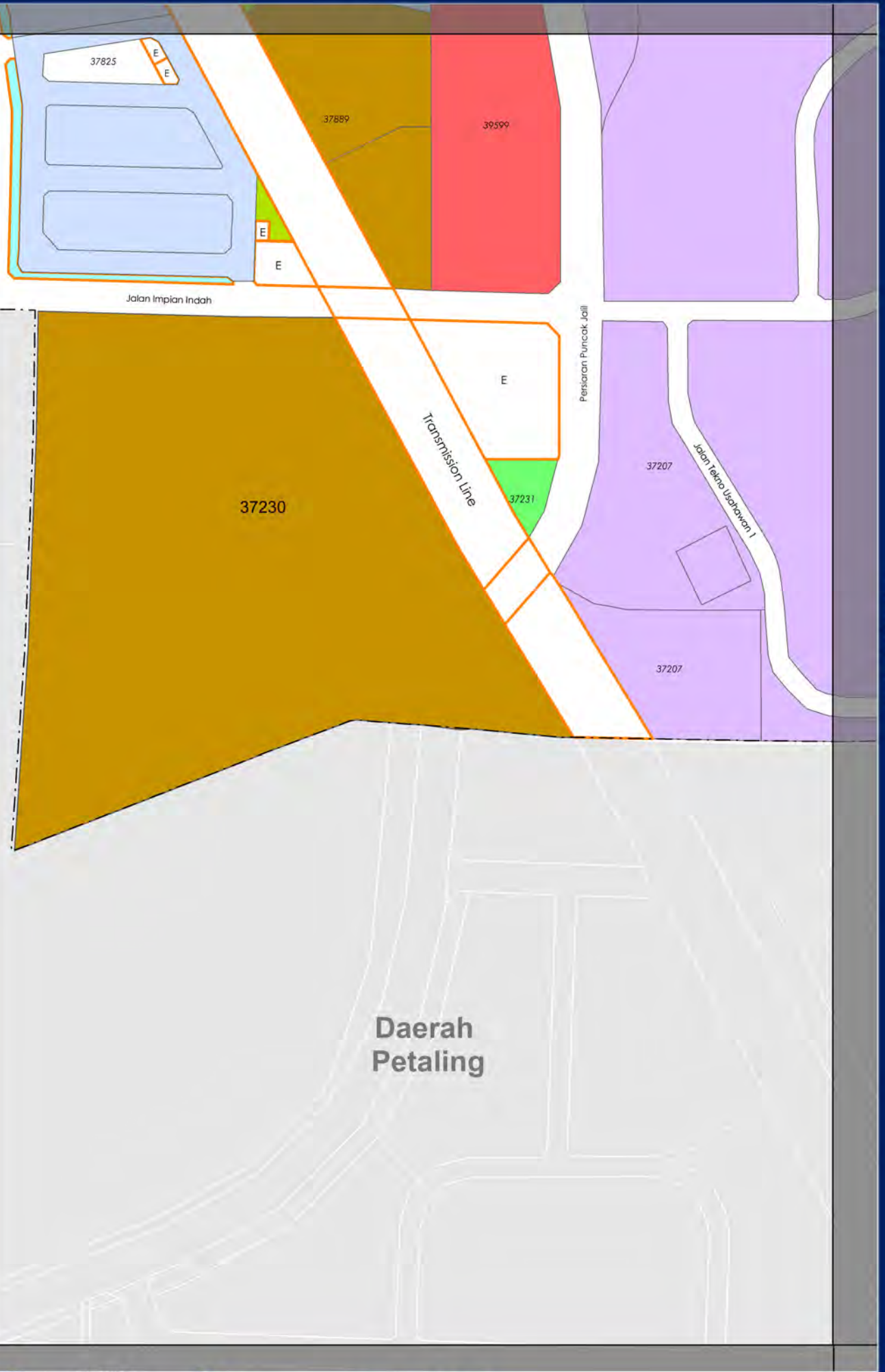
Daerah Petaling

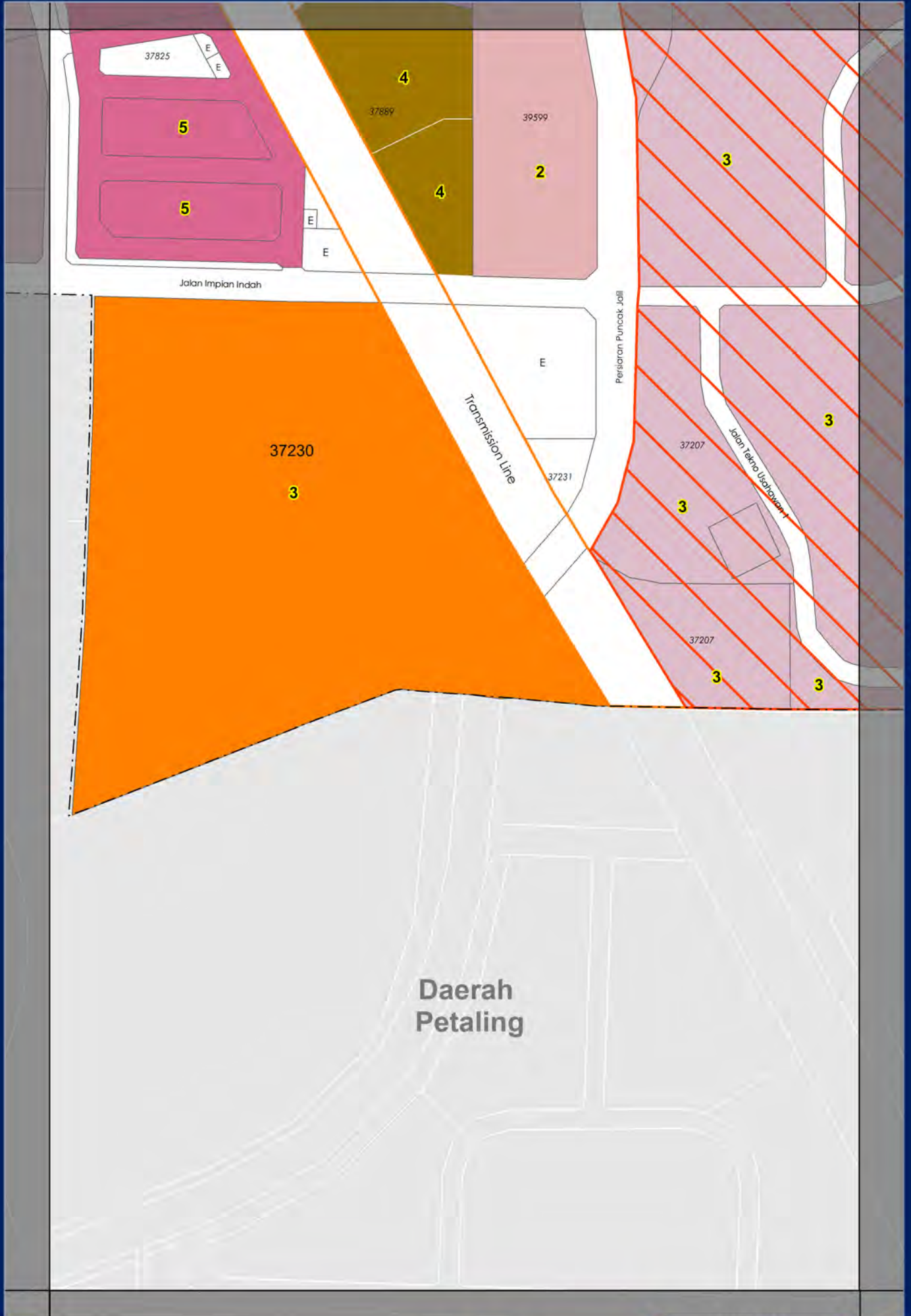


Daerah
Petaling









252

JOINS MAP 251

250

JOINS MAP 259

JOINS MAP 261

5764

5785

5768

Jalan Tekno Usahawan I

Daerah
Petaling

ZONING

MAP 260

LIMITS OF MAP

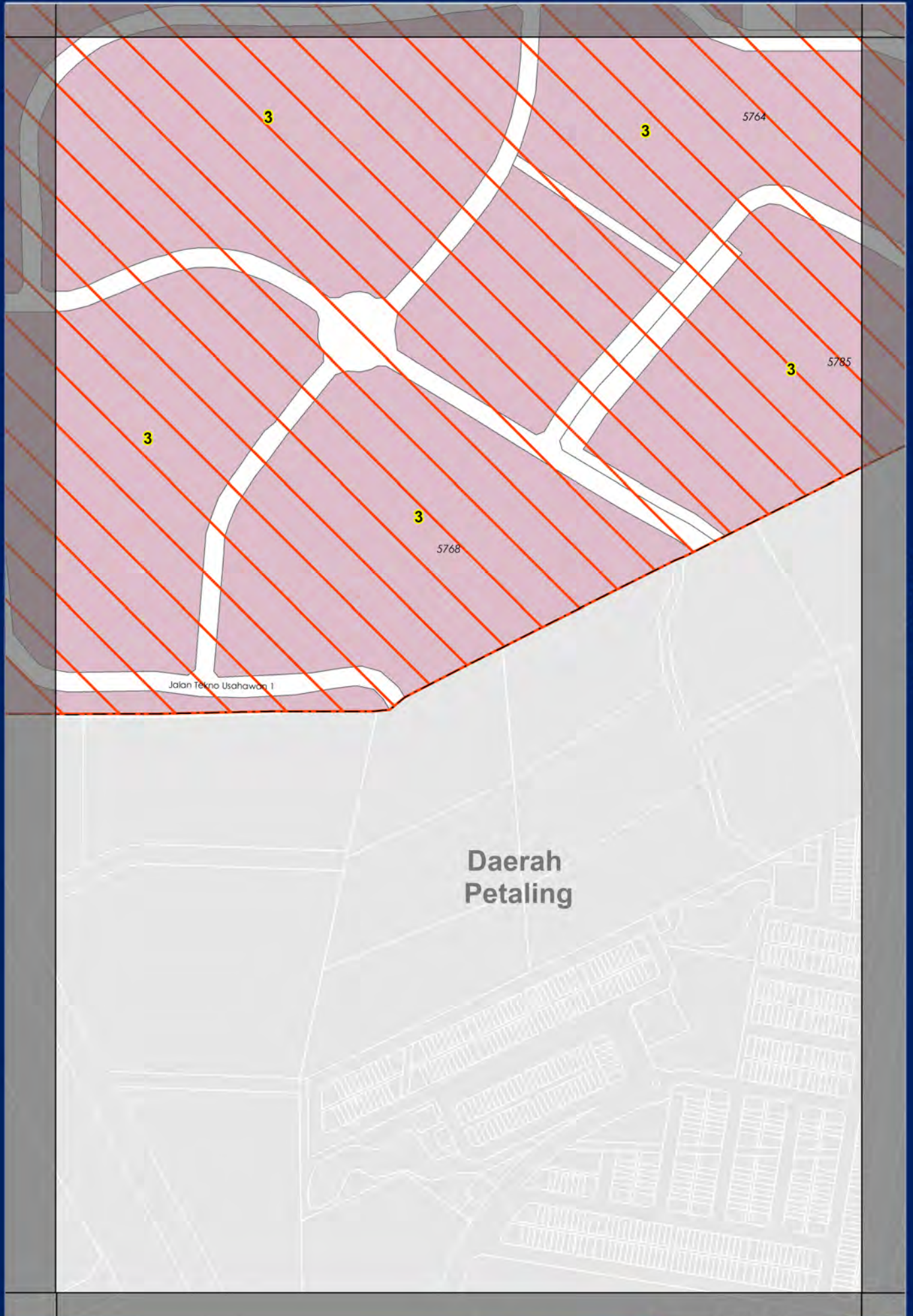
252

JOINS MAP 251

250

JOINS MAP 259

JOINS MAP 261

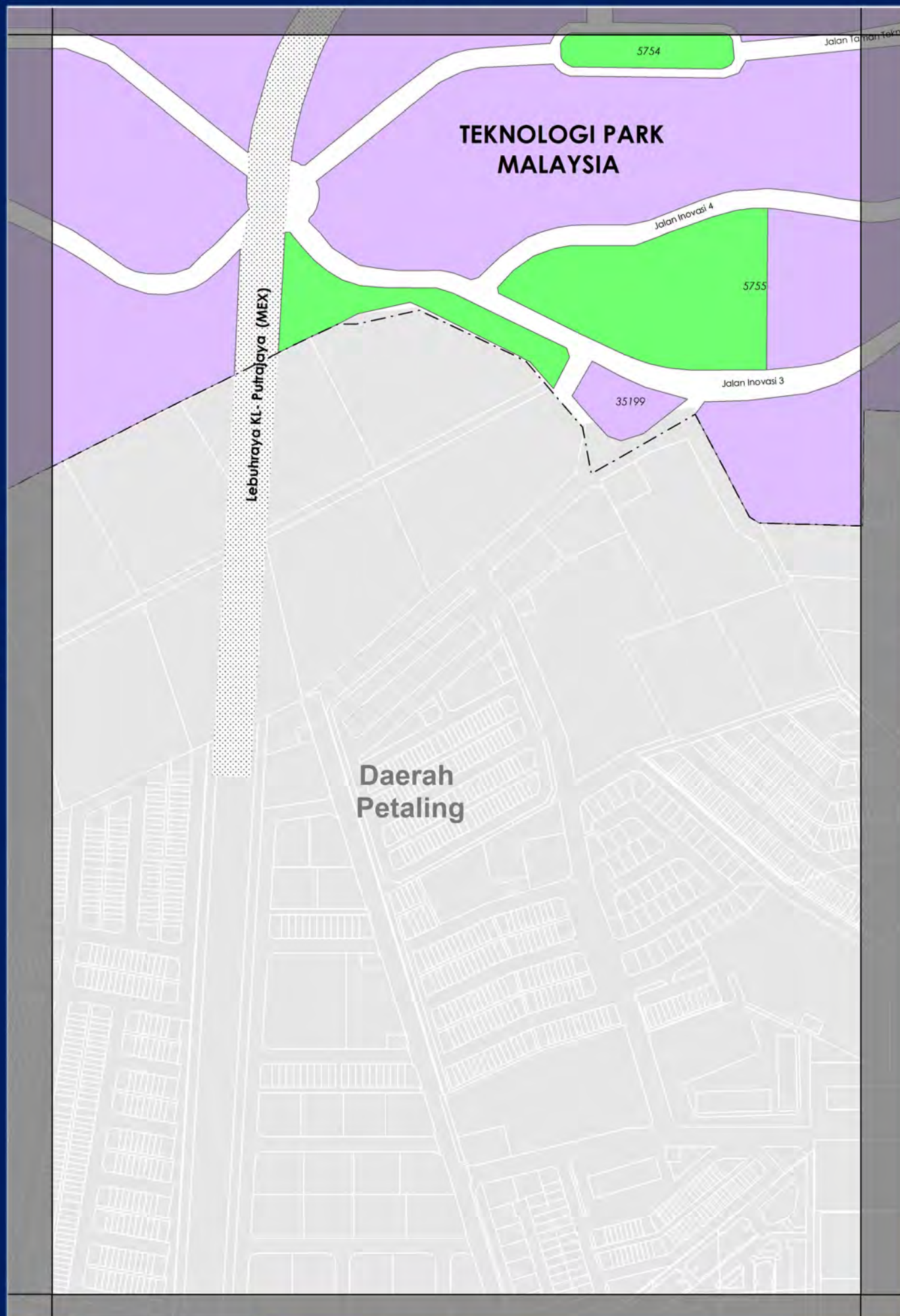


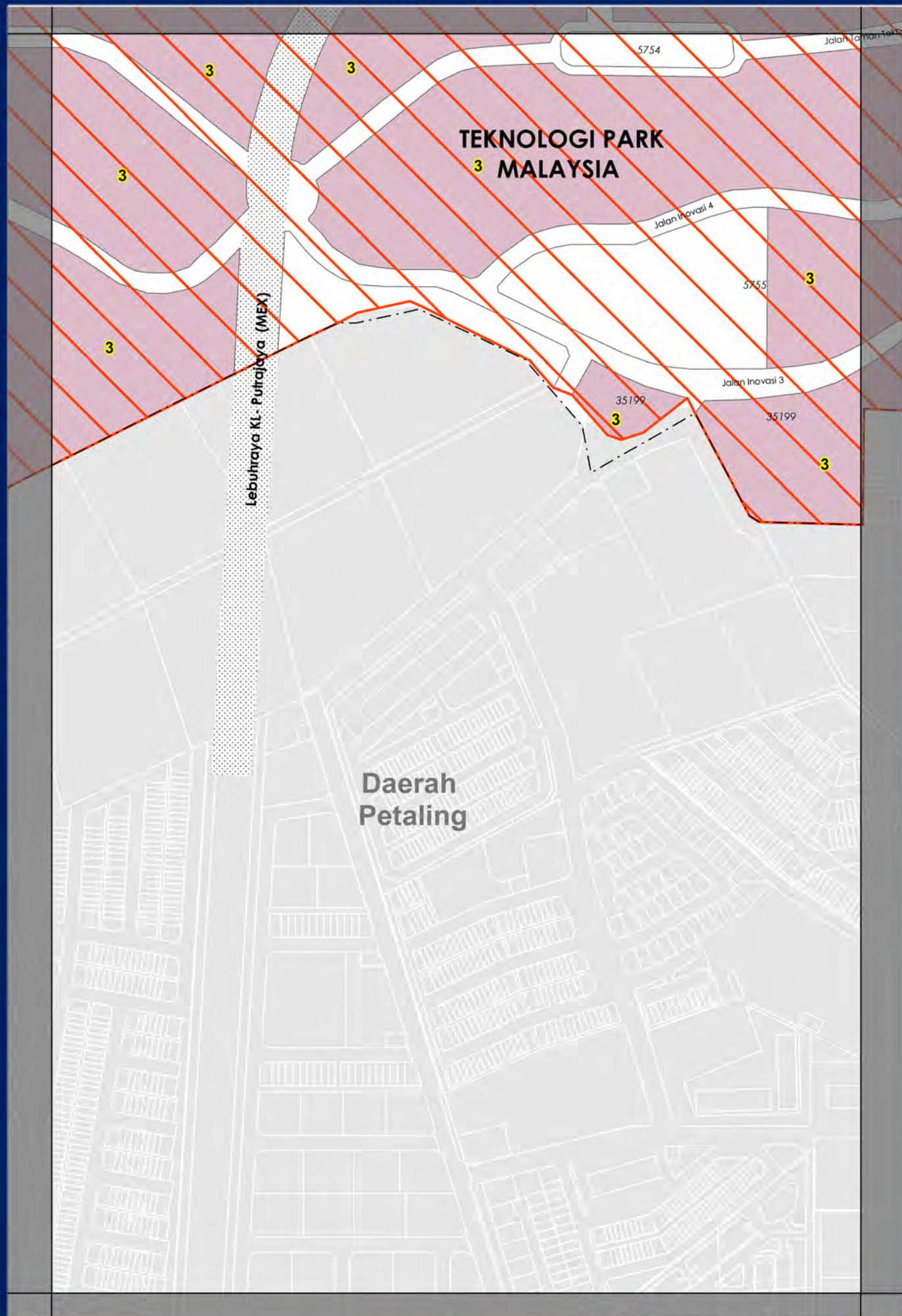
LIMITS OF MAP

INTENSITY

MAP

260





Jalan Tanah Teknologi

**TEKNOLOGI PARK
MALAYSIA**

5754
35199
5801
5806
5806
5802
5755
35199
5802

Jalan Inovasi 3

5802

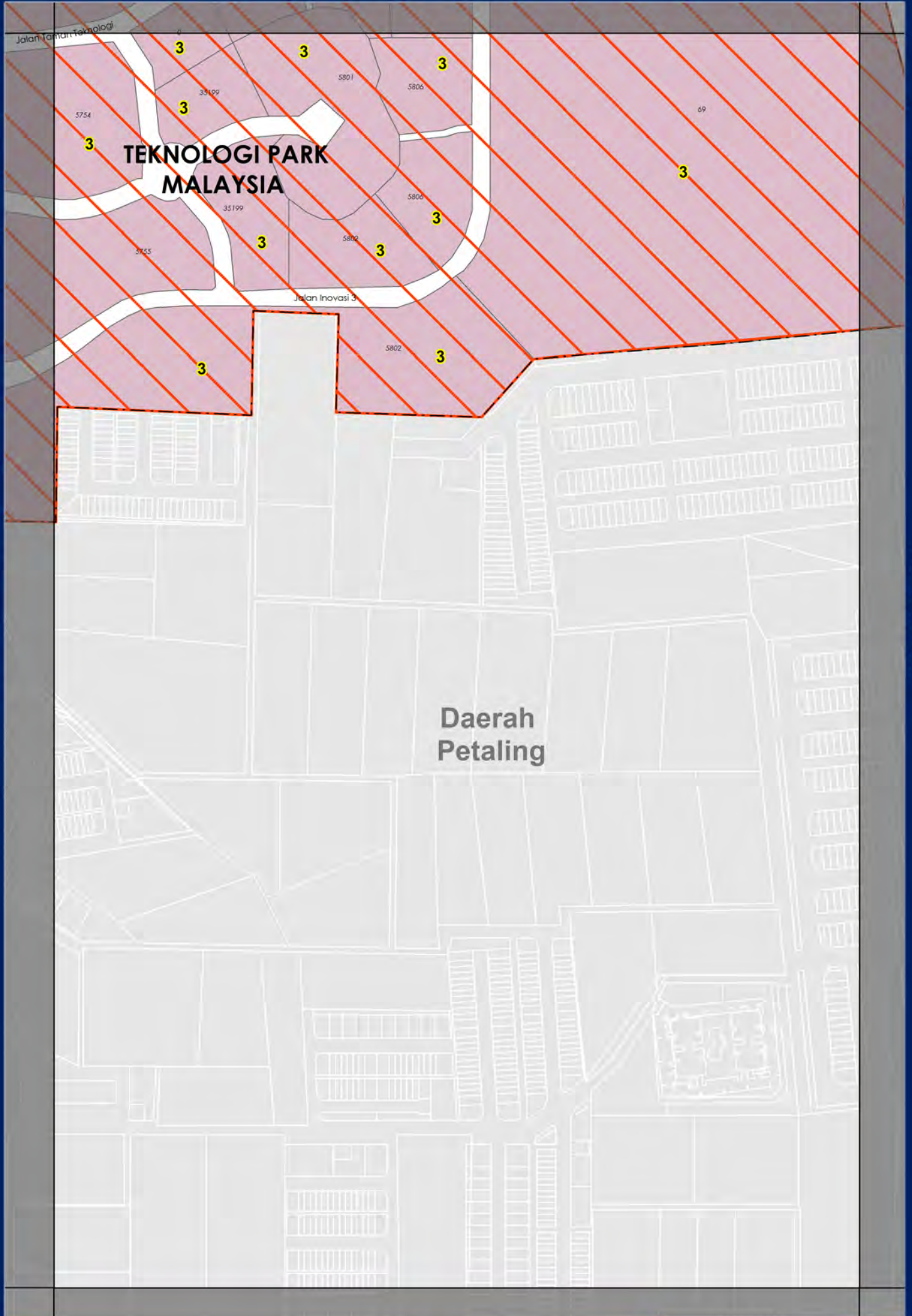
**Daerah
Petaling**

ZONING

MAP

262

LIMITS OF MAP



Daerah
Petaling

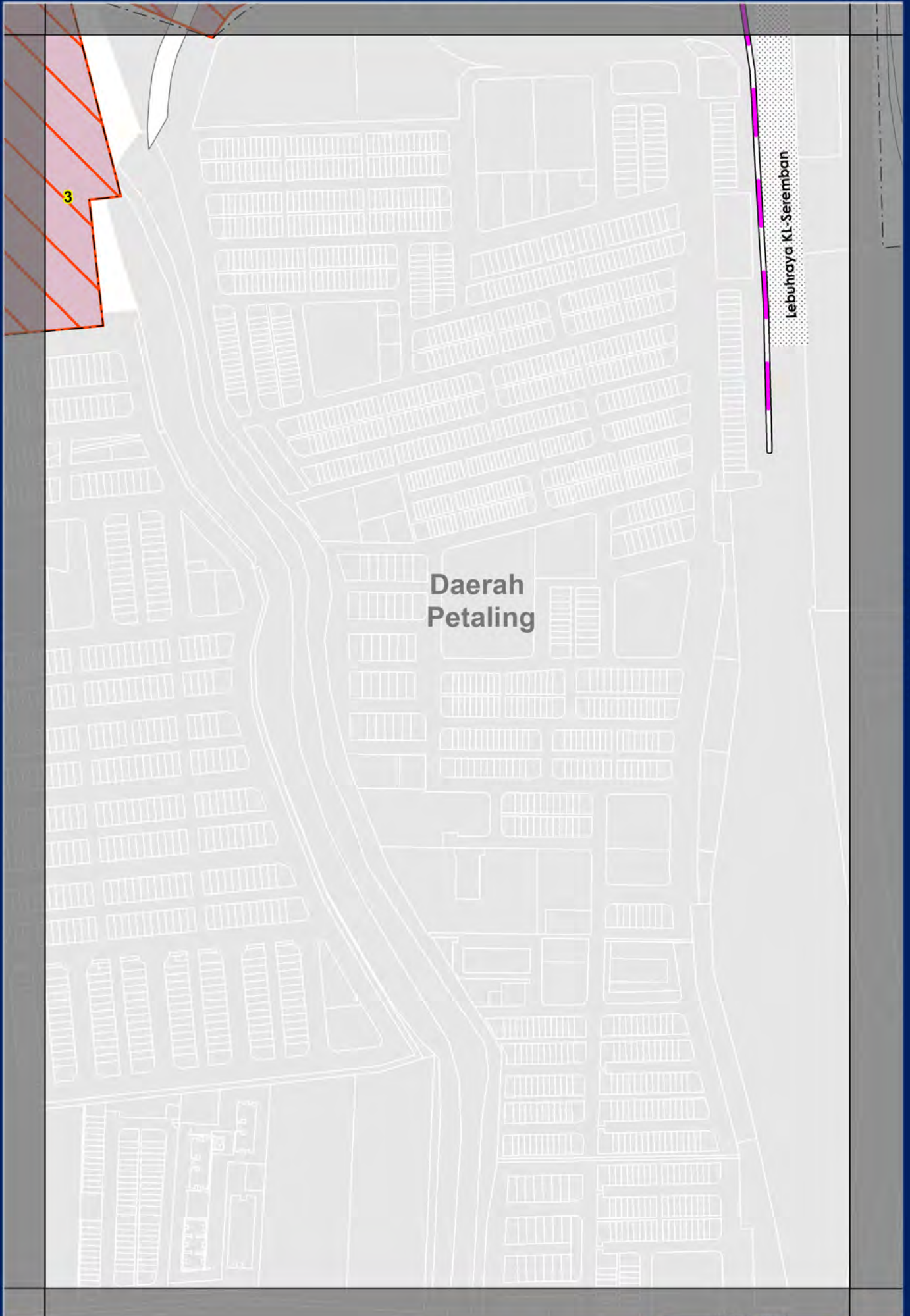
Lebuhraya KL-Seremban

ZONING

MAP

263

LIMITS OF MAP





Lebuhraya Sungai Besi (BESRAYA)

Daerah
Petaling

ZONING

MAP 264

LIMITS OF MAP



247

JOINS MAP 246

245

3019

8355

JOINS MAP 264

Daerah
Petaling

JOINS MAP 266

ZONING

MAP 265

LIMITS OF MAP

269

247

JOINS MAP 246

245

3019

2

8355

2

JOINS MAP 264

Daerah
Petalang

JOINS MAP 266

LIMITS OF MAP

INTENSITY

MAP

265

269

246

JOINS MAP 245

244

JOINS MAP 265

JOINS MAP 267

3135

Kem Tentera
Sg. Besi

Transmission Line

8355

Daerah
Petaling

45787

101192



ZONING

MAP 266

JOINS MAP 269

268

246

JOINS MAP 245

244

JOINS MAP 265

JOINS MAP 267

2

3135

2

Kem Tentera
Sg. Besi

2

8355

Transmission Line

5

4

2

2

Daerah
Petaling

2

45787

101182

46343

JOINS MAP 269

INTENSITY

MAP

266

268

245

JOINS MAP 244

243

JOINS MAP 266

LIMITS OF MAP

Daerah
Hulu Langat

103676

ZONING

MAP

267

JOINS MAP 268

269

245

JOINS MAP 244

243

JOINS MAP 266

LIMITS OF MAP

2

5

4

2

101182

Daerah
Hulu Langat

269

JOINS MAP 268

INTENSITY

MAP

267

101182

Daerah
Hulu Langat

ZONING

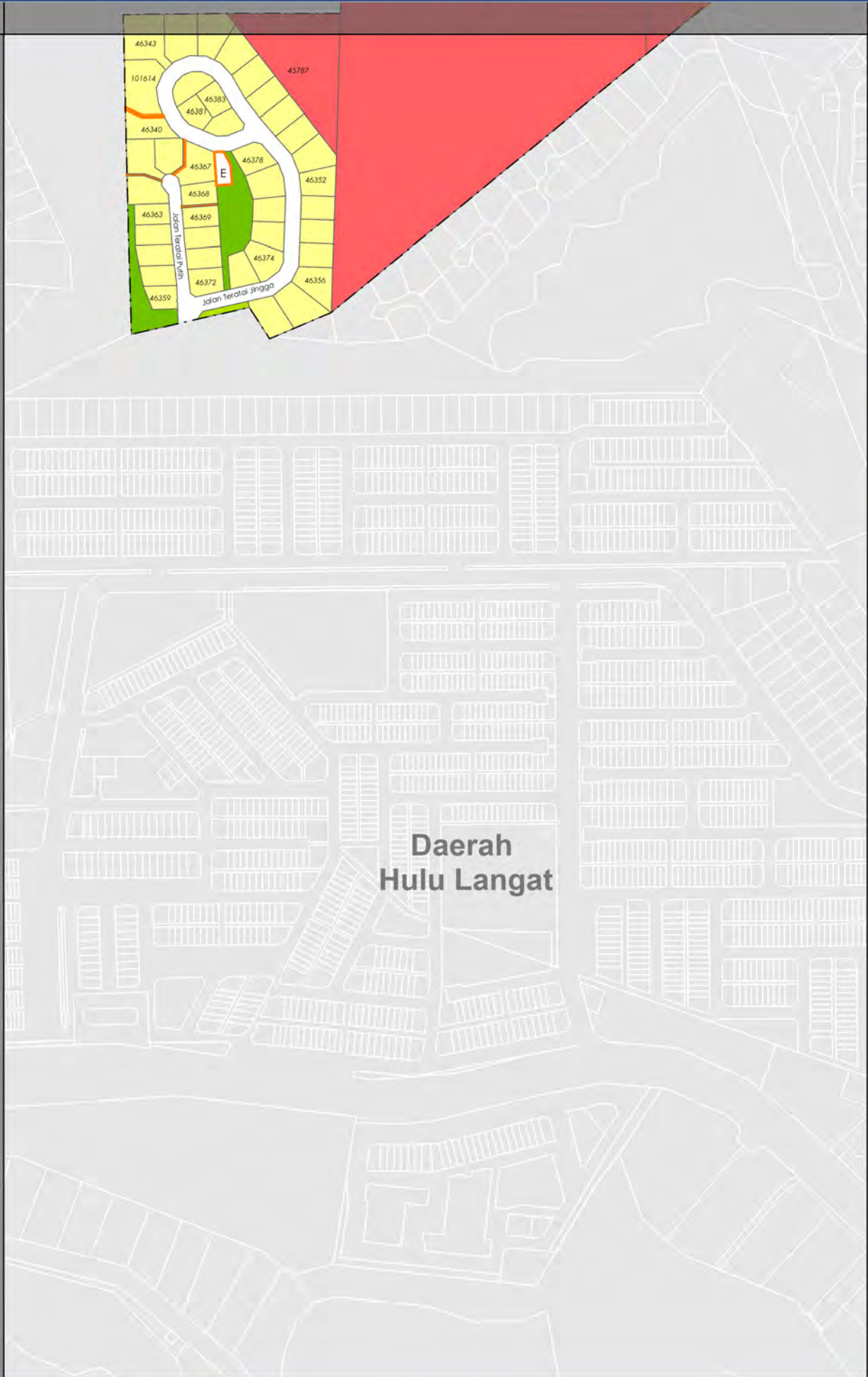
MAP

268

LIMITS OF MAP

2

Daerah
Hulu Langat



LEGEND

NON-RESIDENTIAL PLOT RATIO



RESIDENTIAL PLOT RATIO



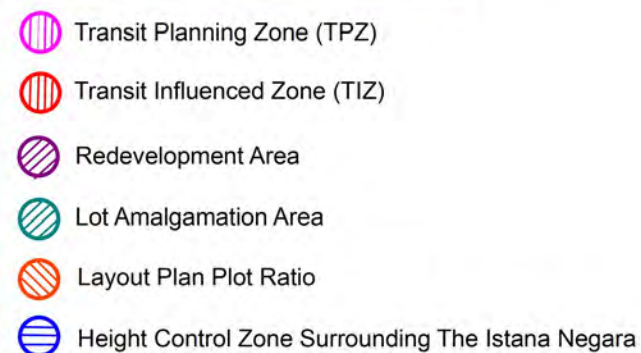
HEIGHT CONTROL OF COMMERCIAL TERRACES



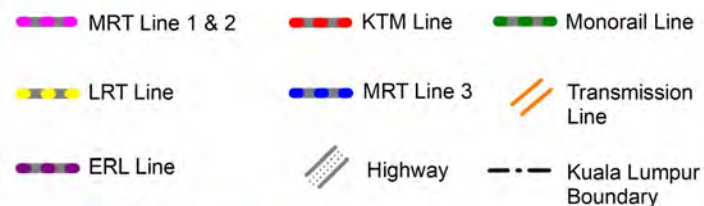
HEIGHT CONTROL OF RESIDENTIAL



OVERLAY PLANNING CONTROL




OTHERS



ABBREVIATIONS

M	Mosque	SC	School	SE	Sewerage
S	Surau	CC	Community Centre	TM	Telecommunication
T	Temple	NW	Neighbourhood Watch	E	Electric Supply
CH	Church	K	Kindergarten	W	Water Supply
PS	Police Station	RR	Religious Reserve	G	Gas Supply
F	Fire Station	LIB	Library	TLK	Parking
H	Hospital	PO	Post Office	RS	Education Reserve
CL	Clinic	PM	Public Market	PP	Hawker Center

Daerah
Hulu Langat

B2



3.0

APPENDIX



GAZETTED PLANS

No.	List	Plan Map
1.	Kepong Baru	4001, 4001-1, 4023, 4023-1
2.	Taman Kepong	4002, 4002-1
3.	Taman Ibu Kota	4003-1
4.	Taman Setapak	4004-1
5.	Taman Sri Segambut	4005
6.	Taman City & Perumahan PKNS	4006
7.	Taman Kok Doh	4007
8.	Taman Overseas Union	4008, 4008-1, 4008-2
9.	Taman Mutiara	4009
10.	Taman Cheras	4010
11.	Taman Taynton	4011, 4011-1
12.	Taman Salak South	4012
13.	Taman Salak South Timur	4012-1
14.	Taman Lian Hoe	4013
15.	Taman Midah	4014, 4014-1
16.	Taman Lee Yan Lian	4016
17.	Taman Kok Lian	4017, 4017-1
18.	Taman Bunga Raya	4018-1
19.	Taman Tun Dr. Ismail	4022, 4022-1, 4022-2, 4022-3, 4022-4, 4022-5, 4022-6
20.	Taman Bukit Maluri (Peringkat 1B)	4024-1
21.	Taman Bukit Maluri (Sebahagian dari Peringkat 1A dan kawasan perusahaan)	4024-2
22.	Bukit Bangsar	4025
23.	Taman Lucky	4025-1
24.	Bangsar Baru	4025-2
25.	Taman Bandaraya	4025-3
26.	Bukit Bandaraya	4025-5
27.	Taman Maluri	4027, 4027-1
28.	Taman Melewar	4028
29.	Sentul Jaya	4029
30.	Taman Yarl	4032, 4032-1
31.	Taman Goodwood, Taman Continental, Taman Skyline dan Taman Gembira	4034
32.	Taman Gembira	4034-1, 4034-2
33.	Taman Gembira Fasa 9, Taman Bukit Indah dan kawasan sekitar	4034-3
34.	Taman Rampai	4035
35.	Taman Sri Rampai	4035-1
36.	Taman Eastern	4036

GAZETTED PLANS

No.	List	Plan Map
37.	Taman Batu	4037
38.	Taman Cuepacs	4038
39.	Taman Setapak Jaya	4039
40.	Taman Batu View	4040
41.	Taman Wahyu	4042
42.	Taman Beringin	4043
43.	Taman Nanyang	4044-1
44.	Taman Petaling	4045
45.	Taman Rowther	4046
46.	Taman Pelangi	4047
47	Syarikat Kerjasama Polis	4048

Source : Dewan Bandaraya Kuala Lumpur, 2023





KLLP2040

ISBN 978-967-19949-8-6



9 789671 994986

DEWAN BANDARAYA KUALA LUMPUR

